

**ONTARIO
SUPERIOR COURT OF JUSTICE
COMMERCIAL LIST**

IN THE MATTER OF Section 101 of the
Courts of Justice Act and Section 243 of the *Bankruptcy and Insolvency Act*

BETWEEN:

**TREZ CAPITAL LIMITED PARTNERSHIP and COMPUTERSHARE
TRUST COMPANY OF CANADA**

Applicants

- and -

WYNFORD PROFESSIONAL CENTRE LTD. and GLOBAL MILLS INC.

Respondents

**RESPONDING MOTION RECORD OF THE APPLICANTS
(VOLUME 2 OF 2)**

February 10, 2015

ROBINS APPLEBY LLP
Barristers + Solicitors
2600 – 120 Adelaide Street W
Toronto, Ontario M5H 1T1

Irving Marks LUSC #19979H
imarks@robapp.com
Tel: 416.360.3329

Dominique Michaud LSUC #56871V
dmichaud@robapp.com
Tel: 416.360.3795
Fax: 416.868.0306

Lawyers for the Applicants

TO: THE SERVICE LIST

Wynford Professional Centre Ltd. – Court File No. CV-14-10493-00CL

Service List

Robins Appleby LLP
Barristers & Solicitors
2600-120 Adelaide Street West
Toronto, ON M5H 1T1

Irving Marks
E-mail: imarks@robapp.com
Dominique Michaud
E-mail: dmichaud@robapp.com
Tel: 416-360-3795
Fax: 416-868-0306

Counsel to Trez Capital Limited
Partnership

Lenczner Slaughter Griffin LLP
Barristers & Solicitors
2600-130 Adelaide Street West
Toronto, ON M5H 3P5

Peter Griffin
E-mail: pgriffin@litigate.com
Shara N. Roy
E-mail: sroy@litigate.com
Tel: 416-865-0500
Fax: 416-865-9010

Counsel to DBDC Spadina Ltd. and Dr.
Stanley Bernstein

Cohen, Sabsay LLP
357 Bay Street, Suite 901
Toronto, ON M5H 2T7

Howard C. Cohen
E-mail: cohen@cohensabsay.com
Tel: 888-626-1102
Fax: 416-364-0083

Counsel to Ronauld Walton

Norma Walton
P.O. Box 22070
East York Post Office
Toronto, ON M4H 1N9

E-mail: waltonlitigation@gmail.com
Tel: 416-444-3950
Fax: 416-489-9973

Respondent

Goodmans LLP
Barristers & Solicitors
Bay Adelaide Centre
333 Bay Street, Suite 3400
Toronto, ON M5H 2S7

Brian Empey
E-mail: bempey@goodmans.ca
Mark Dunn
E-mail: mdunn@goodmans.ca
Tel: 416-979-2211
Fax: 416-979-1234

Counsel to the Inspector/Manager

Steinberg Title Hope & Israel LLP
Barristers & Solicitors
5255 Yonge Street, Suite 1100
Toronto, ON M2N 6P4

David A. Brooker
E-mail: dbrooker@sthilaw.com
Tel: 416-225-2777
Fax: 416-225-7112

Counsel to the Receiver

Jack Copelovici, Barrister
204-1220 Sheppard Avenue East
Toronto, ON M2K 2S5

E-mail: jack@copel-law.com
Tel: 416-494-0910
Fax: 416-494-5480

Counsel to Laser Heating & Air
Conditioning Inc.

Centric Health

20 Eglinton Ave. W.
Suite 2100
Toronto, ON M4R 1K8

Sara Mooney

E-mail: sara.mooney@centrichealth.ca

Tel: 416-927-8400

Fax: 416-927-8405

Department of Justice

The Exchange Tower
130 King Street West
Suite 3400, P.O. Box 36
Toronto, ON M5X 1K6

Diane Winters

Email: diane.winters@justice.gc.ca

Tel: 416-973-3172

Fax: 416-973-0810

Counsel to Canada Revenue Agency

McDonald Sager Manis LLP

Barristers & Solicitors and Trade-Mark
Agents
150 York Street, Suite 800
Toronto, ON M5H 3S5

Shawn Pulver

Email: spulver@msmlaw.ca

Tel: 416-364-1077

Fax: 416-364-1453

Counsel to Metropolitan Toronto
Condominium Corporation No. 1037

Miller Thomson LLP

Scotia Plaza
40 King Street West, Suite 5800
Toronto, ON M5H 3S1

Jeffrey C. Carhart

Email: jcarhart@millerthomson.com

Margaret Sims

Email: msims@millerthomson.com

Tel: 416-595-8615 / 8577

Fax: 416-595-8695

Counsel to Ira Smith Trustee & Receiver
Inc.

Court appointed receiver to Norma
Walton and Ronald Walton

INDEX

**ONTARIO
SUPERIOR COURT OF JUSTICE
COMMERCIAL LIST**

IN THE MATTER OF Section 101 of the
Courts of Justice Act and Section 243 of the *Bankruptcy and Insolvency Act*

BETWEEN:

**TREZ CAPITAL LIMITED PARTNERSHIP and COMPUTERSHARE
TRUST COMPANY OF CANADA**

Applicants

- and -

WYNFORD PROFESSIONAL CENTRE LTD. and GLOBAL MILLS INC.

Respondents

INDEX


| TAB | DOCUMENT |
|------------|--|
| 1. | Affidavit of Gaetano Coscia sworn February 9, 2015 |
| A. | Copy of the Law Society Tribunal Order dated May 16, 2014 |
| B. | Copy of print out from LSUC directory for Ronauld Gordon Walton |
| C. | Copy of the Global Mills Commitment dated September 21, 2012 |
| D. | Copy of the West Mall Commitment dated February 14, 2013 |
| E. | Copy of the Wynford Commitment dated February 19, 2013 |
| F. | Copy of the Condominium Status Certificate dated March 6, 2013 |
| G. | Copy of the Parking Status Certificate dated March 6, 2013 |
| H. | Copy of the Statutory Declaration sworn March 6, 2013 |
| I. | Copy of the Receipt of Funds and Statement of Proceeds dated March 7, 2013 |

| | |
|----|---|
| J. | Copy of the Wynford Mortgage registered as Instrument No. AT3251575 |
| K. | Copy of the Wynford Assignment of Rents registered as Instrument No. AT3251636 |
| L. | Copy of the Wynford General Security Agreement dated March 6, 2013 |
| M. | Copy of the Parcel Register for Unit 101 |
| N. | Copy of the Manager Order dated January 5, 2013 |
| O. | Copy of e-mail from Mark Dunn to Dominique Michaud dated February 27, 2014 |
| P. | Copies of Invoices dated February 1, 2014, March 1, 2014 and March 4, 2014 |
| Q. | Copy of the Receiver Order dated April 2, 2014 |
| 2. | Affidavit of Robert Cohen sworn February 10, 2015 |
| A. | Copy of the Identification Verification Form of Norma Walton and Ronauld Walton |

robapp\2985714.1

TAB I

THIS IS **EXHIBIT "I"** REFERRED TO IN
THE AFFIDAVIT OF **GAETANO COSCIA**
SWORN BEFORE ME THIS 9th DAY
OF FEBRUARY, 2015



A Commissioner, Notary, Etc.
ZALE SKOLNIK

Zale Maxwell Skolnik, a Commissioner, etc.,
Province of Ontario, while a Student-at-Law.
Expires September 12, 2017.




RECEIPT

RECEIVED from COMPUTERSHARE TRUST COMPANY OF CANADA the sum of NINE MILLION EIGHT HUNDRED AND FIFTY THOUSAND DOLLARS AND NO CENTS (\$9,850,000.00) being the first and final advance under a mortgage loan made upon the security of a property set out in the commitment letter dated February 19, 2013.

Wynford Professional Centre Ltd., Norma Walton and Ronald G. Walton collectively hereby confirm that:

- 1) Interest on the first advance commenced on March 7, 2013 and;
- 2) The interest adjustment date is April 5, 2013.

DATED at Toronto, in the Province of Ontario this 7th day of March, 2013.

| | | |
|---|---|---|
| BORROWER: Wynford Professional Centre Ltd.  Per: _____ Authorized Signatory | GUARANTOR:  _____ Norma Walton | GUARANTOR:  _____ Ronald G. Walton |
|---|---|---|

STATEMENT OF PROCEEDS


COMPUTERSHARE TRUST COMPANY OF CANADA
first mortgage loan to **WYNFORD PROFESSIONAL CENTRE LTD.** (the "Borrower"),
as guaranteed by Norma Walton and Ronauld Walton,
relating to 83 condominium office units and 297 condominium parking units
municipally located at 18 Wynford Drive, Toronto, Ontario
Advance Date: March 7, 2013

| | | |
|--|-----------------------|-----------------------|
| ADVANCE PROCEEDS OF LOAN | | \$9,850,000.00 |
| LESS: | | |
| Deposit Received | (\$25,000.00) | |
| Commitment Fee | 200,750.00 | |
| Interest to IAD @8.125% per annum for 29 days | 63,586.47 | |
| Insurance Consultant | 560.00 | |
| Funds required to payout and discharge existing Charge in favour of 368230 Ontario Limited | 9,617,762.68 | |
| Paid to CBRE Limited to pay broker's fees | 49,250.00 | |
| Title Insurance Premium | 6,914.70 | |
| Blaney McMurtry legal fees | 12,500.00 | |
| Blaney McMurtry estimated disbursements (\$3,000.00) and HST (\$2,015.00) | 5,015.00 | |
| Paid to DEVRY SMITH FRANK LLP or as redirected | *(\$-81,338.85) | |
| | <u>\$9,850,000.00</u> | <u>\$9,850,000.00</u> |

*Devry Smith Frank LLP will be handling the discharge of the existing mortgage in favour of 368230 Ontario Limited and as such funds required for the payout and discharge of the same will be delivered to them.

Receipt is hereby acknowledged of the above advance, this day of March, 2013.

WYNFORD PROFESSIONAL CENTRE LTD.
by its solicitors,
DEVRY SMITH FRANK LLP

Per: 

J. Todd Holmes

*NB There is a shortfall of funding of \$81,338.85 which the Borrower will be required to contribute.

TAB J

THIS IS **EXHIBIT "J"** REFERRED TO IN
THE AFFIDAVIT OF **GAETANO COSCIA**
SWORN BEFORE ME THIS 9th DAY
OF FEBRUARY, 2015



A Commissioner, Notary, Etc.
ZALE SKOLNIK

Zale Maxwell Skolnik, a Commissioner, etc.,
Province of Ontario, while a Student-at-Law.
Expires September 12, 2017.

The applicant(s) hereby applies to the Land Registrar.

yyyy mm dd Page 1 of 86

Properties

| | | | |
|--------------------|--|------------------------|------------|
| <i>PIN</i> | 12037 - 0001 LT | <i>Interest/Estate</i> | Fee Simple |
| <i>Description</i> | UNIT 1, LEVEL 1, METRO TORONTO CONDOMINIUM PLAN NO. 1037 AND ITS APPURTENANT INTEREST. THE DESCRIPTION OF THE CONDOMINIUM PROPERTY IS : PART OF BLOCK J ON PLAN M-864 CITY OF NORTH YORK DESIGNATED AS PARTS 1, 2,3, 4, 5, 15, 17, 22 AND 24 ON PLAN 66R16437 THE BOUNDARY OF THE WEST LIMIT OF GERVAIS DRIVE HAS BEEN CONFIRMED UNDER THE BOUNDARIES ACT BY PLAN BA-1365 REGISTERED AS D538 INSTRUMENT A721241. SUBJECT TO EASEMENT IN FAVOUR OF THE CORPORATION OF THE CITY OF NORTH YORK, OVER PART 17 ON PLAN 66R16437 IN A66700 TOGETHER WITH AND SUBJECT TO RIGHTSAND EASEMENTS CREATED IN SCHEDULE A OF DECLARATION D349755 , CITY OF TORONTO | | |
| <i>Address</i> | 101 SUITE 18 WYNFORD DRIVE TORONTO | | |
| <i>PIN</i> | 12037 - 0002 LT | <i>Interest/Estate</i> | Fee Simple |
| <i>Description</i> | UNIT 2, LEVEL 1, METRO TORONTO CONDOMINIUM PLAN NO. 1037 AND ITS APPURTENANT INTEREST. THE DESCRIPTION OF THE CONDOMINIUM PROPERTY IS : PART OF BLOCK J ON PLAN M-864 CITY OF NORTH YORK DESIGNATED AS PARTS 1, 2,3, 4, 5, 15, 17, 22 AND 24 ON PLAN 66R16437 THE BOUNDARY OF THE WEST LIMIT OF GERVAIS DRIVE HAS BEEN CONFIRMED UNDER THE BOUNDARIES ACT BY PLAN BA-1365 REGISTERED AS D538 INSTRUMENT A721241. SUBJECT TO EASEMENT IN FAVOUR OF THE CORPORATION OF THE CITY OF NORTH YORK, OVER PART 17 ON PLAN 66R16437 IN A66700 TOGETHER WITH AND SUBJECT TO RIGHTSAND EASEMENTS CREATED IN SCHEDULE A OF DECLARATION D349755 , CITY OF TORONTO | | |
| <i>Address</i> | 102 SUITE 18 WYNFORD DRIVE TORONTO | | |
| <i>PIN</i> | 12037 - 0003 LT | <i>Interest/Estate</i> | Fee Simple |
| <i>Description</i> | UNIT 3, LEVEL 1, METRO TORONTO CONDOMINIUM PLAN NO. 1037 AND ITS APPURTENANT INTEREST. THE DESCRIPTION OF THE CONDOMINIUM PROPERTY IS : PART OF BLOCK J ON PLAN M-864 CITY OF NORTH YORK DESIGNATED AS PARTS 1, 2,3, 4, 5, 15, 17, 22 AND 24 ON PLAN 66R16437 THE BOUNDARY OF THE WEST LIMIT OF GERVAIS DRIVE HAS BEEN CONFIRMED UNDER THE BOUNDARIES ACT BY PLAN BA-1365 REGISTERED AS D538 INSTRUMENT A721241. SUBJECT TO EASEMENT IN FAVOUR OF THE CORPORATION OF THE CITY OF NORTH YORK, OVER PART 17 ON PLAN 66R16437 IN A66700 TOGETHER WITH AND SUBJECT TO RIGHTSAND EASEMENTS CREATED IN SCHEDULE A OF DECLARATION D349755 , CITY OF TORONTO | | |
| <i>Address</i> | 103 SUITE 18 WYNFORD DRIVE TORONTO | | |
| <i>PIN</i> | 12037 - 0004 LT | <i>Interest/Estate</i> | Fee Simple |
| <i>Description</i> | UNIT 4, LEVEL 1, METRO TORONTO CONDOMINIUM PLAN NO. 1037 AND ITS APPURTENANT INTEREST. THE DESCRIPTION OF THE CONDOMINIUM PROPERTY IS : PART OF BLOCK J ON PLAN M-864 CITY OF NORTH YORK DESIGNATED AS PARTS 1, 2,3, 4, 5, 15, 17, 22 AND 24 ON PLAN 66R16437 THE BOUNDARY OF THE WEST LIMIT OF GERVAIS DRIVE HAS BEEN CONFIRMED UNDER THE BOUNDARIES ACT BY PLAN BA-1365 REGISTERED AS D538 INSTRUMENT A721241. SUBJECT TO EASEMENT IN FAVOUR OF THE CORPORATION OF THE CITY OF NORTH YORK, OVER PART 17 ON PLAN 66R16437 IN A66700 TOGETHER WITH AND SUBJECT TO RIGHTSAND EASEMENTS CREATED IN SCHEDULE A OF DECLARATION D349755 , CITY OF TORONTO | | |
| <i>Address</i> | 104 SUITE 18 WYNFORD DRIVE TORONTO | | |
| <i>PIN</i> | 12037 - 0005 LT | <i>Interest/Estate</i> | Fee Simple |
| <i>Description</i> | UNIT 5, LEVEL 1, METRO TORONTO CONDOMINIUM PLAN NO. 1037 AND ITS APPURTENANT INTEREST. THE DESCRIPTION OF THE CONDOMINIUM PROPERTY IS : PART OF BLOCK J ON PLAN M-864 CITY OF NORTH YORK DESIGNATED AS PARTS 1, 2,3, 4, 5, 15, 17, 22 AND 24 ON PLAN 66R16437 THE BOUNDARY OF THE WEST LIMIT OF GERVAIS DRIVE HAS BEEN CONFIRMED UNDER THE BOUNDARIES ACT BY PLAN BA-1365 REGISTERED AS D538 INSTRUMENT A721241. SUBJECT TO EASEMENT IN FAVOUR OF THE CORPORATION OF THE CITY OF NORTH YORK, OVER PART 17 ON PLAN 66R16437 IN A66700 TOGETHER WITH AND SUBJECT TO RIGHTSAND EASEMENTS CREATED IN SCHEDULE A OF DECLARATION D349755 , CITY OF TORONTO | | |
| <i>Address</i> | 105 SUITE 18 WYNFORD DRIVE TORONTO | | |

Properties

| | | | |
|--------------------|---|------------------------|------------|
| PIN | 12037 - 0006 LT | <i>Interest/Estate</i> | Fee Simple |
| Description | UNIT 6, LEVEL 1, METRO TORONTO CONDOMINIUM PLAN NO. 1037 AND ITS APPURTENANT INTEREST. THE DESCRIPTION OF THE CONDOMINIUM PROPERTY IS : PART OF BLOCK J ON PLAN M-864 CITY OF NORTH YORK DESIGNATED AS PARTS 1, 2,3, 4, 5, 15, 17, 22 AND 24 ON PLAN 66R16437 THE BOUNDARY OF THE WEST LIMIT OF GERVAIS DRIVE HAS BEEN CONFIRMED UNDER THE BOUNDARIES ACT BY PLAN BA-1365 REGISTERED AS D538 INSTRUMENT A721241. SUBJECT TO EASEMENT IN FAVOUR OF THE CORPORATION OF THE CITY OF NORTH YORK, OVER PART 17 ON PLAN 66R16437 IN A66700 TOGETHER WITH AND SUBJECT TO RIGHTSAND EASEMENTS CREATED IN SCHEDULE A OF DECLARATION D349755 , CITY OF TORONTO | | |
| Address | 106 SUITE 18 WYNFORD DRIVE TORONTO | | |
| PIN | 12037 - 0007 LT | <i>Interest/Estate</i> | Fee Simple |
| Description | UNIT 7, LEVEL 1, METRO TORONTO CONDOMINIUM PLAN NO. 1037 AND ITS APPURTENANT INTEREST. THE DESCRIPTION OF THE CONDOMINIUM PROPERTY IS : PART OF BLOCK J ON PLAN M-864 CITY OF NORTH YORK DESIGNATED AS PARTS 1, 2,3, 4, 5, 15, 17, 22 AND 24 ON PLAN 66R16437 THE BOUNDARY OF THE WEST LIMIT OF GERVAIS DRIVE HAS BEEN CONFIRMED UNDER THE BOUNDARIES ACT BY PLAN BA-1365 REGISTERED AS D538 INSTRUMENT A721241. SUBJECT TO EASEMENT IN FAVOUR OF THE CORPORATION OF THE CITY OF NORTH YORK, OVER PART 17 ON PLAN 66R16437 IN A66700 TOGETHER WITH AND SUBJECT TO RIGHTSAND EASEMENTS CREATED IN SCHEDULE A OF DECLARATION D349755 , CITY OF TORONTO | | |
| Address | 107 SUITE 18 WYNFORD DRIVE TORONTO | | |
| PIN | 12037 - 0008 LT | <i>Interest/Estate</i> | Fee Simple |
| Description | UNIT 8, LEVEL 1, METRO TORONTO CONDOMINIUM PLAN NO. 1037 AND ITS APPURTENANT INTEREST. THE DESCRIPTION OF THE CONDOMINIUM PROPERTY IS : PART OF BLOCK J ON PLAN M-864 CITY OF NORTH YORK DESIGNATED AS PARTS 1, 2,3, 4, 5, 15, 17, 22 AND 24 ON PLAN 66R16437 THE BOUNDARY OF THE WEST LIMIT OF GERVAIS DRIVE HAS BEEN CONFIRMED UNDER THE BOUNDARIES ACT BY PLAN BA-1365 REGISTERED AS D538 INSTRUMENT A721241. SUBJECT TO EASEMENT IN FAVOUR OF THE CORPORATION OF THE CITY OF NORTH YORK, OVER PART 17 ON PLAN 66R16437 IN A66700 TOGETHER WITH AND SUBJECT TO RIGHTSAND EASEMENTS CREATED IN SCHEDULE A OF DECLARATION D349755 , CITY OF TORONTO | | |
| Address | 108 SUITE 18 WYNFORD DRIVE TORONTO | | |
| PIN | 12037 - 0012 LT | <i>Interest/Estate</i> | Fee Simple |
| Description | UNIT 12, LEVEL 1, METRO TORONTO CONDOMINIUM PLAN NO. 1037 AND ITS APPURTENANT INTEREST. THE DESCRIPTION OF THE CONDOMINIUM PROPERTY IS : PART OF BLOCK J ON PLAN M-864 CITY OF NORTH YORK DESIGNATED AS PARTS 1, 2,3, 4, 5, 15, 17, 22 AND 24 ON PLAN 66R16437 THE BOUNDARY OF THE WEST LIMIT OF GERVAIS DRIVE HAS BEEN CONFIRMED UNDER THE BOUNDARIES ACT BY PLAN BA-1365 REGISTERED AS D538 INSTRUMENT A721241. SUBJECT TO EASEMENT IN FAVOUR OF THE CORPORATION OF THE CITY OF NORTH YORK, OVER PART 17 ON PLAN 66R16437 IN A66700 TOGETHER WITH AND SUBJECT TO RIGHTSAND EASEMENTS CREATED IN SCHEDULE A OF DECLARATION D349755 , CITY OF TORONTO | | |
| Address | 112 SUITE 18 WYNFORD DRIVE TORONTO | | |
| PIN | 12037 - 0013 LT | <i>Interest/Estate</i> | Fee Simple |
| Description | UNIT 13, LEVEL 1, METRO TORONTO CONDOMINIUM PLAN NO. 1037 AND ITS APPURTENANT INTEREST. THE DESCRIPTION OF THE CONDOMINIUM PROPERTY IS : PART OF BLOCK J ON PLAN M-864 CITY OF NORTH YORK DESIGNATED AS PARTS 1, 2,3, 4, 5, 15, 17, 22 AND 24 ON PLAN 66R16437 THE BOUNDARY OF THE WEST LIMIT OF GERVAIS DRIVE HAS BEEN CONFIRMED UNDER THE BOUNDARIES ACT BY PLAN BA-1365 REGISTERED AS D538 INSTRUMENT A721241. SUBJECT TO EASEMENT IN FAVOUR OF THE CORPORATION OF THE CITY OF NORTH YORK, OVER PART 17 ON PLAN 66R16437 IN A66700 TOGETHER WITH AND SUBJECT TO RIGHTSAND EASEMENTS CREATED IN SCHEDULE A OF DECLARATION D349755 , CITY OF TORONTO | | |
| Address | 113 SUITE 18 WYNFORD DRIVE TORONTO | | |

Properties

| | | | |
|--------------------|---|------------------------|------------|
| PIN | 12037 - 0014 LT | Interest/Estate | Fee Simple |
| Description | UNIT 14, LEVEL 1, METRO TORONTO CONDOMINIUM PLAN NO. 1037 AND ITS APPURTENANT INTEREST. THE DESCRIPTION OF THE CONDOMINIUM PROPERTY IS : PART OF BLOCK J ON PLAN M-864 CITY OF NORTH YORK DESIGNATED AS PARTS 1, 2,3, 4, 5, 15, 17, 22 AND 24 ON PLAN 66R16437 THE BOUNDARY OF THE WEST LIMIT OF GERVAIS DRIVE HAS BEEN CONFIRMED UNDER THE BOUNDARIES ACT BY PLAN BA-1365 REGISTERED AS D538 INSTRUMENT A721241. SUBJECT TO EASEMENT IN FAVOUR OF THE CORPORATION OF THE CITY OF NORTH YORK, OVER PART 17 ON PLAN 66R16437 IN A66700 TOGETHER WITH AND SUBJECT TO RIGHTSAND EASEMENTS CREATED IN SCHEDULE A OF DECLARATION D349755 , CITY OF TORONTO | | |
| Address | 114 SUITE 18 WYNFORD DRIVE TORONTO | | |
| PIN | 12037 - 0015 LT | Interest/Estate | Fee Simple |
| Description | UNIT 15, LEVEL 1, METRO TORONTO CONDOMINIUM PLAN NO. 1037 AND ITS APPURTENANT INTEREST. THE DESCRIPTION OF THE CONDOMINIUM PROPERTY IS : PART OF BLOCK J ON PLAN M-864 CITY OF NORTH YORK DESIGNATED AS PARTS 1, 2,3, 4, 5, 15, 17, 22 AND 24 ON PLAN 66R16437 THE BOUNDARY OF THE WEST LIMIT OF GERVAIS DRIVE HAS BEEN CONFIRMED UNDER THE BOUNDARIES ACT BY PLAN BA-1365 REGISTERED AS D538 INSTRUMENT A721241. SUBJECT TO EASEMENT IN FAVOUR OF THE CORPORATION OF THE CITY OF NORTH YORK, OVER PART 17 ON PLAN 66R16437 IN A66700 TOGETHER WITH AND SUBJECT TO RIGHTSAND EASEMENTS CREATED IN SCHEDULE A OF DECLARATION D349755 , CITY OF TORONTO | | |
| Address | 115 SUITE 18 WYNFORD DRIVE TORONTO | | |
| PIN | 12037 - 0016 LT | Interest/Estate | Fee Simple |
| Description | UNIT 16, LEVEL 1, METRO TORONTO CONDOMINIUM PLAN NO. 1037 AND ITS APPURTENANT INTEREST. THE DESCRIPTION OF THE CONDOMINIUM PROPERTY IS : PART OF BLOCK J ON PLAN M-864 CITY OF NORTH YORK DESIGNATED AS PARTS 1, 2,3, 4, 5, 15, 17, 22 AND 24 ON PLAN 66R16437 THE BOUNDARY OF THE WEST LIMIT OF GERVAIS DRIVE HAS BEEN CONFIRMED UNDER THE BOUNDARIES ACT BY PLAN BA-1365 REGISTERED AS D538 INSTRUMENT A721241. SUBJECT TO EASEMENT IN FAVOUR OF THE CORPORATION OF THE CITY OF NORTH YORK, OVER PART 17 ON PLAN 66R16437 IN A66700 TOGETHER WITH AND SUBJECT TO RIGHTSAND EASEMENTS CREATED IN SCHEDULE A OF DECLARATION D349755 , CITY OF TORONTO | | |
| Address | 18 WYNFORD DRIVE - PARKING TORONTO | | |
| PIN | 12037 - 0017 LT | Interest/Estate | Fee Simple |
| Description | UNIT 17, LEVEL 1, METRO TORONTO CONDOMINIUM PLAN NO. 1037 AND ITS APPURTENANT INTEREST. THE DESCRIPTION OF THE CONDOMINIUM PROPERTY IS : PART OF BLOCK J ON PLAN M-864 CITY OF NORTH YORK DESIGNATED AS PARTS 1, 2,3, 4, 5, 15, 17, 22 AND 24 ON PLAN 66R16437 THE BOUNDARY OF THE WEST LIMIT OF GERVAIS DRIVE HAS BEEN CONFIRMED UNDER THE BOUNDARIES ACT BY PLAN BA-1365 REGISTERED AS D538 INSTRUMENT A721241. SUBJECT TO EASEMENT IN FAVOUR OF THE CORPORATION OF THE CITY OF NORTH YORK, OVER PART 17 ON PLAN 66R16437 IN A66700 TOGETHER WITH AND SUBJECT TO RIGHTSAND EASEMENTS CREATED IN SCHEDULE A OF DECLARATION D349755 , CITY OF TORONTO | | |
| Address | 18 WYNFORD DRIVE - PARKING TORONTO | | |
| PIN | 12037 - 0018 LT | Interest/Estate | Fee Simple |
| Description | UNIT 18, LEVEL 1, METRO TORONTO CONDOMINIUM PLAN NO. 1037 AND ITS APPURTENANT INTEREST. THE DESCRIPTION OF THE CONDOMINIUM PROPERTY IS : PART OF BLOCK J ON PLAN M-864 CITY OF NORTH YORK DESIGNATED AS PARTS 1, 2,3, 4, 5, 15, 17, 22 AND 24 ON PLAN 66R16437 THE BOUNDARY OF THE WEST LIMIT OF GERVAIS DRIVE HAS BEEN CONFIRMED UNDER THE BOUNDARIES ACT BY PLAN BA-1365 REGISTERED AS D538 INSTRUMENT A721241. SUBJECT TO EASEMENT IN FAVOUR OF THE CORPORATION OF THE CITY OF NORTH YORK, OVER PART 17 ON PLAN 66R16437 IN A66700 TOGETHER WITH AND SUBJECT TO RIGHTSAND EASEMENTS CREATED IN SCHEDULE A OF DECLARATION D349755 , CITY OF TORONTO | | |
| Address | 18 WYNFORD DRIVE - PARKING TORONTO | | |

| |
|-------------------|
| Properties |
|-------------------|

| | | | |
|--------------------|---|------------------------|------------|
| PIN | 12037 - 0022 LT | Interest/Estate | Fee Simple |
| Description | UNIT 22, LEVEL 1, METRO TORONTO CONDOMINIUM PLAN NO. 1037 AND ITS APPURTENANT INTEREST. THE DESCRIPTION OF THE CONDOMINIUM PROPERTY IS : PART OF BLOCK J ON PLAN M-864 CITY OF NORTH YORK DESIGNATED AS PARTS 1, 2,3, 4, 5, 15, 17, 22 AND 24 ON PLAN 66R16437 THE BOUNDARY OF THE WEST LIMIT OF GERVAIS DRIVE HAS BEEN CONFIRMED UNDER THE BOUNDARIES ACT BY PLAN BA-1365 REGISTERED AS D538 INSTRUMENT A721241. SUBJECT TO EASEMENT IN FAVOUR OF THE CORPORATION OF THE CITY OF NORTH YORK, OVER PART 17 ON PLAN 66R16437 IN A66700 TOGETHER WITH AND SUBJECT TO RIGHTSAND EASEMENTS CREATED IN SCHEDULE A OF DECLARATION D349755 , CITY OF TORONTO | | |
| Address | 18 WYNFORD DRIVE - PARKING TORONTO | | |
| PIN | 12037 - 0023 LT | Interest/Estate | Fee Simple |
| Description | UNIT 23, LEVEL 1, METRO TORONTO CONDOMINIUM PLAN NO. 1037 AND ITS APPURTENANT INTEREST. THE DESCRIPTION OF THE CONDOMINIUM PROPERTY IS : PART OF BLOCK J ON PLAN M-864 CITY OF NORTH YORK DESIGNATED AS PARTS 1, 2,3, 4, 5, 15, 17, 22 AND 24 ON PLAN 66R16437 THE BOUNDARY OF THE WEST LIMIT OF GERVAIS DRIVE HAS BEEN CONFIRMED UNDER THE BOUNDARIES ACT BY PLAN BA-1365 REGISTERED AS D538 INSTRUMENT A721241. SUBJECT TO EASEMENT IN FAVOUR OF THE CORPORATION OF THE CITY OF NORTH YORK, OVER PART 17 ON PLAN 66R16437 IN A66700 TOGETHER WITH AND SUBJECT TO RIGHTSAND EASEMENTS CREATED IN SCHEDULE A OF DECLARATION D349755 , CITY OF TORONTO | | |
| Address | 18 WYNFORD DRIVE - PARKING TORONTO | | |
| PIN | 12037 - 0024 LT | Interest/Estate | Fee Simple |
| Description | UNIT 24, LEVEL 1, METRO TORONTO CONDOMINIUM PLAN NO. 1037 AND ITS APPURTENANT INTEREST. THE DESCRIPTION OF THE CONDOMINIUM PROPERTY IS : PART OF BLOCK J ON PLAN M-864 CITY OF NORTH YORK DESIGNATED AS PARTS 1, 2,3, 4, 5, 15, 17, 22 AND 24 ON PLAN 66R16437 THE BOUNDARY OF THE WEST LIMIT OF GERVAIS DRIVE HAS BEEN CONFIRMED UNDER THE BOUNDARIES ACT BY PLAN BA-1365 REGISTERED AS D538 INSTRUMENT A721241. SUBJECT TO EASEMENT IN FAVOUR OF THE CORPORATION OF THE CITY OF NORTH YORK, OVER PART 17 ON PLAN 66R16437 IN A66700 TOGETHER WITH AND SUBJECT TO RIGHTSAND EASEMENTS CREATED IN SCHEDULE A OF DECLARATION D349755 , CITY OF TORONTO | | |
| Address | 18 WYNFORD DRIVE - PARKING TORONTO | | |
| PIN | 12037 - 0025 LT | Interest/Estate | Fee Simple |
| Description | UNIT 25, LEVEL 1, METRO TORONTO CONDOMINIUM PLAN NO. 1037 AND ITS APPURTENANT INTEREST. THE DESCRIPTION OF THE CONDOMINIUM PROPERTY IS : PART OF BLOCK J ON PLAN M-864 CITY OF NORTH YORK DESIGNATED AS PARTS 1, 2,3, 4, 5, 15, 17, 22 AND 24 ON PLAN 66R16437 THE BOUNDARY OF THE WEST LIMIT OF GERVAIS DRIVE HAS BEEN CONFIRMED UNDER THE BOUNDARIES ACT BY PLAN BA-1365 REGISTERED AS D538 INSTRUMENT A721241. SUBJECT TO EASEMENT IN FAVOUR OF THE CORPORATION OF THE CITY OF NORTH YORK, OVER PART 17 ON PLAN 66R16437 IN A66700 TOGETHER WITH AND SUBJECT TO RIGHTSAND EASEMENTS CREATED IN SCHEDULE A OF DECLARATION D349755 , CITY OF TORONTO | | |
| Address | 18 WYNFORD DRIVE - PARKING TORONTO | | |
| PIN | 12037 - 0026 LT | Interest/Estate | Fee Simple |
| Description | UNIT 26, LEVEL 1, METRO TORONTO CONDOMINIUM PLAN NO. 1037 AND ITS APPURTENANT INTEREST. THE DESCRIPTION OF THE CONDOMINIUM PROPERTY IS : PART OF BLOCK J ON PLAN M-864 CITY OF NORTH YORK DESIGNATED AS PARTS 1, 2,3, 4, 5, 15, 17, 22 AND 24 ON PLAN 66R16437 THE BOUNDARY OF THE WEST LIMIT OF GERVAIS DRIVE HAS BEEN CONFIRMED UNDER THE BOUNDARIES ACT BY PLAN BA-1365 REGISTERED AS D538 INSTRUMENT A721241. SUBJECT TO EASEMENT IN FAVOUR OF THE CORPORATION OF THE CITY OF NORTH YORK, OVER PART 17 ON PLAN 66R16437 IN A66700 TOGETHER WITH AND SUBJECT TO RIGHTSAND EASEMENTS CREATED IN SCHEDULE A OF DECLARATION D349755 , CITY OF TORONTO | | |
| Address | 18 WYNFORD DRIVE - PARKING TORONTO | | |

| |
|-------------------|
| Properties |
|-------------------|

| | | | |
|--------------------|---|------------------------|------------|
| PIN | 12037 - 0027 LT | Interest/Estate | Fee Simple |
| Description | UNIT 27, LEVEL 1, METRO TORONTO CONDOMINIUM PLAN NO. 1037 AND ITS APPURTENANT INTEREST. THE DESCRIPTION OF THE CONDOMINIUM PROPERTY IS : PART OF BLOCK J ON PLAN M-864 CITY OF NORTH YORK DESIGNATED AS PARTS 1, 2,3, 4, 5, 15, 17, 22 AND 24 ON PLAN 66R16437 THE BOUNDARY OF THE WEST LIMIT OF GERVAIS DRIVE HAS BEEN CONFIRMED UNDER THE BOUNDARIES ACT BY PLAN BA-1365 REGISTERED AS D538 INSTRUMENT A721241. SUBJECT TO EASEMENT IN FAVOUR OF THE CORPORATION OF THE CITY OF NORTH YORK, OVER PART 17 ON PLAN 66R16437 IN A66700 TOGETHER WITH AND SUBJECT TO RIGHTSAND EASEMENTS CREATED IN SCHEDULE A OF DECLARATION D349755 , CITY OF TORONTO | | |
| Address | 18 WYNFORD DRIVE - PARKING TORONTO | | |
| PIN | 12037 - 0028 LT | Interest/Estate | Fee Simple |
| Description | UNIT 28, LEVEL 1, METRO TORONTO CONDOMINIUM PLAN NO. 1037 AND ITS APPURTENANT INTEREST. THE DESCRIPTION OF THE CONDOMINIUM PROPERTY IS : PART OF BLOCK J ON PLAN M-864 CITY OF NORTH YORK DESIGNATED AS PARTS 1, 2,3, 4, 5, 15, 17, 22 AND 24 ON PLAN 66R16437 THE BOUNDARY OF THE WEST LIMIT OF GERVAIS DRIVE HAS BEEN CONFIRMED UNDER THE BOUNDARIES ACT BY PLAN BA-1365 REGISTERED AS D538 INSTRUMENT A721241. SUBJECT TO EASEMENT IN FAVOUR OF THE CORPORATION OF THE CITY OF NORTH YORK, OVER PART 17 ON PLAN 66R16437 IN A66700 TOGETHER WITH AND SUBJECT TO RIGHTSAND EASEMENTS CREATED IN SCHEDULE A OF DECLARATION D349755 , CITY OF TORONTO | | |
| Address | 18 WYNFORD DRIVE - PARKING TORONTO | | |
| PIN | 12037 - 0029 LT | Interest/Estate | Fee Simple |
| Description | UNIT 29, LEVEL 1, METRO TORONTO CONDOMINIUM PLAN NO. 1037 AND ITS APPURTENANT INTEREST. THE DESCRIPTION OF THE CONDOMINIUM PROPERTY IS : PART OF BLOCK J ON PLAN M-864 CITY OF NORTH YORK DESIGNATED AS PARTS 1, 2,3, 4, 5, 15, 17, 22 AND 24 ON PLAN 66R16437 THE BOUNDARY OF THE WEST LIMIT OF GERVAIS DRIVE HAS BEEN CONFIRMED UNDER THE BOUNDARIES ACT BY PLAN BA-1365 REGISTERED AS D538 INSTRUMENT A721241. SUBJECT TO EASEMENT IN FAVOUR OF THE CORPORATION OF THE CITY OF NORTH YORK, OVER PART 17 ON PLAN 66R16437 IN A66700 TOGETHER WITH AND SUBJECT TO RIGHTSAND EASEMENTS CREATED IN SCHEDULE A OF DECLARATION D349755 , CITY OF TORONTO | | |
| Address | 18 WYNFORD DRIVE - PARKING TORONTO | | |
| PIN | 12037 - 0030 LT | Interest/Estate | Fee Simple |
| Description | UNIT 30, LEVEL 1, METRO TORONTO CONDOMINIUM PLAN NO. 1037 AND ITS APPURTENANT INTEREST. THE DESCRIPTION OF THE CONDOMINIUM PROPERTY IS : PART OF BLOCK J ON PLAN M-864 CITY OF NORTH YORK DESIGNATED AS PARTS 1, 2,3, 4, 5, 15, 17, 22 AND 24 ON PLAN 66R16437 THE BOUNDARY OF THE WEST LIMIT OF GERVAIS DRIVE HAS BEEN CONFIRMED UNDER THE BOUNDARIES ACT BY PLAN BA-1365 REGISTERED AS D538 INSTRUMENT A721241. SUBJECT TO EASEMENT IN FAVOUR OF THE CORPORATION OF THE CITY OF NORTH YORK, OVER PART 17 ON PLAN 66R16437 IN A66700 TOGETHER WITH AND SUBJECT TO RIGHTSAND EASEMENTS CREATED IN SCHEDULE A OF DECLARATION D349755 , CITY OF TORONTO | | |
| Address | 18 WYNFORD DRIVE - PARKING TORONTO | | |
| PIN | 12037 - 0031 LT | Interest/Estate | Fee Simple |
| Description | UNIT 31, LEVEL 1, METRO TORONTO CONDOMINIUM PLAN NO. 1037 AND ITS APPURTENANT INTEREST. THE DESCRIPTION OF THE CONDOMINIUM PROPERTY IS : PART OF BLOCK J ON PLAN M-864 CITY OF NORTH YORK DESIGNATED AS PARTS 1, 2,3, 4, 5, 15, 17, 22 AND 24 ON PLAN 66R16437 THE BOUNDARY OF THE WEST LIMIT OF GERVAIS DRIVE HAS BEEN CONFIRMED UNDER THE BOUNDARIES ACT BY PLAN BA-1365 REGISTERED AS D538 INSTRUMENT A721241. SUBJECT TO EASEMENT IN FAVOUR OF THE CORPORATION OF THE CITY OF NORTH YORK, OVER PART 17 ON PLAN 66R16437 IN A66700 TOGETHER WITH AND SUBJECT TO RIGHTSAND EASEMENTS CREATED IN SCHEDULE A OF DECLARATION D349755 , CITY OF TORONTO | | |
| Address | 18 WYNFORD DRIVE - PARKING TORONTO | | |

Properties

| | | | |
|--------------------|---|------------------------|------------|
| <i>PIN</i> | 12037 - 0032 LT | <i>Interest/Estate</i> | Fee Simple |
| <i>Description</i> | UNIT 32, LEVEL 1, METRO TORONTO CONDOMINIUM PLAN NO. 1037 AND ITS APPURTENANT INTEREST. THE DESCRIPTION OF THE CONDOMINIUM PROPERTY IS : PART OF BLOCK J ON PLAN M-864 CITY OF NORTH YORK DESIGNATED AS PARTS 1, 2,3, 4, 5, 15, 17, 22 AND 24 ON PLAN 66R16437 THE BOUNDARY OF THE WEST LIMIT OF GERVAIS DRIVE HAS BEEN CONFIRMED UNDER THE BOUNDARIES ACT BY PLAN BA-1365 REGISTERED AS D538 INSTRUMENT A721241. SUBJECT TO EASEMENT IN FAVOUR OF THE CORPORATION OF THE CITY OF NORTH YORK, OVER PART 17 ON PLAN 66R16437 IN A66700 TOGETHER WITH AND SUBJECT TO RIGHTSAND EASEMENTS CREATED IN SCHEDULE A OF DECLARATION D349755 , CITY OF TORONTO | | |
| <i>Address</i> | 18 WYNFORD DRIVE - PARKING TORONTO | | |
| <i>PIN</i> | 12037 - 0033 LT | <i>Interest/Estate</i> | Fee Simple |
| <i>Description</i> | UNIT 33, LEVEL 1, METRO TORONTO CONDOMINIUM PLAN NO. 1037 AND ITS APPURTENANT INTEREST. THE DESCRIPTION OF THE CONDOMINIUM PROPERTY IS : PART OF BLOCK J ON PLAN M-864 CITY OF NORTH YORK DESIGNATED AS PARTS 1, 2,3, 4, 5, 15, 17, 22 AND 24 ON PLAN 66R16437 THE BOUNDARY OF THE WEST LIMIT OF GERVAIS DRIVE HAS BEEN CONFIRMED UNDER THE BOUNDARIES ACT BY PLAN BA-1365 REGISTERED AS D538 INSTRUMENT A721241. SUBJECT TO EASEMENT IN FAVOUR OF THE CORPORATION OF THE CITY OF NORTH YORK, OVER PART 17 ON PLAN 66R16437 IN A66700 TOGETHER WITH AND SUBJECT TO RIGHTSAND EASEMENTS CREATED IN SCHEDULE A OF DECLARATION D349755 , CITY OF TORONTO | | |
| <i>Address</i> | 18 WYNFORD DRIVE - PARKING TORONTO | | |
| <i>PIN</i> | 12037 - 0034 LT | <i>Interest/Estate</i> | Fee Simple |
| <i>Description</i> | UNIT 34, LEVEL 1, METRO TORONTO CONDOMINIUM PLAN NO. 1037 AND ITS APPURTENANT INTEREST. THE DESCRIPTION OF THE CONDOMINIUM PROPERTY IS : PART OF BLOCK J ON PLAN M-864 CITY OF NORTH YORK DESIGNATED AS PARTS 1, 2,3, 4, 5, 15, 17, 22 AND 24 ON PLAN 66R16437 THE BOUNDARY OF THE WEST LIMIT OF GERVAIS DRIVE HAS BEEN CONFIRMED UNDER THE BOUNDARIES ACT BY PLAN BA-1365 REGISTERED AS D538 INSTRUMENT A721241. SUBJECT TO EASEMENT IN FAVOUR OF THE CORPORATION OF THE CITY OF NORTH YORK, OVER PART 17 ON PLAN 66R16437 IN A66700 TOGETHER WITH AND SUBJECT TO RIGHTSAND EASEMENTS CREATED IN SCHEDULE A OF DECLARATION D349755 , CITY OF TORONTO | | |
| <i>Address</i> | 18 WYNFORD DRIVE - PARKING TORONTO | | |
| <i>PIN</i> | 12037 - 0035 LT | <i>Interest/Estate</i> | Fee Simple |
| <i>Description</i> | UNIT 35, LEVEL 1, METRO TORONTO CONDOMINIUM PLAN NO. 1037 AND ITS APPURTENANT INTEREST. THE DESCRIPTION OF THE CONDOMINIUM PROPERTY IS : PART OF BLOCK J ON PLAN M-864 CITY OF NORTH YORK DESIGNATED AS PARTS 1, 2,3, 4, 5, 15, 17, 22 AND 24 ON PLAN 66R16437 THE BOUNDARY OF THE WEST LIMIT OF GERVAIS DRIVE HAS BEEN CONFIRMED UNDER THE BOUNDARIES ACT BY PLAN BA-1365 REGISTERED AS D538 INSTRUMENT A721241. SUBJECT TO EASEMENT IN FAVOUR OF THE CORPORATION OF THE CITY OF NORTH YORK, OVER PART 17 ON PLAN 66R16437 IN A66700 TOGETHER WITH AND SUBJECT TO RIGHTSAND EASEMENTS CREATED IN SCHEDULE A OF DECLARATION D349755 , CITY OF TORONTO | | |
| <i>Address</i> | 18 WYNFORD DRIVE - PARKING TORONTO | | |
| <i>PIN</i> | 12037 - 0036 LT | <i>Interest/Estate</i> | Fee Simple |
| <i>Description</i> | UNIT 36, LEVEL 1, METRO TORONTO CONDOMINIUM PLAN NO. 1037 AND ITS APPURTENANT INTEREST. THE DESCRIPTION OF THE CONDOMINIUM PROPERTY IS : PART OF BLOCK J ON PLAN M-864 CITY OF NORTH YORK DESIGNATED AS PARTS 1, 2,3, 4, 5, 15, 17, 22 AND 24 ON PLAN 66R16437 THE BOUNDARY OF THE WEST LIMIT OF GERVAIS DRIVE HAS BEEN CONFIRMED UNDER THE BOUNDARIES ACT BY PLAN BA-1365 REGISTERED AS D538 INSTRUMENT A721241. SUBJECT TO EASEMENT IN FAVOUR OF THE CORPORATION OF THE CITY OF NORTH YORK, OVER PART 17 ON PLAN 66R16437 IN A66700 TOGETHER WITH AND SUBJECT TO RIGHTSAND EASEMENTS CREATED IN SCHEDULE A OF DECLARATION D349755 , CITY OF TORONTO | | |
| <i>Address</i> | 18 WYNFORD DRIVE - PARKING TORONTO | | |

| |
|-------------------|
| Properties |
|-------------------|

| | | | |
|--------------------|---|------------------------|------------|
| <i>PIN</i> | 12037 - 0037 LT | <i>Interest/Estate</i> | Fee Simple |
| <i>Description</i> | UNIT 37, LEVEL 1, METRO TORONTO CONDOMINIUM PLAN NO. 1037 AND ITS APPURTENANT INTEREST. THE DESCRIPTION OF THE CONDOMINIUM PROPERTY IS : PART OF BLOCK J ON PLAN M-864 CITY OF NORTH YORK DESIGNATED AS PARTS 1, 2,3, 4, 5, 15, 17, 22 AND 24 ON PLAN 66R16437 THE BOUNDARY OF THE WEST LIMIT OF GERVAIS DRIVE HAS BEEN CONFIRMED UNDER THE BOUNDARIES ACT BY PLAN BA-1365 REGISTERED AS D538 INSTRUMENT A721241. SUBJECT TO EASEMENT IN FAVOUR OF THE CORPORATION OF THE CITY OF NORTH YORK, OVER PART 17 ON PLAN 66R16437 IN A66700 TOGETHER WITH AND SUBJECT TO RIGHTSAND EASEMENTS CREATED IN SCHEDULE A OF DECLARATION D349755 , CITY OF TORONTO | | |
| <i>Address</i> | 18 WYNFORD DRIVE - PARKING TORONTO | | |
| <i>PIN</i> | 12037 - 0038 LT | <i>Interest/Estate</i> | Fee Simple |
| <i>Description</i> | UNIT 38, LEVEL 1, METRO TORONTO CONDOMINIUM PLAN NO. 1037 AND ITS APPURTENANT INTEREST. THE DESCRIPTION OF THE CONDOMINIUM PROPERTY IS : PART OF BLOCK J ON PLAN M-864 CITY OF NORTH YORK DESIGNATED AS PARTS 1, 2,3, 4, 5, 15, 17, 22 AND 24 ON PLAN 66R16437 THE BOUNDARY OF THE WEST LIMIT OF GERVAIS DRIVE HAS BEEN CONFIRMED UNDER THE BOUNDARIES ACT BY PLAN BA-1365 REGISTERED AS D538 INSTRUMENT A721241. SUBJECT TO EASEMENT IN FAVOUR OF THE CORPORATION OF THE CITY OF NORTH YORK, OVER PART 17 ON PLAN 66R16437 IN A66700 TOGETHER WITH AND SUBJECT TO RIGHTSAND EASEMENTS CREATED IN SCHEDULE A OF DECLARATION D349755 , CITY OF TORONTO | | |
| <i>Address</i> | 18 WYNFORD DRIVE - PARKING TORONTO | | |
| <i>PIN</i> | 12037 - 0039 LT | <i>Interest/Estate</i> | Fee Simple |
| <i>Description</i> | UNIT 39, LEVEL 1, METRO TORONTO CONDOMINIUM PLAN NO. 1037 AND ITS APPURTENANT INTEREST. THE DESCRIPTION OF THE CONDOMINIUM PROPERTY IS : PART OF BLOCK J ON PLAN M-864 CITY OF NORTH YORK DESIGNATED AS PARTS 1, 2,3, 4, 5, 15, 17, 22 AND 24 ON PLAN 66R16437 THE BOUNDARY OF THE WEST LIMIT OF GERVAIS DRIVE HAS BEEN CONFIRMED UNDER THE BOUNDARIES ACT BY PLAN BA-1365 REGISTERED AS D538 INSTRUMENT A721241. SUBJECT TO EASEMENT IN FAVOUR OF THE CORPORATION OF THE CITY OF NORTH YORK, OVER PART 17 ON PLAN 66R16437 IN A66700 TOGETHER WITH AND SUBJECT TO RIGHTSAND EASEMENTS CREATED IN SCHEDULE A OF DECLARATION D349755 , CITY OF TORONTO | | |
| <i>Address</i> | 18 WYNFORD DRIVE - PARKING TORONTO | | |
| <i>PIN</i> | 12037 - 0040 LT | <i>Interest/Estate</i> | Fee Simple |
| <i>Description</i> | UNIT 40, LEVEL 1, METRO TORONTO CONDOMINIUM PLAN NO. 1037 AND ITS APPURTENANT INTEREST. THE DESCRIPTION OF THE CONDOMINIUM PROPERTY IS : PART OF BLOCK J ON PLAN M-864 CITY OF NORTH YORK DESIGNATED AS PARTS 1, 2,3, 4, 5, 15, 17, 22 AND 24 ON PLAN 66R16437 THE BOUNDARY OF THE WEST LIMIT OF GERVAIS DRIVE HAS BEEN CONFIRMED UNDER THE BOUNDARIES ACT BY PLAN BA-1365 REGISTERED AS D538 INSTRUMENT A721241. SUBJECT TO EASEMENT IN FAVOUR OF THE CORPORATION OF THE CITY OF NORTH YORK, OVER PART 17 ON PLAN 66R16437 IN A66700 TOGETHER WITH AND SUBJECT TO RIGHTSAND EASEMENTS CREATED IN SCHEDULE A OF DECLARATION D349755 , CITY OF TORONTO | | |
| <i>Address</i> | 18 WYNFORD DRIVE - PARKING TORONTO | | |
| <i>PIN</i> | 12037 - 0041 LT | <i>Interest/Estate</i> | Fee Simple |
| <i>Description</i> | UNIT 41, LEVEL 1, METRO TORONTO CONDOMINIUM PLAN NO. 1037 AND ITS APPURTENANT INTEREST. THE DESCRIPTION OF THE CONDOMINIUM PROPERTY IS : PART OF BLOCK J ON PLAN M-864 CITY OF NORTH YORK DESIGNATED AS PARTS 1, 2,3, 4, 5, 15, 17, 22 AND 24 ON PLAN 66R16437 THE BOUNDARY OF THE WEST LIMIT OF GERVAIS DRIVE HAS BEEN CONFIRMED UNDER THE BOUNDARIES ACT BY PLAN BA-1365 REGISTERED AS D538 INSTRUMENT A721241. SUBJECT TO EASEMENT IN FAVOUR OF THE CORPORATION OF THE CITY OF NORTH YORK, OVER PART 17 ON PLAN 66R16437 IN A66700 TOGETHER WITH AND SUBJECT TO RIGHTSAND EASEMENTS CREATED IN SCHEDULE A OF DECLARATION D349755 , CITY OF TORONTO | | |
| <i>Address</i> | 18 WYNFORD DRIVE - PARKING TORONTO | | |

Properties

| | | | |
|--------------------|---|------------------------|------------|
| PIN | 12037 - 0042 LT | <i>Interest/Estate</i> | Fee Simple |
| Description | UNIT 42, LEVEL 1, METRO TORONTO CONDOMINIUM PLAN NO. 1037 AND ITS APPURTENANT INTEREST. THE DESCRIPTION OF THE CONDOMINIUM PROPERTY IS : PART OF BLOCK J ON PLAN M-864 CITY OF NORTH YORK DESIGNATED AS PARTS 1, 2,3, 4, 5, 15, 17, 22 AND 24 ON PLAN 66R16437 THE BOUNDARY OF THE WEST LIMIT OF GERVAIS DRIVE HAS BEEN CONFIRMED UNDER THE BOUNDARIES ACT BY PLAN BA-1365 REGISTERED AS D538 INSTRUMENT A721241. SUBJECT TO EASEMENT IN FAVOUR OF THE CORPORATION OF THE CITY OF NORTH YORK, OVER PART 17 ON PLAN 66R16437 IN A66700 TOGETHER WITH AND SUBJECT TO RIGHTSAND EASEMENTS CREATED IN SCHEDULE A OF DECLARATION D349755 , CITY OF TORONTO | | |
| Address | 18 WYNFORD DRIVE - PARKING TORONTO | | |
| PIN | 12037 - 0043 LT | <i>Interest/Estate</i> | Fee Simple |
| Description | UNIT 43, LEVEL 1, METRO TORONTO CONDOMINIUM PLAN NO. 1037 AND ITS APPURTENANT INTEREST. THE DESCRIPTION OF THE CONDOMINIUM PROPERTY IS : PART OF BLOCK J ON PLAN M-864 CITY OF NORTH YORK DESIGNATED AS PARTS 1, 2,3, 4, 5, 15, 17, 22 AND 24 ON PLAN 66R16437 THE BOUNDARY OF THE WEST LIMIT OF GERVAIS DRIVE HAS BEEN CONFIRMED UNDER THE BOUNDARIES ACT BY PLAN BA-1365 REGISTERED AS D538 INSTRUMENT A721241. SUBJECT TO EASEMENT IN FAVOUR OF THE CORPORATION OF THE CITY OF NORTH YORK, OVER PART 17 ON PLAN 66R16437 IN A66700 TOGETHER WITH AND SUBJECT TO RIGHTSAND EASEMENTS CREATED IN SCHEDULE A OF DECLARATION D349755 , CITY OF TORONTO | | |
| Address | 18 WYNFORD DRIVE - PARKING TORONTO | | |
| PIN | 12037 - 0044 LT | <i>Interest/Estate</i> | Fee Simple |
| Description | UNIT 44, LEVEL 1, METRO TORONTO CONDOMINIUM PLAN NO. 1037 AND ITS APPURTENANT INTEREST. THE DESCRIPTION OF THE CONDOMINIUM PROPERTY IS : PART OF BLOCK J ON PLAN M-864 CITY OF NORTH YORK DESIGNATED AS PARTS 1, 2,3, 4, 5, 15, 17, 22 AND 24 ON PLAN 66R16437 THE BOUNDARY OF THE WEST LIMIT OF GERVAIS DRIVE HAS BEEN CONFIRMED UNDER THE BOUNDARIES ACT BY PLAN BA-1365 REGISTERED AS D538 INSTRUMENT A721241. SUBJECT TO EASEMENT IN FAVOUR OF THE CORPORATION OF THE CITY OF NORTH YORK, OVER PART 17 ON PLAN 66R16437 IN A66700 TOGETHER WITH AND SUBJECT TO RIGHTSAND EASEMENTS CREATED IN SCHEDULE A OF DECLARATION D349755 , CITY OF TORONTO | | |
| Address | 18 WYNFORD DRIVE - PARKING TORONTO | | |
| PIN | 12037 - 0045 LT | <i>Interest/Estate</i> | Fee Simple |
| Description | UNIT 45, LEVEL 1, METRO TORONTO CONDOMINIUM PLAN NO. 1037 AND ITS APPURTENANT INTEREST. THE DESCRIPTION OF THE CONDOMINIUM PROPERTY IS : PART OF BLOCK J ON PLAN M-864 CITY OF NORTH YORK DESIGNATED AS PARTS 1, 2,3, 4, 5, 15, 17, 22 AND 24 ON PLAN 66R16437 THE BOUNDARY OF THE WEST LIMIT OF GERVAIS DRIVE HAS BEEN CONFIRMED UNDER THE BOUNDARIES ACT BY PLAN BA-1365 REGISTERED AS D538 INSTRUMENT A721241. SUBJECT TO EASEMENT IN FAVOUR OF THE CORPORATION OF THE CITY OF NORTH YORK, OVER PART 17 ON PLAN 66R16437 IN A66700 TOGETHER WITH AND SUBJECT TO RIGHTSAND EASEMENTS CREATED IN SCHEDULE A OF DECLARATION D349755 , CITY OF TORONTO | | |
| Address | 18 WYNFORD DRIVE - PARKING TORONTO | | |
| PIN | 12037 - 0046 LT | <i>Interest/Estate</i> | Fee Simple |
| Description | UNIT 46, LEVEL 1, METRO TORONTO CONDOMINIUM PLAN NO. 1037 AND ITS APPURTENANT INTEREST. THE DESCRIPTION OF THE CONDOMINIUM PROPERTY IS : PART OF BLOCK J ON PLAN M-864 CITY OF NORTH YORK DESIGNATED AS PARTS 1, 2,3, 4, 5, 15, 17, 22 AND 24 ON PLAN 66R16437 THE BOUNDARY OF THE WEST LIMIT OF GERVAIS DRIVE HAS BEEN CONFIRMED UNDER THE BOUNDARIES ACT BY PLAN BA-1365 REGISTERED AS D538 INSTRUMENT A721241. SUBJECT TO EASEMENT IN FAVOUR OF THE CORPORATION OF THE CITY OF NORTH YORK, OVER PART 17 ON PLAN 66R16437 IN A66700 TOGETHER WITH AND SUBJECT TO RIGHTSAND EASEMENTS CREATED IN SCHEDULE A OF DECLARATION D349755 , CITY OF TORONTO | | |
| Address | 18 WYNFORD DRIVE - PARKING TORONTO | | |

| |
|-------------------|
| Properties |
|-------------------|

| | | | |
|--------------------|---|------------------------|------------|
| <i>PIN</i> | 12037 - 0047 LT | <i>Interest/Estate</i> | Fee Simple |
| <i>Description</i> | UNIT 47, LEVEL 1, METRO TORONTO CONDOMINIUM PLAN NO. 1037 AND ITS APPURTENANT INTEREST. THE DESCRIPTION OF THE CONDOMINIUM PROPERTY IS : PART OF BLOCK J ON PLAN M-864 CITY OF NORTH YORK DESIGNATED AS PARTS 1, 2,3, 4, 5, 15, 17, 22 AND 24 ON PLAN 66R16437 THE BOUNDARY OF THE WEST LIMIT OF GERVAIS DRIVE HAS BEEN CONFIRMED UNDER THE BOUNDARIES ACT BY PLAN BA-1365 REGISTERED AS D538 INSTRUMENT A721241. SUBJECT TO EASEMENT IN FAVOUR OF THE CORPORATION OF THE CITY OF NORTH YORK, OVER PART 17 ON PLAN 66R16437 IN A66700 TOGETHER WITH AND SUBJECT TO RIGHTSAND EASEMENTS CREATED IN SCHEDULE A OF DECLARATION D349755 , CITY OF TORONTO | | |
| <i>Address</i> | 18 WYNFORD DRIVE - PARKING TORONTO | | |
| <i>PIN</i> | 12037 - 0048 LT | <i>Interest/Estate</i> | Fee Simple |
| <i>Description</i> | UNIT 48, LEVEL 1, METRO TORONTO CONDOMINIUM PLAN NO. 1037 AND ITS APPURTENANT INTEREST. THE DESCRIPTION OF THE CONDOMINIUM PROPERTY IS : PART OF BLOCK J ON PLAN M-864 CITY OF NORTH YORK DESIGNATED AS PARTS 1, 2,3, 4, 5, 15, 17, 22 AND 24 ON PLAN 66R16437 THE BOUNDARY OF THE WEST LIMIT OF GERVAIS DRIVE HAS BEEN CONFIRMED UNDER THE BOUNDARIES ACT BY PLAN BA-1365 REGISTERED AS D538 INSTRUMENT A721241. SUBJECT TO EASEMENT IN FAVOUR OF THE CORPORATION OF THE CITY OF NORTH YORK, OVER PART 17 ON PLAN 66R16437 IN A66700 TOGETHER WITH AND SUBJECT TO RIGHTSAND EASEMENTS CREATED IN SCHEDULE A OF DECLARATION D349755 , CITY OF TORONTO | | |
| <i>Address</i> | 18 WYNFORD DRIVE - PARKING TORONTO | | |
| <i>PIN</i> | 12037 - 0049 LT | <i>Interest/Estate</i> | Fee Simple |
| <i>Description</i> | UNIT 49, LEVEL 1, METRO TORONTO CONDOMINIUM PLAN NO. 1037 AND ITS APPURTENANT INTEREST. THE DESCRIPTION OF THE CONDOMINIUM PROPERTY IS : PART OF BLOCK J ON PLAN M-864 CITY OF NORTH YORK DESIGNATED AS PARTS 1, 2,3, 4, 5, 15, 17, 22 AND 24 ON PLAN 66R16437 THE BOUNDARY OF THE WEST LIMIT OF GERVAIS DRIVE HAS BEEN CONFIRMED UNDER THE BOUNDARIES ACT BY PLAN BA-1365 REGISTERED AS D538 INSTRUMENT A721241. SUBJECT TO EASEMENT IN FAVOUR OF THE CORPORATION OF THE CITY OF NORTH YORK, OVER PART 17 ON PLAN 66R16437 IN A66700 TOGETHER WITH AND SUBJECT TO RIGHTSAND EASEMENTS CREATED IN SCHEDULE A OF DECLARATION D349755 , CITY OF TORONTO | | |
| <i>Address</i> | 18 WYNFORD DRIVE - PARKING TORONTO | | |
| <i>PIN</i> | 12037 - 0050 LT | <i>Interest/Estate</i> | Fee Simple |
| <i>Description</i> | UNIT 50, LEVEL 1, METRO TORONTO CONDOMINIUM PLAN NO. 1037 AND ITS APPURTENANT INTEREST. THE DESCRIPTION OF THE CONDOMINIUM PROPERTY IS : PART OF BLOCK J ON PLAN M-864 CITY OF NORTH YORK DESIGNATED AS PARTS 1, 2,3, 4, 5, 15, 17, 22 AND 24 ON PLAN 66R16437 THE BOUNDARY OF THE WEST LIMIT OF GERVAIS DRIVE HAS BEEN CONFIRMED UNDER THE BOUNDARIES ACT BY PLAN BA-1365 REGISTERED AS D538 INSTRUMENT A721241. SUBJECT TO EASEMENT IN FAVOUR OF THE CORPORATION OF THE CITY OF NORTH YORK, OVER PART 17 ON PLAN 66R16437 IN A66700 TOGETHER WITH AND SUBJECT TO RIGHTSAND EASEMENTS CREATED IN SCHEDULE A OF DECLARATION D349755 , CITY OF TORONTO | | |
| <i>Address</i> | 18 WYNFORD DRIVE - PARKING TORONTO | | |
| <i>PIN</i> | 12037 - 0051 LT | <i>Interest/Estate</i> | Fee Simple |
| <i>Description</i> | UNIT 51, LEVEL 1, METRO TORONTO CONDOMINIUM PLAN NO. 1037 AND ITS APPURTENANT INTEREST. THE DESCRIPTION OF THE CONDOMINIUM PROPERTY IS : PART OF BLOCK J ON PLAN M-864 CITY OF NORTH YORK DESIGNATED AS PARTS 1, 2,3, 4, 5, 15, 17, 22 AND 24 ON PLAN 66R16437 THE BOUNDARY OF THE WEST LIMIT OF GERVAIS DRIVE HAS BEEN CONFIRMED UNDER THE BOUNDARIES ACT BY PLAN BA-1365 REGISTERED AS D538 INSTRUMENT A721241. SUBJECT TO EASEMENT IN FAVOUR OF THE CORPORATION OF THE CITY OF NORTH YORK, OVER PART 17 ON PLAN 66R16437 IN A66700 TOGETHER WITH AND SUBJECT TO RIGHTSAND EASEMENTS CREATED IN SCHEDULE A OF DECLARATION D349755 , CITY OF TORONTO | | |
| <i>Address</i> | 18 WYNFORD DRIVE - PARKING TORONTO | | |

| |
|-------------------|
| Properties |
|-------------------|

| | | | |
|--------------------|---|------------------------|------------|
| PIN | 12037 - 0052 LT | <i>Interest/Estate</i> | Fee Simple |
| Description | UNIT 52, LEVEL 1, METRO TORONTO CONDOMINIUM PLAN NO. 1037 AND ITS APPURTENANT INTEREST. THE DESCRIPTION OF THE CONDOMINIUM PROPERTY IS : PART OF BLOCK J ON PLAN M-864 CITY OF NORTH YORK DESIGNATED AS PARTS 1, 2,3, 4, 5, 15, 17, 22 AND 24 ON PLAN 66R16437 THE BOUNDARY OF THE WEST LIMIT OF GERVAIS DRIVE HAS BEEN CONFIRMED UNDER THE BOUNDARIES ACT BY PLAN BA-1365 REGISTERED AS D538 INSTRUMENT A721241. SUBJECT TO EASEMENT IN FAVOUR OF THE CORPORATION OF THE CITY OF NORTH YORK, OVER PART 17 ON PLAN 66R16437 IN A66700 TOGETHER WITH AND SUBJECT TO RIGHTSAND EASEMENTS CREATED IN SCHEDULE A OF DECLARATION D349755 , CITY OF TORONTO | | |
| Address | 18 WYNFORD DRIVE - PARKING TORONTO | | |
| PIN | 12037 - 0053 LT | <i>Interest/Estate</i> | Fee Simple |
| Description | UNIT 53, LEVEL 1, METRO TORONTO CONDOMINIUM PLAN NO. 1037 AND ITS APPURTENANT INTEREST. THE DESCRIPTION OF THE CONDOMINIUM PROPERTY IS : PART OF BLOCK J ON PLAN M-864 CITY OF NORTH YORK DESIGNATED AS PARTS 1, 2,3, 4, 5, 15, 17, 22 AND 24 ON PLAN 66R16437 THE BOUNDARY OF THE WEST LIMIT OF GERVAIS DRIVE HAS BEEN CONFIRMED UNDER THE BOUNDARIES ACT BY PLAN BA-1365 REGISTERED AS D538 INSTRUMENT A721241. SUBJECT TO EASEMENT IN FAVOUR OF THE CORPORATION OF THE CITY OF NORTH YORK, OVER PART 17 ON PLAN 66R16437 IN A66700 TOGETHER WITH AND SUBJECT TO RIGHTSAND EASEMENTS CREATED IN SCHEDULE A OF DECLARATION D349755 , CITY OF TORONTO | | |
| Address | 18 WYNFORD DRIVE - PARKING TORONTO | | |
| PIN | 12037 - 0054 LT | <i>Interest/Estate</i> | Fee Simple |
| Description | UNIT 54, LEVEL 1, METRO TORONTO CONDOMINIUM PLAN NO. 1037 AND ITS APPURTENANT INTEREST. THE DESCRIPTION OF THE CONDOMINIUM PROPERTY IS : PART OF BLOCK J ON PLAN M-864 CITY OF NORTH YORK DESIGNATED AS PARTS 1, 2,3, 4, 5, 15, 17, 22 AND 24 ON PLAN 66R16437 THE BOUNDARY OF THE WEST LIMIT OF GERVAIS DRIVE HAS BEEN CONFIRMED UNDER THE BOUNDARIES ACT BY PLAN BA-1365 REGISTERED AS D538 INSTRUMENT A721241. SUBJECT TO EASEMENT IN FAVOUR OF THE CORPORATION OF THE CITY OF NORTH YORK, OVER PART 17 ON PLAN 66R16437 IN A66700 TOGETHER WITH AND SUBJECT TO RIGHTSAND EASEMENTS CREATED IN SCHEDULE A OF DECLARATION D349755 , CITY OF TORONTO | | |
| Address | 18 WYNFORD DRIVE - PARKING TORONTO | | |
| PIN | 12037 - 0055 LT | <i>Interest/Estate</i> | Fee Simple |
| Description | UNIT 55, LEVEL 1, METRO TORONTO CONDOMINIUM PLAN NO. 1037 AND ITS APPURTENANT INTEREST. THE DESCRIPTION OF THE CONDOMINIUM PROPERTY IS : PART OF BLOCK J ON PLAN M-864 CITY OF NORTH YORK DESIGNATED AS PARTS 1, 2,3, 4, 5, 15, 17, 22 AND 24 ON PLAN 66R16437 THE BOUNDARY OF THE WEST LIMIT OF GERVAIS DRIVE HAS BEEN CONFIRMED UNDER THE BOUNDARIES ACT BY PLAN BA-1365 REGISTERED AS D538 INSTRUMENT A721241. SUBJECT TO EASEMENT IN FAVOUR OF THE CORPORATION OF THE CITY OF NORTH YORK, OVER PART 17 ON PLAN 66R16437 IN A66700 TOGETHER WITH AND SUBJECT TO RIGHTSAND EASEMENTS CREATED IN SCHEDULE A OF DECLARATION D349755 , CITY OF TORONTO | | |
| Address | 18 WYNFORD DRIVE - PARKING TORONTO | | |
| PIN | 12037 - 0056 LT | <i>Interest/Estate</i> | Fee Simple |
| Description | UNIT 56, LEVEL 1, METRO TORONTO CONDOMINIUM PLAN NO. 1037 AND ITS APPURTENANT INTEREST. THE DESCRIPTION OF THE CONDOMINIUM PROPERTY IS : PART OF BLOCK J ON PLAN M-864 CITY OF NORTH YORK DESIGNATED AS PARTS 1, 2,3, 4, 5, 15, 17, 22 AND 24 ON PLAN 66R16437 THE BOUNDARY OF THE WEST LIMIT OF GERVAIS DRIVE HAS BEEN CONFIRMED UNDER THE BOUNDARIES ACT BY PLAN BA-1365 REGISTERED AS D538 INSTRUMENT A721241. SUBJECT TO EASEMENT IN FAVOUR OF THE CORPORATION OF THE CITY OF NORTH YORK, OVER PART 17 ON PLAN 66R16437 IN A66700 TOGETHER WITH AND SUBJECT TO RIGHTSAND EASEMENTS CREATED IN SCHEDULE A OF DECLARATION D349755 , CITY OF TORONTO | | |
| Address | 18 WYNFORD DRIVE - PARKING TORONTO | | |

| |
|-------------------|
| Properties |
|-------------------|

PIN 12037 - 0057 LT *Interest/Estate* Fee Simple

Description UNIT 57, LEVEL 1, METRO TORONTO CONDOMINIUM PLAN NO. 1037 AND ITS APPURTENANT INTEREST. THE DESCRIPTION OF THE CONDOMINIUM PROPERTY IS : PART OF BLOCK J ON PLAN M-864 CITY OF NORTH YORK DESIGNATED AS PARTS 1, 2,3, 4, 5, 15, 17, 22 AND 24 ON PLAN 66R16437 THE BOUNDARY OF THE WEST LIMIT OF GERVAIS DRIVE HAS BEEN CONFIRMED UNDER THE BOUNDARIES ACT BY PLAN BA-1365 REGISTERED AS D538 INSTRUMENT A721241. SUBJECT TO EASEMENT IN FAVOUR OF THE CORPORATION OF THE CITY OF NORTH YORK, OVER PART 17 ON PLAN 66R16437 IN A66700 TOGETHER WITH AND SUBJECT TO RIGHTSAND EASEMENTS CREATED IN SCHEDULE A OF DECLARATION D349755 , CITY OF TORONTO

Address 18 WYNFORD DRIVE - PARKING
TORONTO

PIN 12037 - 0058 LT *Interest/Estate* Fee Simple

Description UNIT 58, LEVEL 1, METRO TORONTO CONDOMINIUM PLAN NO. 1037 AND ITS APPURTENANT INTEREST. THE DESCRIPTION OF THE CONDOMINIUM PROPERTY IS : PART OF BLOCK J ON PLAN M-864 CITY OF NORTH YORK DESIGNATED AS PARTS 1, 2,3, 4, 5, 15, 17, 22 AND 24 ON PLAN 66R16437 THE BOUNDARY OF THE WEST LIMIT OF GERVAIS DRIVE HAS BEEN CONFIRMED UNDER THE BOUNDARIES ACT BY PLAN BA-1365 REGISTERED AS D538 INSTRUMENT A721241. SUBJECT TO EASEMENT IN FAVOUR OF THE CORPORATION OF THE CITY OF NORTH YORK, OVER PART 17 ON PLAN 66R16437 IN A66700 TOGETHER WITH AND SUBJECT TO RIGHTSAND EASEMENTS CREATED IN SCHEDULE A OF DECLARATION D349755 , CITY OF TORONTO

Address 18 WYNFORD DRIVE - PARKING
TORONTO

PIN 12037 - 0059 LT *Interest/Estate* Fee Simple

Description UNIT 59, LEVEL 1, METRO TORONTO CONDOMINIUM PLAN NO. 1037 AND ITS APPURTENANT INTEREST. THE DESCRIPTION OF THE CONDOMINIUM PROPERTY IS : PART OF BLOCK J ON PLAN M-864 CITY OF NORTH YORK DESIGNATED AS PARTS 1, 2,3, 4, 5, 15, 17, 22 AND 24 ON PLAN 66R16437 THE BOUNDARY OF THE WEST LIMIT OF GERVAIS DRIVE HAS BEEN CONFIRMED UNDER THE BOUNDARIES ACT BY PLAN BA-1365 REGISTERED AS D538 INSTRUMENT A721241. SUBJECT TO EASEMENT IN FAVOUR OF THE CORPORATION OF THE CITY OF NORTH YORK, OVER PART 17 ON PLAN 66R16437 IN A66700 TOGETHER WITH AND SUBJECT TO RIGHTSAND EASEMENTS CREATED IN SCHEDULE A OF DECLARATION D349755 , CITY OF TORONTO

Address 18 WYNFORD DRIVE - PARKING
TORONTO

PIN 12037 - 0060 LT *Interest/Estate* Fee Simple

Description UNIT 60, LEVEL 1, METRO TORONTO CONDOMINIUM PLAN NO. 1037 AND ITS APPURTENANT INTEREST. THE DESCRIPTION OF THE CONDOMINIUM PROPERTY IS : PART OF BLOCK J ON PLAN M-864 CITY OF NORTH YORK DESIGNATED AS PARTS 1, 2,3, 4, 5, 15, 17, 22 AND 24 ON PLAN 66R16437 THE BOUNDARY OF THE WEST LIMIT OF GERVAIS DRIVE HAS BEEN CONFIRMED UNDER THE BOUNDARIES ACT BY PLAN BA-1365 REGISTERED AS D538 INSTRUMENT A721241. SUBJECT TO EASEMENT IN FAVOUR OF THE CORPORATION OF THE CITY OF NORTH YORK, OVER PART 17 ON PLAN 66R16437 IN A66700 TOGETHER WITH AND SUBJECT TO RIGHTSAND EASEMENTS CREATED IN SCHEDULE A OF DECLARATION D349755 , CITY OF TORONTO

Address 18 WYNFORD DRIVE - PARKING
TORONTO

PIN 12037 - 0061 LT *Interest/Estate* Fee Simple

Description UNIT 61, LEVEL 1, METRO TORONTO CONDOMINIUM PLAN NO. 1037 AND ITS APPURTENANT INTEREST. THE DESCRIPTION OF THE CONDOMINIUM PROPERTY IS : PART OF BLOCK J ON PLAN M-864 CITY OF NORTH YORK DESIGNATED AS PARTS 1, 2,3, 4, 5, 15, 17, 22 AND 24 ON PLAN 66R16437 THE BOUNDARY OF THE WEST LIMIT OF GERVAIS DRIVE HAS BEEN CONFIRMED UNDER THE BOUNDARIES ACT BY PLAN BA-1365 REGISTERED AS D538 INSTRUMENT A721241. SUBJECT TO EASEMENT IN FAVOUR OF THE CORPORATION OF THE CITY OF NORTH YORK, OVER PART 17 ON PLAN 66R16437 IN A66700 TOGETHER WITH AND SUBJECT TO RIGHTSAND EASEMENTS CREATED IN SCHEDULE A OF DECLARATION D349755 , CITY OF TORONTO

Address 18 WYNFORD DRIVE - PARKING
TORONTO

| |
|-------------------|
| Properties |
|-------------------|

| | | | |
|--------------------|---|------------------------|------------|
| <i>PIN</i> | 12037 - 0062 LT | <i>Interest/Estate</i> | Fee Simple |
| <i>Description</i> | UNIT 62, LEVEL 1, METRO TORONTO CONDOMINIUM PLAN NO. 1037 AND ITS APPURTENANT INTEREST. THE DESCRIPTION OF THE CONDOMINIUM PROPERTY IS : PART OF BLOCK J ON PLAN M-864 CITY OF NORTH YORK DESIGNATED AS PARTS 1, 2,3, 4, 5, 15, 17, 22 AND 24 ON PLAN 66R16437 THE BOUNDARY OF THE WEST LIMIT OF GERVAIS DRIVE HAS BEEN CONFIRMED UNDER THE BOUNDARIES ACT BY PLAN BA-1365 REGISTERED AS D538 INSTRUMENT A721241. SUBJECT TO EASEMENT IN FAVOUR OF THE CORPORATION OF THE CITY OF NORTH YORK, OVER PART 17 ON PLAN 66R16437 IN A66700 TOGETHER WITH AND SUBJECT TO RIGHTSAND EASEMENTS CREATED IN SCHEDULE A OF DECLARATION D349755 , CITY OF TORONTO | | |
| <i>Address</i> | 18 WYNFORD DRIVE - PARKING TORONTO | | |
| <i>PIN</i> | 12037 - 0063 LT | <i>Interest/Estate</i> | Fee Simple |
| <i>Description</i> | UNIT 63, LEVEL 1, METRO TORONTO CONDOMINIUM PLAN NO. 1037 AND ITS APPURTENANT INTEREST. THE DESCRIPTION OF THE CONDOMINIUM PROPERTY IS : PART OF BLOCK J ON PLAN M-864 CITY OF NORTH YORK DESIGNATED AS PARTS 1, 2,3, 4, 5, 15, 17, 22 AND 24 ON PLAN 66R16437 THE BOUNDARY OF THE WEST LIMIT OF GERVAIS DRIVE HAS BEEN CONFIRMED UNDER THE BOUNDARIES ACT BY PLAN BA-1365 REGISTERED AS D538 INSTRUMENT A721241. SUBJECT TO EASEMENT IN FAVOUR OF THE CORPORATION OF THE CITY OF NORTH YORK, OVER PART 17 ON PLAN 66R16437 IN A66700 TOGETHER WITH AND SUBJECT TO RIGHTSAND EASEMENTS CREATED IN SCHEDULE A OF DECLARATION D349755 , CITY OF TORONTO | | |
| <i>Address</i> | 18 WYNFORD DRIVE - PARKING TORONTO | | |
| <i>PIN</i> | 12037 - 0064 LT | <i>Interest/Estate</i> | Fee Simple |
| <i>Description</i> | UNIT 64, LEVEL 1, METRO TORONTO CONDOMINIUM PLAN NO. 1037 AND ITS APPURTENANT INTEREST. THE DESCRIPTION OF THE CONDOMINIUM PROPERTY IS : PART OF BLOCK J ON PLAN M-864 CITY OF NORTH YORK DESIGNATED AS PARTS 1, 2,3, 4, 5, 15, 17, 22 AND 24 ON PLAN 66R16437 THE BOUNDARY OF THE WEST LIMIT OF GERVAIS DRIVE HAS BEEN CONFIRMED UNDER THE BOUNDARIES ACT BY PLAN BA-1365 REGISTERED AS D538 INSTRUMENT A721241. SUBJECT TO EASEMENT IN FAVOUR OF THE CORPORATION OF THE CITY OF NORTH YORK, OVER PART 17 ON PLAN 66R16437 IN A66700 TOGETHER WITH AND SUBJECT TO RIGHTSAND EASEMENTS CREATED IN SCHEDULE A OF DECLARATION D349755 , CITY OF TORONTO | | |
| <i>Address</i> | 18 WYNFORD DRIVE - PARKING TORONTO | | |
| <i>PIN</i> | 12037 - 0090 LT | <i>Interest/Estate</i> | Fee Simple |
| <i>Description</i> | UNIT 90, LEVEL 1, METRO TORONTO CONDOMINIUM PLAN NO. 1037 AND ITS APPURTENANT INTEREST. THE DESCRIPTION OF THE CONDOMINIUM PROPERTY IS : PART OF BLOCK J ON PLAN M-864 CITY OF NORTH YORK DESIGNATED AS PARTS 1, 2,3, 4, 5, 15, 17, 22 AND 24 ON PLAN 66R16437 THE BOUNDARY OF THE WEST LIMIT OF GERVAIS DRIVE HAS BEEN CONFIRMED UNDER THE BOUNDARIES ACT BY PLAN BA-1365 REGISTERED AS D538 INSTRUMENT A721241. SUBJECT TO EASEMENT IN FAVOUR OF THE CORPORATION OF THE CITY OF NORTH YORK, OVER PART 17 ON PLAN 66R16437 IN A66700 TOGETHER WITH AND SUBJECT TO RIGHTSAND EASEMENTS CREATED IN SCHEDULE A OF DECLARATION D349755 , CITY OF TORONTO | | |
| <i>Address</i> | 18 WYNFORD DRIVE - PARKING TORONTO | | |
| <i>PIN</i> | 12037 - 0091 LT | <i>Interest/Estate</i> | Fee Simple |
| <i>Description</i> | UNIT 91, LEVEL 1, METRO TORONTO CONDOMINIUM PLAN NO. 1037 AND ITS APPURTENANT INTEREST. THE DESCRIPTION OF THE CONDOMINIUM PROPERTY IS : PART OF BLOCK J ON PLAN M-864 CITY OF NORTH YORK DESIGNATED AS PARTS 1, 2,3, 4, 5, 15, 17, 22 AND 24 ON PLAN 66R16437 THE BOUNDARY OF THE WEST LIMIT OF GERVAIS DRIVE HAS BEEN CONFIRMED UNDER THE BOUNDARIES ACT BY PLAN BA-1365 REGISTERED AS D538 INSTRUMENT A721241. SUBJECT TO EASEMENT IN FAVOUR OF THE CORPORATION OF THE CITY OF NORTH YORK, OVER PART 17 ON PLAN 66R16437 IN A66700 TOGETHER WITH AND SUBJECT TO RIGHTSAND EASEMENTS CREATED IN SCHEDULE A OF DECLARATION D349755 , CITY OF TORONTO | | |
| <i>Address</i> | 18 WYNFORD DRIVE - PARKING TORONTO | | |

Properties

| | | | |
|--------------------|---|------------------------|------------|
| PIN | 12037 - 0092 LT | Interest/Estate | Fee Simple |
| Description | UNIT 92, LEVEL 1, METRO TORONTO CONDOMINIUM PLAN NO. 1037 AND ITS APPURTENANT INTEREST. THE DESCRIPTION OF THE CONDOMINIUM PROPERTY IS : PART OF BLOCK J ON PLAN M-864 CITY OF NORTH YORK DESIGNATED AS PARTS 1, 2,3, 4, 5, 15, 17, 22 AND 24 ON PLAN 66R16437 THE BOUNDARY OF THE WEST LIMIT OF GERVAIS DRIVE HAS BEEN CONFIRMED UNDER THE BOUNDARIES ACT BY PLAN BA-1365 REGISTERED AS D538 INSTRUMENT A721241. SUBJECT TO EASEMENT IN FAVOUR OF THE CORPORATION OF THE CITY OF NORTH YORK, OVER PART 17 ON PLAN 66R16437 IN A66700 TOGETHER WITH AND SUBJECT TO RIGHTSAND EASEMENTS CREATED IN SCHEDULE A OF DECLARATION D349755 , CITY OF TORONTO | | |
| Address | 18 WYNFORD DRIVE - PARKING TORONTO | | |
| PIN | 12037 - 0093 LT | Interest/Estate | Fee Simple |
| Description | UNIT 93, LEVEL 1, METRO TORONTO CONDOMINIUM PLAN NO. 1037 AND ITS APPURTENANT INTEREST. THE DESCRIPTION OF THE CONDOMINIUM PROPERTY IS : PART OF BLOCK J ON PLAN M-864 CITY OF NORTH YORK DESIGNATED AS PARTS 1, 2,3, 4, 5, 15, 17, 22 AND 24 ON PLAN 66R16437 THE BOUNDARY OF THE WEST LIMIT OF GERVAIS DRIVE HAS BEEN CONFIRMED UNDER THE BOUNDARIES ACT BY PLAN BA-1365 REGISTERED AS D538 INSTRUMENT A721241. SUBJECT TO EASEMENT IN FAVOUR OF THE CORPORATION OF THE CITY OF NORTH YORK, OVER PART 17 ON PLAN 66R16437 IN A66700 TOGETHER WITH AND SUBJECT TO RIGHTSAND EASEMENTS CREATED IN SCHEDULE A OF DECLARATION D349755 , CITY OF TORONTO | | |
| Address | 18 WYNFORD DRIVE - PARKING TORONTO | | |
| PIN | 12037 - 0094 LT | Interest/Estate | Fee Simple |
| Description | UNIT 94, LEVEL 1, METRO TORONTO CONDOMINIUM PLAN NO. 1037 AND ITS APPURTENANT INTEREST. THE DESCRIPTION OF THE CONDOMINIUM PROPERTY IS : PART OF BLOCK J ON PLAN M-864 CITY OF NORTH YORK DESIGNATED AS PARTS 1, 2,3, 4, 5, 15, 17, 22 AND 24 ON PLAN 66R16437 THE BOUNDARY OF THE WEST LIMIT OF GERVAIS DRIVE HAS BEEN CONFIRMED UNDER THE BOUNDARIES ACT BY PLAN BA-1365 REGISTERED AS D538 INSTRUMENT A721241. SUBJECT TO EASEMENT IN FAVOUR OF THE CORPORATION OF THE CITY OF NORTH YORK, OVER PART 17 ON PLAN 66R16437 IN A66700 TOGETHER WITH AND SUBJECT TO RIGHTSAND EASEMENTS CREATED IN SCHEDULE A OF DECLARATION D349755 , CITY OF TORONTO | | |
| Address | 18 WYNFORD DRIVE - PARKING TORONTO | | |
| PIN | 12037 - 0095 LT | Interest/Estate | Fee Simple |
| Description | UNIT 95, LEVEL 1, METRO TORONTO CONDOMINIUM PLAN NO. 1037 AND ITS APPURTENANT INTEREST. THE DESCRIPTION OF THE CONDOMINIUM PROPERTY IS : PART OF BLOCK J ON PLAN M-864 CITY OF NORTH YORK DESIGNATED AS PARTS 1, 2,3, 4, 5, 15, 17, 22 AND 24 ON PLAN 66R16437 THE BOUNDARY OF THE WEST LIMIT OF GERVAIS DRIVE HAS BEEN CONFIRMED UNDER THE BOUNDARIES ACT BY PLAN BA-1365 REGISTERED AS D538 INSTRUMENT A721241. SUBJECT TO EASEMENT IN FAVOUR OF THE CORPORATION OF THE CITY OF NORTH YORK, OVER PART 17 ON PLAN 66R16437 IN A66700 TOGETHER WITH AND SUBJECT TO RIGHTSAND EASEMENTS CREATED IN SCHEDULE A OF DECLARATION D349755 , CITY OF TORONTO | | |
| Address | 18 WYNFORD DRIVE - PARKING TORONTO | | |
| PIN | 12037 - 0096 LT | Interest/Estate | Fee Simple |
| Description | UNIT 96, LEVEL 1, METRO TORONTO CONDOMINIUM PLAN NO. 1037 AND ITS APPURTENANT INTEREST. THE DESCRIPTION OF THE CONDOMINIUM PROPERTY IS : PART OF BLOCK J ON PLAN M-864 CITY OF NORTH YORK DESIGNATED AS PARTS 1, 2,3, 4, 5, 15, 17, 22 AND 24 ON PLAN 66R16437 THE BOUNDARY OF THE WEST LIMIT OF GERVAIS DRIVE HAS BEEN CONFIRMED UNDER THE BOUNDARIES ACT BY PLAN BA-1365 REGISTERED AS D538 INSTRUMENT A721241. SUBJECT TO EASEMENT IN FAVOUR OF THE CORPORATION OF THE CITY OF NORTH YORK, OVER PART 17 ON PLAN 66R16437 IN A66700 TOGETHER WITH AND SUBJECT TO RIGHTSAND EASEMENTS CREATED IN SCHEDULE A OF DECLARATION D349755 , CITY OF TORONTO | | |
| Address | 18 WYNFORD DRIVE - PARKING TORONTO | | |

| |
|-------------------|
| Properties |
|-------------------|

| | | | |
|--------------------|--|------------------------|------------|
| PIN | 12037 - 0097 LT | Interest/Estate | Fee Simple |
| Description | UNIT 97, LEVEL 1, METRO TORONTO CONDOMINIUM PLAN NO. 1037 AND ITS APPURTENANT INTEREST. THE DESCRIPTION OF THE CONDOMINIUM PROPERTY IS : PART OF BLOCK J ON PLAN M-864 CITY OF NORTH YORK DESIGNATED AS PARTS 1, 2,3, 4, 5, 15, 17, 22 AND 24 ON PLAN 66R16437 THE BOUNDARY OF THE WEST LIMIT OF GERVAIS DRIVE HAS BEEN CONFIRMED UNDER THE BOUNDARIES ACT BY PLAN BA-1365 REGISTERED AS D538 INSTRUMENT A721241. SUBJECT TO EASEMENT IN FAVOUR OF THE CORPORATION OF THE CITY OF NORTH YORK, OVER PART 17 ON PLAN 66R16437 IN A66700 TOGETHER WITH AND SUBJECT TO RIGHTSAND EASEMENTS CREATED IN SCHEDULE A OF DECLARATION D349755 , CITY OF TORONTO | | |
| Address | 18 WYNFORD DRIVE - PARKING TORONTO | | |
| PIN | 12037 - 0098 LT | Interest/Estate | Fee Simple |
| Description | UNIT 98, LEVEL 1, METRO TORONTO CONDOMINIUM PLAN NO. 1037 AND ITS APPURTENANT INTEREST. THE DESCRIPTION OF THE CONDOMINIUM PROPERTY IS : PART OF BLOCK J ON PLAN M-864 CITY OF NORTH YORK DESIGNATED AS PARTS 1, 2,3, 4, 5, 15, 17, 22 AND 24 ON PLAN 66R16437 THE BOUNDARY OF THE WEST LIMIT OF GERVAIS DRIVE HAS BEEN CONFIRMED UNDER THE BOUNDARIES ACT BY PLAN BA-1365 REGISTERED AS D538 INSTRUMENT A721241. SUBJECT TO EASEMENT IN FAVOUR OF THE CORPORATION OF THE CITY OF NORTH YORK, OVER PART 17 ON PLAN 66R16437 IN A66700 TOGETHER WITH AND SUBJECT TO RIGHTSAND EASEMENTS CREATED IN SCHEDULE A OF DECLARATION D349755 , CITY OF TORONTO | | |
| Address | 18 WYNFORD DRIVE - PARKING TORONTO | | |
| PIN | 12037 - 0099 LT | Interest/Estate | Fee Simple |
| Description | UNIT 99, LEVEL 1, METRO TORONTO CONDOMINIUM PLAN NO. 1037 AND ITS APPURTENANT INTEREST. THE DESCRIPTION OF THE CONDOMINIUM PROPERTY IS : PART OF BLOCK J ON PLAN M-864 CITY OF NORTH YORK DESIGNATED AS PARTS 1, 2,3, 4, 5, 15, 17, 22 AND 24 ON PLAN 66R16437 THE BOUNDARY OF THE WEST LIMIT OF GERVAIS DRIVE HAS BEEN CONFIRMED UNDER THE BOUNDARIES ACT BY PLAN BA-1365 REGISTERED AS D538 INSTRUMENT A721241. SUBJECT TO EASEMENT IN FAVOUR OF THE CORPORATION OF THE CITY OF NORTH YORK, OVER PART 17 ON PLAN 66R16437 IN A66700 TOGETHER WITH AND SUBJECT TO RIGHTSAND EASEMENTS CREATED IN SCHEDULE A OF DECLARATION D349755 , CITY OF TORONTO | | |
| Address | 18 WYNFORD DRIVE - PARKING TORONTO | | |
| PIN | 12037 - 0100 LT | Interest/Estate | Fee Simple |
| Description | UNIT 100, LEVEL 1, METRO TORONTO CONDOMINIUM PLAN NO. 1037 AND ITS APPURTENANT INTEREST. THE DESCRIPTION OF THE CONDOMINIUM PROPERTY IS : PART OF BLOCK J ON PLAN M-864 CITY OF NORTH YORK DESIGNATED AS PARTS 1, 2,3, 4, 5, 15, 17, 22 AND 24 ON PLAN 66R16437 THE BOUNDARY OF THE WEST LIMIT OF GERVAIS DRIVE HAS BEEN CONFIRMED UNDER THE BOUNDARIES ACT BY PLAN BA-1365 REGISTERED AS D538 INSTRUMENT A721241. SUBJECT TO EASEMENT IN FAVOUR OF THE CORPORATION OF THE CITY OF NORTH YORK, OVER PART 17 ON PLAN 66R16437 IN A66700 TOGETHER WITH AND SUBJECT TO RIGHTSAND EASEMENTS CREATED IN SCHEDULE A OF DECLARATION D349755 , CITY OF TORONTO | | |
| Address | 18 WYNFORD DRIVE - PARKING TORONTO | | |
| PIN | 12037 - 0101 LT | Interest/Estate | Fee Simple |
| Description | UNIT 101, LEVEL 1, METRO TORONTO CONDOMINIUM PLAN NO. 1037 AND ITS APPURTENANT INTEREST. THE DESCRIPTION OF THE CONDOMINIUM PROPERTY IS : PART OF BLOCK J ON PLAN M-864 CITY OF NORTH YORK DESIGNATED AS PARTS 1, 2,3, 4, 5, 15, 17, 22 AND 24 ON PLAN 66R16437 THE BOUNDARY OF THE WEST LIMIT OF GERVAIS DRIVE HAS BEEN CONFIRMED UNDER THE BOUNDARIES ACT BY PLAN BA-1365 REGISTERED AS D538 INSTRUMENT A721241. SUBJECT TO EASEMENT IN FAVOUR OF THE CORPORATION OF THE CITY OF NORTH YORK, OVER PART 17 ON PLAN 66R16437 IN A66700 TOGETHER WITH AND SUBJECT TO RIGHTSAND EASEMENTS CREATED IN SCHEDULE A OF DECLARATION D349755 , CITY OF TORONTO | | |
| Address | 18 WYNFORD DRIVE - PARKING TORONTO | | |

Properties

| | | | |
|--------------------|--|------------------------|------------|
| <i>PIN</i> | 12037 - 0102 LT | <i>Interest/Estate</i> | Fee Simple |
| <i>Description</i> | UNIT 102, LEVEL 1, METRO TORONTO CONDOMINIUM PLAN NO. 1037 AND ITS APPURTENANT INTEREST. THE DESCRIPTION OF THE CONDOMINIUM PROPERTY IS : PART OF BLOCK J ON PLAN M-864 CITY OF NORTH YORK DESIGNATED AS PARTS 1, 2,3, 4, 5, 15, 17, 22 AND 24 ON PLAN 66R16437 THE BOUNDARY OF THE WEST LIMIT OF GERVAIS DRIVE HAS BEEN CONFIRMED UNDER THE BOUNDARIES ACT BY PLAN BA-1365 REGISTERED AS D538 INSTRUMENT A721241. SUBJECT TO EASEMENT IN FAVOUR OF THE CORPORATION OF THE CITY OF NORTH YORK, OVER PART 17 ON PLAN 66R16437 IN A66700 TOGETHER WITH AND SUBJECT TO RIGHTSAND EASEMENTS CREATED IN SCHEDULE A OF DECLARATION D349755 , CITY OF TORONTO | | |
| <i>Address</i> | 18 WYNFORD DRIVE - PARKING TORONTO | | |
| <i>PIN</i> | 12037 - 0103 LT | <i>Interest/Estate</i> | Fee Simple |
| <i>Description</i> | UNIT 103, LEVEL 1, METRO TORONTO CONDOMINIUM PLAN NO. 1037 AND ITS APPURTENANT INTEREST. THE DESCRIPTION OF THE CONDOMINIUM PROPERTY IS : PART OF BLOCK J ON PLAN M-864 CITY OF NORTH YORK DESIGNATED AS PARTS 1, 2,3, 4, 5, 15, 17, 22 AND 24 ON PLAN 66R16437 THE BOUNDARY OF THE WEST LIMIT OF GERVAIS DRIVE HAS BEEN CONFIRMED UNDER THE BOUNDARIES ACT BY PLAN BA-1365 REGISTERED AS D538 INSTRUMENT A721241. SUBJECT TO EASEMENT IN FAVOUR OF THE CORPORATION OF THE CITY OF NORTH YORK, OVER PART 17 ON PLAN 66R16437 IN A66700 TOGETHER WITH AND SUBJECT TO RIGHTSAND EASEMENTS CREATED IN SCHEDULE A OF DECLARATION D349755 , CITY OF TORONTO | | |
| <i>Address</i> | 18 WYNFORD DRIVE - PARKING TORONTO | | |
| <i>PIN</i> | 12037 - 0104 LT | <i>Interest/Estate</i> | Fee Simple |
| <i>Description</i> | UNIT 104, LEVEL 1, METRO TORONTO CONDOMINIUM PLAN NO. 1037 AND ITS APPURTENANT INTEREST. THE DESCRIPTION OF THE CONDOMINIUM PROPERTY IS : PART OF BLOCK J ON PLAN M-864 CITY OF NORTH YORK DESIGNATED AS PARTS 1, 2,3, 4, 5, 15, 17, 22 AND 24 ON PLAN 66R16437 THE BOUNDARY OF THE WEST LIMIT OF GERVAIS DRIVE HAS BEEN CONFIRMED UNDER THE BOUNDARIES ACT BY PLAN BA-1365 REGISTERED AS D538 INSTRUMENT A721241. SUBJECT TO EASEMENT IN FAVOUR OF THE CORPORATION OF THE CITY OF NORTH YORK, OVER PART 17 ON PLAN 66R16437 IN A66700 TOGETHER WITH AND SUBJECT TO RIGHTSAND EASEMENTS CREATED IN SCHEDULE A OF DECLARATION D349755 , CITY OF TORONTO | | |
| <i>Address</i> | 18 WYNFORD DRIVE - PARKING TORONTO | | |
| <i>PIN</i> | 12037 - 0105 LT | <i>Interest/Estate</i> | Fee Simple |
| <i>Description</i> | UNIT 105, LEVEL 1, METRO TORONTO CONDOMINIUM PLAN NO. 1037 AND ITS APPURTENANT INTEREST. THE DESCRIPTION OF THE CONDOMINIUM PROPERTY IS : PART OF BLOCK J ON PLAN M-864 CITY OF NORTH YORK DESIGNATED AS PARTS 1, 2,3, 4, 5, 15, 17, 22 AND 24 ON PLAN 66R16437 THE BOUNDARY OF THE WEST LIMIT OF GERVAIS DRIVE HAS BEEN CONFIRMED UNDER THE BOUNDARIES ACT BY PLAN BA-1365 REGISTERED AS D538 INSTRUMENT A721241. SUBJECT TO EASEMENT IN FAVOUR OF THE CORPORATION OF THE CITY OF NORTH YORK, OVER PART 17 ON PLAN 66R16437 IN A66700 TOGETHER WITH AND SUBJECT TO RIGHTSAND EASEMENTS CREATED IN SCHEDULE A OF DECLARATION D349755 , CITY OF TORONTO | | |
| <i>Address</i> | 18 WYNFORD DRIVE - PARKING TORONTO | | |
| <i>PIN</i> | 12037 - 0106 LT | <i>Interest/Estate</i> | Fee Simple |
| <i>Description</i> | UNIT 106, LEVEL 1, METRO TORONTO CONDOMINIUM PLAN NO. 1037 AND ITS APPURTENANT INTEREST. THE DESCRIPTION OF THE CONDOMINIUM PROPERTY IS : PART OF BLOCK J ON PLAN M-864 CITY OF NORTH YORK DESIGNATED AS PARTS 1, 2,3, 4, 5, 15, 17, 22 AND 24 ON PLAN 66R16437 THE BOUNDARY OF THE WEST LIMIT OF GERVAIS DRIVE HAS BEEN CONFIRMED UNDER THE BOUNDARIES ACT BY PLAN BA-1365 REGISTERED AS D538 INSTRUMENT A721241. SUBJECT TO EASEMENT IN FAVOUR OF THE CORPORATION OF THE CITY OF NORTH YORK, OVER PART 17 ON PLAN 66R16437 IN A66700 TOGETHER WITH AND SUBJECT TO RIGHTSAND EASEMENTS CREATED IN SCHEDULE A OF DECLARATION D349755 , CITY OF TORONTO | | |
| <i>Address</i> | 18 WYNFORD DRIVE - PARKING TORONTO | | |

Properties

| | | | |
|--------------------|--|------------------------|------------|
| PIN | 12037 - 0107 LT | Interest/Estate | Fee Simple |
| Description | UNIT 107, LEVEL 1, METRO TORONTO CONDOMINIUM PLAN NO. 1037 AND ITS APPURTENANT INTEREST. THE DESCRIPTION OF THE CONDOMINIUM PROPERTY IS : PART OF BLOCK J ON PLAN M-864 CITY OF NORTH YORK DESIGNATED AS PARTS 1, 2,3, 4, 5, 15, 17, 22 AND 24 ON PLAN 66R16437 THE BOUNDARY OF THE WEST LIMIT OF GERVAIS DRIVE HAS BEEN CONFIRMED UNDER THE BOUNDARIES ACT BY PLAN BA-1365 REGISTERED AS D538 INSTRUMENT A721241. SUBJECT TO EASEMENT IN FAVOUR OF THE CORPORATION OF THE CITY OF NORTH YORK, OVER PART 17 ON PLAN 66R16437 IN A66700 TOGETHER WITH AND SUBJECT TO RIGHTSAND EASEMENTS CREATED IN SCHEDULE A OF DECLARATION D349755 , CITY OF TORONTO | | |
| Address | 18 WYNFORD DRIVE - PARKING TORONTO | | |
| PIN | 12037 - 0108 LT | Interest/Estate | Fee Simple |
| Description | UNIT 108, LEVEL 1, METRO TORONTO CONDOMINIUM PLAN NO. 1037 AND ITS APPURTENANT INTEREST. THE DESCRIPTION OF THE CONDOMINIUM PROPERTY IS : PART OF BLOCK J ON PLAN M-864 CITY OF NORTH YORK DESIGNATED AS PARTS 1, 2,3, 4, 5, 15, 17, 22 AND 24 ON PLAN 66R16437 THE BOUNDARY OF THE WEST LIMIT OF GERVAIS DRIVE HAS BEEN CONFIRMED UNDER THE BOUNDARIES ACT BY PLAN BA-1365 REGISTERED AS D538 INSTRUMENT A721241. SUBJECT TO EASEMENT IN FAVOUR OF THE CORPORATION OF THE CITY OF NORTH YORK, OVER PART 17 ON PLAN 66R16437 IN A66700 TOGETHER WITH AND SUBJECT TO RIGHTSAND EASEMENTS CREATED IN SCHEDULE A OF DECLARATION D349755 , CITY OF TORONTO | | |
| Address | 18 WYNFORD DRIVE - PARKING TORONTO | | |
| PIN | 12037 - 0109 LT | Interest/Estate | Fee Simple |
| Description | UNIT 109, LEVEL 1, METRO TORONTO CONDOMINIUM PLAN NO. 1037 AND ITS APPURTENANT INTEREST. THE DESCRIPTION OF THE CONDOMINIUM PROPERTY IS : PART OF BLOCK J ON PLAN M-864 CITY OF NORTH YORK DESIGNATED AS PARTS 1, 2,3, 4, 5, 15, 17, 22 AND 24 ON PLAN 66R16437 THE BOUNDARY OF THE WEST LIMIT OF GERVAIS DRIVE HAS BEEN CONFIRMED UNDER THE BOUNDARIES ACT BY PLAN BA-1365 REGISTERED AS D538 INSTRUMENT A721241. SUBJECT TO EASEMENT IN FAVOUR OF THE CORPORATION OF THE CITY OF NORTH YORK, OVER PART 17 ON PLAN 66R16437 IN A66700 TOGETHER WITH AND SUBJECT TO RIGHTSAND EASEMENTS CREATED IN SCHEDULE A OF DECLARATION D349755 , CITY OF TORONTO | | |
| Address | 18 WYNFORD DRIVE - PARKING TORONTO | | |
| PIN | 12037 - 0110 LT | Interest/Estate | Fee Simple |
| Description | UNIT 110, LEVEL 1, METRO TORONTO CONDOMINIUM PLAN NO. 1037 AND ITS APPURTENANT INTEREST. THE DESCRIPTION OF THE CONDOMINIUM PROPERTY IS : PART OF BLOCK J ON PLAN M-864 CITY OF NORTH YORK DESIGNATED AS PARTS 1, 2,3, 4, 5, 15, 17, 22 AND 24 ON PLAN 66R16437 THE BOUNDARY OF THE WEST LIMIT OF GERVAIS DRIVE HAS BEEN CONFIRMED UNDER THE BOUNDARIES ACT BY PLAN BA-1365 REGISTERED AS D538 INSTRUMENT A721241. SUBJECT TO EASEMENT IN FAVOUR OF THE CORPORATION OF THE CITY OF NORTH YORK, OVER PART 17 ON PLAN 66R16437 IN A66700 TOGETHER WITH AND SUBJECT TO RIGHTSAND EASEMENTS CREATED IN SCHEDULE A OF DECLARATION D349755 , CITY OF TORONTO | | |
| Address | 18 WYNFORD DRIVE - PARKING TORONTO | | |
| PIN | 12037 - 0111 LT | Interest/Estate | Fee Simple |
| Description | UNIT 111, LEVEL 1, METRO TORONTO CONDOMINIUM PLAN NO. 1037 AND ITS APPURTENANT INTEREST. THE DESCRIPTION OF THE CONDOMINIUM PROPERTY IS : PART OF BLOCK J ON PLAN M-864 CITY OF NORTH YORK DESIGNATED AS PARTS 1, 2,3, 4, 5, 15, 17, 22 AND 24 ON PLAN 66R16437 THE BOUNDARY OF THE WEST LIMIT OF GERVAIS DRIVE HAS BEEN CONFIRMED UNDER THE BOUNDARIES ACT BY PLAN BA-1365 REGISTERED AS D538 INSTRUMENT A721241. SUBJECT TO EASEMENT IN FAVOUR OF THE CORPORATION OF THE CITY OF NORTH YORK, OVER PART 17 ON PLAN 66R16437 IN A66700 TOGETHER WITH AND SUBJECT TO RIGHTSAND EASEMENTS CREATED IN SCHEDULE A OF DECLARATION D349755 , CITY OF TORONTO | | |
| Address | 18 WYNFORD DRIVE - PARKING TORONTO | | |

Properties

| | | | |
|--------------------|--|------------------------|------------|
| <i>PIN</i> | 12037 - 0112 LT | <i>Interest/Estate</i> | Fee Simple |
| <i>Description</i> | UNIT 112, LEVEL 1, METRO TORONTO CONDOMINIUM PLAN NO. 1037 AND ITS APPURTENANT INTEREST. THE DESCRIPTION OF THE CONDOMINIUM PROPERTY IS : PART OF BLOCK J ON PLAN M-864 CITY OF NORTH YORK DESIGNATED AS PARTS 1, 2,3, 4, 5, 15, 17, 22 AND 24 ON PLAN 66R16437 THE BOUNDARY OF THE WEST LIMIT OF GERVAIS DRIVE HAS BEEN CONFIRMED UNDER THE BOUNDARIES ACT BY PLAN BA-1365 REGISTERED AS D538 INSTRUMENT A721241. SUBJECT TO EASEMENT IN FAVOUR OF THE CORPORATION OF THE CITY OF NORTH YORK, OVER PART 17 ON PLAN 66R16437 IN A66700 TOGETHER WITH AND SUBJECT TO RIGHTSAND EASEMENTS CREATED IN SCHEDULE A OF DECLARATION D349755 , CITY OF TORONTO | | |
| <i>Address</i> | 18 WYNFORD DRIVE - PARKING TORONTO | | |
| <i>PIN</i> | 12037 - 0113 LT | <i>Interest/Estate</i> | Fee Simple |
| <i>Description</i> | UNIT 113, LEVEL 1, METRO TORONTO CONDOMINIUM PLAN NO. 1037 AND ITS APPURTENANT INTEREST. THE DESCRIPTION OF THE CONDOMINIUM PROPERTY IS : PART OF BLOCK J ON PLAN M-864 CITY OF NORTH YORK DESIGNATED AS PARTS 1, 2,3, 4, 5, 15, 17, 22 AND 24 ON PLAN 66R16437 THE BOUNDARY OF THE WEST LIMIT OF GERVAIS DRIVE HAS BEEN CONFIRMED UNDER THE BOUNDARIES ACT BY PLAN BA-1365 REGISTERED AS D538 INSTRUMENT A721241. SUBJECT TO EASEMENT IN FAVOUR OF THE CORPORATION OF THE CITY OF NORTH YORK, OVER PART 17 ON PLAN 66R16437 IN A66700 TOGETHER WITH AND SUBJECT TO RIGHTSAND EASEMENTS CREATED IN SCHEDULE A OF DECLARATION D349755 , CITY OF TORONTO | | |
| <i>Address</i> | 18 WYNFORD DRIVE - PARKING TORONTO | | |
| <i>PIN</i> | 12037 - 0114 LT | <i>Interest/Estate</i> | Fee Simple |
| <i>Description</i> | UNIT 114, LEVEL 1, METRO TORONTO CONDOMINIUM PLAN NO. 1037 AND ITS APPURTENANT INTEREST. THE DESCRIPTION OF THE CONDOMINIUM PROPERTY IS : PART OF BLOCK J ON PLAN M-864 CITY OF NORTH YORK DESIGNATED AS PARTS 1, 2,3, 4, 5, 15, 17, 22 AND 24 ON PLAN 66R16437 THE BOUNDARY OF THE WEST LIMIT OF GERVAIS DRIVE HAS BEEN CONFIRMED UNDER THE BOUNDARIES ACT BY PLAN BA-1365 REGISTERED AS D538 INSTRUMENT A721241. SUBJECT TO EASEMENT IN FAVOUR OF THE CORPORATION OF THE CITY OF NORTH YORK, OVER PART 17 ON PLAN 66R16437 IN A66700 TOGETHER WITH AND SUBJECT TO RIGHTSAND EASEMENTS CREATED IN SCHEDULE A OF DECLARATION D349755 , CITY OF TORONTO | | |
| <i>Address</i> | 18 WYNFORD DRIVE - PARKING TORONTO | | |
| <i>PIN</i> | 12037 - 0115 LT | <i>Interest/Estate</i> | Fee Simple |
| <i>Description</i> | UNIT 115, LEVEL 1, METRO TORONTO CONDOMINIUM PLAN NO. 1037 AND ITS APPURTENANT INTEREST. THE DESCRIPTION OF THE CONDOMINIUM PROPERTY IS : PART OF BLOCK J ON PLAN M-864 CITY OF NORTH YORK DESIGNATED AS PARTS 1, 2,3, 4, 5, 15, 17, 22 AND 24 ON PLAN 66R16437 THE BOUNDARY OF THE WEST LIMIT OF GERVAIS DRIVE HAS BEEN CONFIRMED UNDER THE BOUNDARIES ACT BY PLAN BA-1365 REGISTERED AS D538 INSTRUMENT A721241. SUBJECT TO EASEMENT IN FAVOUR OF THE CORPORATION OF THE CITY OF NORTH YORK, OVER PART 17 ON PLAN 66R16437 IN A66700 TOGETHER WITH AND SUBJECT TO RIGHTSAND EASEMENTS CREATED IN SCHEDULE A OF DECLARATION D349755 , CITY OF TORONTO | | |
| <i>Address</i> | 18 WYNFORD DRIVE - PARKING TORONTO | | |
| <i>PIN</i> | 12037 - 0116 LT | <i>Interest/Estate</i> | Fee Simple |
| <i>Description</i> | UNIT 116, LEVEL 1, METRO TORONTO CONDOMINIUM PLAN NO. 1037 AND ITS APPURTENANT INTEREST. THE DESCRIPTION OF THE CONDOMINIUM PROPERTY IS : PART OF BLOCK J ON PLAN M-864 CITY OF NORTH YORK DESIGNATED AS PARTS 1, 2,3, 4, 5, 15, 17, 22 AND 24 ON PLAN 66R16437 THE BOUNDARY OF THE WEST LIMIT OF GERVAIS DRIVE HAS BEEN CONFIRMED UNDER THE BOUNDARIES ACT BY PLAN BA-1365 REGISTERED AS D538 INSTRUMENT A721241. SUBJECT TO EASEMENT IN FAVOUR OF THE CORPORATION OF THE CITY OF NORTH YORK, OVER PART 17 ON PLAN 66R16437 IN A66700 TOGETHER WITH AND SUBJECT TO RIGHTSAND EASEMENTS CREATED IN SCHEDULE A OF DECLARATION D349755 , CITY OF TORONTO | | |
| <i>Address</i> | 18 WYNFORD DRIVE - PARKING TORONTO | | |

Properties

PIN 12037 - 0117 LT *Interest/Estate* Fee Simple

Description UNIT 117, LEVEL 1, METRO TORONTO CONDOMINIUM PLAN NO. 1037 AND ITS APPURTENANT INTEREST. THE DESCRIPTION OF THE CONDOMINIUM PROPERTY IS : PART OF BLOCK J ON PLAN M-864 CITY OF NORTH YORK DESIGNATED AS PARTS 1, 2,3, 4, 5, 15, 17, 22 AND 24 ON PLAN 66R16437 THE BOUNDARY OF THE WEST LIMIT OF GERVAIS DRIVE HAS BEEN CONFIRMED UNDER THE BOUNDARIES ACT BY PLAN BA-1365 REGISTERED AS D538 INSTRUMENT A721241. SUBJECT TO EASEMENT IN FAVOUR OF THE CORPORATION OF THE CITY OF NORTH YORK, OVER PART 17 ON PLAN 66R16437 IN A66700 TOGETHER WITH AND SUBJECT TO RIGHTSAND EASEMENTS CREATED IN SCHEDULE A OF DECLARATION D349755 , CITY OF TORONTO

Address 18 WYNFORD DRIVE - PARKING
TORONTO

PIN 12037 - 0118 LT *Interest/Estate* Fee Simple

Description UNIT 118, LEVEL 1, METRO TORONTO CONDOMINIUM PLAN NO. 1037 AND ITS APPURTENANT INTEREST. THE DESCRIPTION OF THE CONDOMINIUM PROPERTY IS : PART OF BLOCK J ON PLAN M-864 CITY OF NORTH YORK DESIGNATED AS PARTS 1, 2,3, 4, 5, 15, 17, 22 AND 24 ON PLAN 66R16437 THE BOUNDARY OF THE WEST LIMIT OF GERVAIS DRIVE HAS BEEN CONFIRMED UNDER THE BOUNDARIES ACT BY PLAN BA-1365 REGISTERED AS D538 INSTRUMENT A721241. SUBJECT TO EASEMENT IN FAVOUR OF THE CORPORATION OF THE CITY OF NORTH YORK, OVER PART 17 ON PLAN 66R16437 IN A66700 TOGETHER WITH AND SUBJECT TO RIGHTSAND EASEMENTS CREATED IN SCHEDULE A OF DECLARATION D349755 , CITY OF TORONTO

Address 18 WYNFORD DRIVE - PARKING
TORONTO

PIN 12037 - 0119 LT *Interest/Estate* Fee Simple

Description UNIT 119, LEVEL 1, METRO TORONTO CONDOMINIUM PLAN NO. 1037 AND ITS APPURTENANT INTEREST. THE DESCRIPTION OF THE CONDOMINIUM PROPERTY IS : PART OF BLOCK J ON PLAN M-864 CITY OF NORTH YORK DESIGNATED AS PARTS 1, 2,3, 4, 5, 15, 17, 22 AND 24 ON PLAN 66R16437 THE BOUNDARY OF THE WEST LIMIT OF GERVAIS DRIVE HAS BEEN CONFIRMED UNDER THE BOUNDARIES ACT BY PLAN BA-1365 REGISTERED AS D538 INSTRUMENT A721241. SUBJECT TO EASEMENT IN FAVOUR OF THE CORPORATION OF THE CITY OF NORTH YORK, OVER PART 17 ON PLAN 66R16437 IN A66700 TOGETHER WITH AND SUBJECT TO RIGHTSAND EASEMENTS CREATED IN SCHEDULE A OF DECLARATION D349755 , CITY OF TORONTO

Address 18 WYNFORD DRIVE - PARKING
TORONTO

PIN 12037 - 0120 LT *Interest/Estate* Fee Simple

Description UNIT 120, LEVEL 1, METRO TORONTO CONDOMINIUM PLAN NO. 1037 AND ITS APPURTENANT INTEREST. THE DESCRIPTION OF THE CONDOMINIUM PROPERTY IS : PART OF BLOCK J ON PLAN M-864 CITY OF NORTH YORK DESIGNATED AS PARTS 1, 2,3, 4, 5, 15, 17, 22 AND 24 ON PLAN 66R16437 THE BOUNDARY OF THE WEST LIMIT OF GERVAIS DRIVE HAS BEEN CONFIRMED UNDER THE BOUNDARIES ACT BY PLAN BA-1365 REGISTERED AS D538 INSTRUMENT A721241. SUBJECT TO EASEMENT IN FAVOUR OF THE CORPORATION OF THE CITY OF NORTH YORK, OVER PART 17 ON PLAN 66R16437 IN A66700 TOGETHER WITH AND SUBJECT TO RIGHTSAND EASEMENTS CREATED IN SCHEDULE A OF DECLARATION D349755 , CITY OF TORONTO

Address 18 WYNFORD DRIVE - PARKING
TORONTO

PIN 12037 - 0121 LT *Interest/Estate* Fee Simple

Description UNIT 121, LEVEL 1, METRO TORONTO CONDOMINIUM PLAN NO. 1037 AND ITS APPURTENANT INTEREST. THE DESCRIPTION OF THE CONDOMINIUM PROPERTY IS : PART OF BLOCK J ON PLAN M-864 CITY OF NORTH YORK DESIGNATED AS PARTS 1, 2,3, 4, 5, 15, 17, 22 AND 24 ON PLAN 66R16437 THE BOUNDARY OF THE WEST LIMIT OF GERVAIS DRIVE HAS BEEN CONFIRMED UNDER THE BOUNDARIES ACT BY PLAN BA-1365 REGISTERED AS D538 INSTRUMENT A721241. SUBJECT TO EASEMENT IN FAVOUR OF THE CORPORATION OF THE CITY OF NORTH YORK, OVER PART 17 ON PLAN 66R16437 IN A66700 TOGETHER WITH AND SUBJECT TO RIGHTSAND EASEMENTS CREATED IN SCHEDULE A OF DECLARATION D349755 , CITY OF TORONTO

Address 18 WYNFORD DRIVE - PARKING
TORONTO

| |
|-------------------|
| Properties |
|-------------------|

| | | | |
|--------------------|--|------------------------|------------|
| <i>PIN</i> | 12037 - 0122 LT | <i>Interest/Estate</i> | Fee Simple |
| <i>Description</i> | UNIT 122, LEVEL 1, METRO TORONTO CONDOMINIUM PLAN NO. 1037 AND ITS APPURTENANT INTEREST. THE DESCRIPTION OF THE CONDOMINIUM PROPERTY IS : PART OF BLOCK J ON PLAN M-864 CITY OF NORTH YORK DESIGNATED AS PARTS 1, 2,3, 4, 5, 15, 17, 22 AND 24 ON PLAN 66R16437 THE BOUNDARY OF THE WEST LIMIT OF GERVAIS DRIVE HAS BEEN CONFIRMED UNDER THE BOUNDARIES ACT BY PLAN BA-1365 REGISTERED AS D538 INSTRUMENT A721241. SUBJECT TO EASEMENT IN FAVOUR OF THE CORPORATION OF THE CITY OF NORTH YORK, OVER PART 17 ON PLAN 66R16437 IN A66700 TOGETHER WITH AND SUBJECT TO RIGHTSAND EASEMENTS CREATED IN SCHEDULE A OF DECLARATION D349755 , CITY OF TORONTO | | |
| <i>Address</i> | 18 WYNFORD DRIVE - PARKING TORONTO | | |
| <i>PIN</i> | 12037 - 0123 LT | <i>Interest/Estate</i> | Fee Simple |
| <i>Description</i> | UNIT 123, LEVEL 1, METRO TORONTO CONDOMINIUM PLAN NO. 1037 AND ITS APPURTENANT INTEREST. THE DESCRIPTION OF THE CONDOMINIUM PROPERTY IS : PART OF BLOCK J ON PLAN M-864 CITY OF NORTH YORK DESIGNATED AS PARTS 1, 2,3, 4, 5, 15, 17, 22 AND 24 ON PLAN 66R16437 THE BOUNDARY OF THE WEST LIMIT OF GERVAIS DRIVE HAS BEEN CONFIRMED UNDER THE BOUNDARIES ACT BY PLAN BA-1365 REGISTERED AS D538 INSTRUMENT A721241. SUBJECT TO EASEMENT IN FAVOUR OF THE CORPORATION OF THE CITY OF NORTH YORK, OVER PART 17 ON PLAN 66R16437 IN A66700 TOGETHER WITH AND SUBJECT TO RIGHTSAND EASEMENTS CREATED IN SCHEDULE A OF DECLARATION D349755 , CITY OF TORONTO | | |
| <i>Address</i> | 18 WYNFORD DRIVE - PARKING TORONTO | | |
| <i>PIN</i> | 12037 - 0124 LT | <i>Interest/Estate</i> | Fee Simple |
| <i>Description</i> | UNIT 124, LEVEL 1, METRO TORONTO CONDOMINIUM PLAN NO. 1037 AND ITS APPURTENANT INTEREST. THE DESCRIPTION OF THE CONDOMINIUM PROPERTY IS : PART OF BLOCK J ON PLAN M-864 CITY OF NORTH YORK DESIGNATED AS PARTS 1, 2,3, 4, 5, 15, 17, 22 AND 24 ON PLAN 66R16437 THE BOUNDARY OF THE WEST LIMIT OF GERVAIS DRIVE HAS BEEN CONFIRMED UNDER THE BOUNDARIES ACT BY PLAN BA-1365 REGISTERED AS D538 INSTRUMENT A721241. SUBJECT TO EASEMENT IN FAVOUR OF THE CORPORATION OF THE CITY OF NORTH YORK, OVER PART 17 ON PLAN 66R16437 IN A66700 TOGETHER WITH AND SUBJECT TO RIGHTSAND EASEMENTS CREATED IN SCHEDULE A OF DECLARATION D349755 , CITY OF TORONTO | | |
| <i>Address</i> | 18 WYNFORD DRIVE - PARKING TORONTO | | |
| <i>PIN</i> | 12037 - 0125 LT | <i>Interest/Estate</i> | Fee Simple |
| <i>Description</i> | UNIT 125, LEVEL 1, METRO TORONTO CONDOMINIUM PLAN NO. 1037 AND ITS APPURTENANT INTEREST. THE DESCRIPTION OF THE CONDOMINIUM PROPERTY IS : PART OF BLOCK J ON PLAN M-864 CITY OF NORTH YORK DESIGNATED AS PARTS 1, 2,3, 4, 5, 15, 17, 22 AND 24 ON PLAN 66R16437 THE BOUNDARY OF THE WEST LIMIT OF GERVAIS DRIVE HAS BEEN CONFIRMED UNDER THE BOUNDARIES ACT BY PLAN BA-1365 REGISTERED AS D538 INSTRUMENT A721241. SUBJECT TO EASEMENT IN FAVOUR OF THE CORPORATION OF THE CITY OF NORTH YORK, OVER PART 17 ON PLAN 66R16437 IN A66700 TOGETHER WITH AND SUBJECT TO RIGHTSAND EASEMENTS CREATED IN SCHEDULE A OF DECLARATION D349755 , CITY OF TORONTO | | |
| <i>Address</i> | 18 WYNFORD DRIVE - PARKING TORONTO | | |
| <i>PIN</i> | 12037 - 0126 LT | <i>Interest/Estate</i> | Fee Simple |
| <i>Description</i> | UNIT 126, LEVEL 1, METRO TORONTO CONDOMINIUM PLAN NO. 1037 AND ITS APPURTENANT INTEREST. THE DESCRIPTION OF THE CONDOMINIUM PROPERTY IS : PART OF BLOCK J ON PLAN M-864 CITY OF NORTH YORK DESIGNATED AS PARTS 1, 2,3, 4, 5, 15, 17, 22 AND 24 ON PLAN 66R16437 THE BOUNDARY OF THE WEST LIMIT OF GERVAIS DRIVE HAS BEEN CONFIRMED UNDER THE BOUNDARIES ACT BY PLAN BA-1365 REGISTERED AS D538 INSTRUMENT A721241. SUBJECT TO EASEMENT IN FAVOUR OF THE CORPORATION OF THE CITY OF NORTH YORK, OVER PART 17 ON PLAN 66R16437 IN A66700 TOGETHER WITH AND SUBJECT TO RIGHTSAND EASEMENTS CREATED IN SCHEDULE A OF DECLARATION D349755 , CITY OF TORONTO | | |
| <i>Address</i> | 18 WYNFORD DRIVE - PARKING TORONTO | | |

Properties

| | | | |
|--------------------|--|------------------------|------------|
| PIN | 12037 - 0127 LT | Interest/Estate | Fee Simple |
| Description | UNIT 127, LEVEL 1, METRO TORONTO CONDOMINIUM PLAN NO. 1037 AND ITS APPURTENANT INTEREST. THE DESCRIPTION OF THE CONDOMINIUM PROPERTY IS : PART OF BLOCK J ON PLAN M-864 CITY OF NORTH YORK DESIGNATED AS PARTS 1, 2,3, 4, 5, 15, 17, 22 AND 24 ON PLAN 66R16437 THE BOUNDARY OF THE WEST LIMIT OF GERVAIS DRIVE HAS BEEN CONFIRMED UNDER THE BOUNDARIES ACT BY PLAN BA-1365 REGISTERED AS D538 INSTRUMENT A721241. SUBJECT TO EASEMENT IN FAVOUR OF THE CORPORATION OF THE CITY OF NORTH YORK, OVER PART 17 ON PLAN 66R16437 IN A66700 TOGETHER WITH AND SUBJECT TO RIGHTSAND EASEMENTS CREATED IN SCHEDULE A OF DECLARATION D349755 , CITY OF TORONTO | | |
| Address | 18 WYNFORD DRIVE - PARKING TORONTO | | |
| PIN | 12037 - 0128 LT | Interest/Estate | Fee Simple |
| Description | UNIT 128, LEVEL 1, METRO TORONTO CONDOMINIUM PLAN NO. 1037 AND ITS APPURTENANT INTEREST. THE DESCRIPTION OF THE CONDOMINIUM PROPERTY IS : PART OF BLOCK J ON PLAN M-864 CITY OF NORTH YORK DESIGNATED AS PARTS 1, 2,3, 4, 5, 15, 17, 22 AND 24 ON PLAN 66R16437 THE BOUNDARY OF THE WEST LIMIT OF GERVAIS DRIVE HAS BEEN CONFIRMED UNDER THE BOUNDARIES ACT BY PLAN BA-1365 REGISTERED AS D538 INSTRUMENT A721241. SUBJECT TO EASEMENT IN FAVOUR OF THE CORPORATION OF THE CITY OF NORTH YORK, OVER PART 17 ON PLAN 66R16437 IN A66700 TOGETHER WITH AND SUBJECT TO RIGHTSAND EASEMENTS CREATED IN SCHEDULE A OF DECLARATION D349755 , CITY OF TORONTO | | |
| Address | 18 WYNFORD DRIVE - PARKING TORONTO | | |
| PIN | 12037 - 0129 LT | Interest/Estate | Fee Simple |
| Description | UNIT 129, LEVEL 1, METRO TORONTO CONDOMINIUM PLAN NO. 1037 AND ITS APPURTENANT INTEREST. THE DESCRIPTION OF THE CONDOMINIUM PROPERTY IS : PART OF BLOCK J ON PLAN M-864 CITY OF NORTH YORK DESIGNATED AS PARTS 1, 2,3, 4, 5, 15, 17, 22 AND 24 ON PLAN 66R16437 THE BOUNDARY OF THE WEST LIMIT OF GERVAIS DRIVE HAS BEEN CONFIRMED UNDER THE BOUNDARIES ACT BY PLAN BA-1365 REGISTERED AS D538 INSTRUMENT A721241. SUBJECT TO EASEMENT IN FAVOUR OF THE CORPORATION OF THE CITY OF NORTH YORK, OVER PART 17 ON PLAN 66R16437 IN A66700 TOGETHER WITH AND SUBJECT TO RIGHTSAND EASEMENTS CREATED IN SCHEDULE A OF DECLARATION D349755 , CITY OF TORONTO | | |
| Address | 18 WYNFORD DRIVE - PARKING TORONTO | | |
| PIN | 12037 - 0130 LT | Interest/Estate | Fee Simple |
| Description | UNIT 130, LEVEL 1, METRO TORONTO CONDOMINIUM PLAN NO. 1037 AND ITS APPURTENANT INTEREST. THE DESCRIPTION OF THE CONDOMINIUM PROPERTY IS : PART OF BLOCK J ON PLAN M-864 CITY OF NORTH YORK DESIGNATED AS PARTS 1, 2,3, 4, 5, 15, 17, 22 AND 24 ON PLAN 66R16437 THE BOUNDARY OF THE WEST LIMIT OF GERVAIS DRIVE HAS BEEN CONFIRMED UNDER THE BOUNDARIES ACT BY PLAN BA-1365 REGISTERED AS D538 INSTRUMENT A721241. SUBJECT TO EASEMENT IN FAVOUR OF THE CORPORATION OF THE CITY OF NORTH YORK, OVER PART 17 ON PLAN 66R16437 IN A66700 TOGETHER WITH AND SUBJECT TO RIGHTSAND EASEMENTS CREATED IN SCHEDULE A OF DECLARATION D349755 , CITY OF TORONTO | | |
| Address | 18 WYNFORD DRIVE - PARKING TORONTO | | |
| PIN | 12037 - 0131 LT | Interest/Estate | Fee Simple |
| Description | UNIT 131, LEVEL 1, METRO TORONTO CONDOMINIUM PLAN NO. 1037 AND ITS APPURTENANT INTEREST. THE DESCRIPTION OF THE CONDOMINIUM PROPERTY IS : PART OF BLOCK J ON PLAN M-864 CITY OF NORTH YORK DESIGNATED AS PARTS 1, 2,3, 4, 5, 15, 17, 22 AND 24 ON PLAN 66R16437 THE BOUNDARY OF THE WEST LIMIT OF GERVAIS DRIVE HAS BEEN CONFIRMED UNDER THE BOUNDARIES ACT BY PLAN BA-1365 REGISTERED AS D538 INSTRUMENT A721241. SUBJECT TO EASEMENT IN FAVOUR OF THE CORPORATION OF THE CITY OF NORTH YORK, OVER PART 17 ON PLAN 66R16437 IN A66700 TOGETHER WITH AND SUBJECT TO RIGHTSAND EASEMENTS CREATED IN SCHEDULE A OF DECLARATION D349755 , CITY OF TORONTO | | |
| Address | 18 WYNFORD DRIVE - PARKING TORONTO | | |

000468

Properties

| | | | |
|--------------------|--|------------------------|------------|
| <i>PIN</i> | 12037 - 0132 LT | <i>Interest/Estate</i> | Fee Simple |
| <i>Description</i> | UNIT 132, LEVEL 1, METRO TORONTO CONDOMINIUM PLAN NO. 1037 AND ITS APPURTENANT INTEREST. THE DESCRIPTION OF THE CONDOMINIUM PROPERTY IS : PART OF BLOCK J ON PLAN M-864 CITY OF NORTH YORK DESIGNATED AS PARTS 1, 2,3, 4, 5, 15, 17, 22 AND 24 ON PLAN 66R16437 THE BOUNDARY OF THE WEST LIMIT OF GERVAIS DRIVE HAS BEEN CONFIRMED UNDER THE BOUNDARIES ACT BY PLAN BA-1365 REGISTERED AS D538 INSTRUMENT A721241. SUBJECT TO EASEMENT IN FAVOUR OF THE CORPORATION OF THE CITY OF NORTH YORK, OVER PART 17 ON PLAN 66R16437 IN A66700 TOGETHER WITH AND SUBJECT TO RIGHTSAND EASEMENTS CREATED IN SCHEDULE A OF DECLARATION D349755 , CITY OF TORONTO | | |
| <i>Address</i> | 18 WYNFORD DRIVE - PARKING TORONTO | | |
| <i>PIN</i> | 12037 - 0133 LT | <i>Interest/Estate</i> | Fee Simple |
| <i>Description</i> | UNIT 133, LEVEL 1, METRO TORONTO CONDOMINIUM PLAN NO. 1037 AND ITS APPURTENANT INTEREST. THE DESCRIPTION OF THE CONDOMINIUM PROPERTY IS : PART OF BLOCK J ON PLAN M-864 CITY OF NORTH YORK DESIGNATED AS PARTS 1, 2,3, 4, 5, 15, 17, 22 AND 24 ON PLAN 66R16437 THE BOUNDARY OF THE WEST LIMIT OF GERVAIS DRIVE HAS BEEN CONFIRMED UNDER THE BOUNDARIES ACT BY PLAN BA-1365 REGISTERED AS D538 INSTRUMENT A721241. SUBJECT TO EASEMENT IN FAVOUR OF THE CORPORATION OF THE CITY OF NORTH YORK, OVER PART 17 ON PLAN 66R16437 IN A66700 TOGETHER WITH AND SUBJECT TO RIGHTSAND EASEMENTS CREATED IN SCHEDULE A OF DECLARATION D349755 , CITY OF TORONTO | | |
| <i>Address</i> | 18 WYNFORD DRIVE - PARKING TORONTO | | |
| <i>PIN</i> | 12037 - 0134 LT | <i>Interest/Estate</i> | Fee Simple |
| <i>Description</i> | UNIT 134, LEVEL 1, METRO TORONTO CONDOMINIUM PLAN NO. 1037 AND ITS APPURTENANT INTEREST. THE DESCRIPTION OF THE CONDOMINIUM PROPERTY IS : PART OF BLOCK J ON PLAN M-864 CITY OF NORTH YORK DESIGNATED AS PARTS 1, 2,3, 4, 5, 15, 17, 22 AND 24 ON PLAN 66R16437 THE BOUNDARY OF THE WEST LIMIT OF GERVAIS DRIVE HAS BEEN CONFIRMED UNDER THE BOUNDARIES ACT BY PLAN BA-1365 REGISTERED AS D538 INSTRUMENT A721241. SUBJECT TO EASEMENT IN FAVOUR OF THE CORPORATION OF THE CITY OF NORTH YORK, OVER PART 17 ON PLAN 66R16437 IN A66700 TOGETHER WITH AND SUBJECT TO RIGHTSAND EASEMENTS CREATED IN SCHEDULE A OF DECLARATION D349755 , CITY OF TORONTO | | |
| <i>Address</i> | 18 WYNFORD DRIVE - PARKING TORONTO | | |
| <i>PIN</i> | 12037 - 0135 LT | <i>Interest/Estate</i> | Fee Simple |
| <i>Description</i> | UNIT 135, LEVEL 1, METRO TORONTO CONDOMINIUM PLAN NO. 1037 AND ITS APPURTENANT INTEREST. THE DESCRIPTION OF THE CONDOMINIUM PROPERTY IS : PART OF BLOCK J ON PLAN M-864 CITY OF NORTH YORK DESIGNATED AS PARTS 1, 2,3, 4, 5, 15, 17, 22 AND 24 ON PLAN 66R16437 THE BOUNDARY OF THE WEST LIMIT OF GERVAIS DRIVE HAS BEEN CONFIRMED UNDER THE BOUNDARIES ACT BY PLAN BA-1365 REGISTERED AS D538 INSTRUMENT A721241. SUBJECT TO EASEMENT IN FAVOUR OF THE CORPORATION OF THE CITY OF NORTH YORK, OVER PART 17 ON PLAN 66R16437 IN A66700 TOGETHER WITH AND SUBJECT TO RIGHTSAND EASEMENTS CREATED IN SCHEDULE A OF DECLARATION D349755 , CITY OF TORONTO | | |
| <i>Address</i> | 18 WYNFORD DRIVE - PARKING TORONTO | | |
| <i>PIN</i> | 12037 - 0136 LT | <i>Interest/Estate</i> | Fee Simple |
| <i>Description</i> | UNIT 136, LEVEL 1, METRO TORONTO CONDOMINIUM PLAN NO. 1037 AND ITS APPURTENANT INTEREST. THE DESCRIPTION OF THE CONDOMINIUM PROPERTY IS : PART OF BLOCK J ON PLAN M-864 CITY OF NORTH YORK DESIGNATED AS PARTS 1, 2,3, 4, 5, 15, 17, 22 AND 24 ON PLAN 66R16437 THE BOUNDARY OF THE WEST LIMIT OF GERVAIS DRIVE HAS BEEN CONFIRMED UNDER THE BOUNDARIES ACT BY PLAN BA-1365 REGISTERED AS D538 INSTRUMENT A721241. SUBJECT TO EASEMENT IN FAVOUR OF THE CORPORATION OF THE CITY OF NORTH YORK, OVER PART 17 ON PLAN 66R16437 IN A66700 TOGETHER WITH AND SUBJECT TO RIGHTSAND EASEMENTS CREATED IN SCHEDULE A OF DECLARATION D349755 , CITY OF TORONTO | | |
| <i>Address</i> | 18 WYNFORD DRIVE - PARKING TORONTO | | |

Properties

| PIN | Interest/Estate | Fee Simple |
|--------------------|--|------------|
| 12037 - 0137 LT | | |
| Description | UNIT 137, LEVEL 1, METRO TORONTO CONDOMINIUM PLAN NO. 1037 AND ITS APPURTENANT INTEREST. THE DESCRIPTION OF THE CONDOMINIUM PROPERTY IS : PART OF BLOCK J ON PLAN M-864 CITY OF NORTH YORK DESIGNATED AS PARTS 1, 2,3, 4, 5, 15, 17, 22 AND 24 ON PLAN 66R16437 THE BOUNDARY OF THE WEST LIMIT OF GERVAIS DRIVE HAS BEEN CONFIRMED UNDER THE BOUNDARIES ACT BY PLAN BA-1365 REGISTERED AS D538 INSTRUMENT A721241. SUBJECT TO EASEMENT IN FAVOUR OF THE CORPORATION OF THE CITY OF NORTH YORK, OVER PART 17 ON PLAN 66R16437 IN A66700 TOGETHER WITH AND SUBJECT TO RIGHTSAND EASEMENTS CREATED IN SCHEDULE A OF DECLARATION D349755 , CITY OF TORONTO | |
| Address | 18 WYNFORD DRIVE - PARKING TORONTO | |
| 12037 - 0138 LT | | |
| Description | UNIT 138, LEVEL 1, METRO TORONTO CONDOMINIUM PLAN NO. 1037 AND ITS APPURTENANT INTEREST. THE DESCRIPTION OF THE CONDOMINIUM PROPERTY IS : PART OF BLOCK J ON PLAN M-864 CITY OF NORTH YORK DESIGNATED AS PARTS 1, 2,3, 4, 5, 15, 17, 22 AND 24 ON PLAN 66R16437 THE BOUNDARY OF THE WEST LIMIT OF GERVAIS DRIVE HAS BEEN CONFIRMED UNDER THE BOUNDARIES ACT BY PLAN BA-1365 REGISTERED AS D538 INSTRUMENT A721241. SUBJECT TO EASEMENT IN FAVOUR OF THE CORPORATION OF THE CITY OF NORTH YORK, OVER PART 17 ON PLAN 66R16437 IN A66700 TOGETHER WITH AND SUBJECT TO RIGHTSAND EASEMENTS CREATED IN SCHEDULE A OF DECLARATION D349755 , CITY OF TORONTO | |
| Address | 18 WYNFORD DRIVE - PARKING TORONTO | |
| 12037 - 0140 LT | | |
| Description | UNIT 140, LEVEL 1, METRO TORONTO CONDOMINIUM PLAN NO. 1037 AND ITS APPURTENANT INTEREST. THE DESCRIPTION OF THE CONDOMINIUM PROPERTY IS : PART OF BLOCK J ON PLAN M-864 CITY OF NORTH YORK DESIGNATED AS PARTS 1, 2,3, 4, 5, 15, 17, 22 AND 24 ON PLAN 66R16437 THE BOUNDARY OF THE WEST LIMIT OF GERVAIS DRIVE HAS BEEN CONFIRMED UNDER THE BOUNDARIES ACT BY PLAN BA-1365 REGISTERED AS D538 INSTRUMENT A721241. SUBJECT TO EASEMENT IN FAVOUR OF THE CORPORATION OF THE CITY OF NORTH YORK, OVER PART 17 ON PLAN 66R16437 IN A66700 TOGETHER WITH AND SUBJECT TO RIGHTSAND EASEMENTS CREATED IN SCHEDULE A OF DECLARATION D349755 , CITY OF TORONTO | |
| Address | 18 WYNFORD DRIVE - PARKING TORONTO | |
| 12037 - 0141 LT | | |
| Description | UNIT 141, LEVEL 1, METRO TORONTO CONDOMINIUM PLAN NO. 1037 AND ITS APPURTENANT INTEREST. THE DESCRIPTION OF THE CONDOMINIUM PROPERTY IS : PART OF BLOCK J ON PLAN M-864 CITY OF NORTH YORK DESIGNATED AS PARTS 1, 2,3, 4, 5, 15, 17, 22 AND 24 ON PLAN 66R16437 THE BOUNDARY OF THE WEST LIMIT OF GERVAIS DRIVE HAS BEEN CONFIRMED UNDER THE BOUNDARIES ACT BY PLAN BA-1365 REGISTERED AS D538 INSTRUMENT A721241. SUBJECT TO EASEMENT IN FAVOUR OF THE CORPORATION OF THE CITY OF NORTH YORK, OVER PART 17 ON PLAN 66R16437 IN A66700 TOGETHER WITH AND SUBJECT TO RIGHTSAND EASEMENTS CREATED IN SCHEDULE A OF DECLARATION D349755 , CITY OF TORONTO | |
| Address | 18 WYNFORD DRIVE - PARKING TORONTO | |
| 12037 - 0142 LT | | |
| Description | UNIT 1, LEVEL 2, METRO TORONTO CONDOMINIUM PLAN NO. 1037 AND ITS APPURTENANT INTEREST. THE DESCRIPTION OF THE CONDOMINIUM PROPERTY IS : PART OF BLOCK J ON PLAN M-864 CITY OF NORTH YORK DESIGNATED AS PARTS 1, 2,3, 4, 5, 15, 17, 22 AND 24 ON PLAN 66R16437 THE BOUNDARY OF THE WEST LIMIT OF GERVAIS DRIVE HAS BEEN CONFIRMED UNDER THE BOUNDARIES ACT BY PLAN BA-1365 REGISTERED AS D538 INSTRUMENT A721241. SUBJECT TO EASEMENT IN FAVOUR OF THE CORPORATION OF THE CITY OF NORTH YORK, OVER PART 17 ON PLAN 66R16437 IN A66700 TOGETHER WITH AND SUBJECT TO RIGHTSAND EASEMENTS CREATED IN SCHEDULE A OF DECLARATION D349755 , CITY OF TORONTO | |
| Address | 201 SUITE 18 WYNFORD DRIVE TORONTO | |

Properties

| | | | |
|--------------------|--|------------------------|------------|
| <i>PIN</i> | 12037 - 0143 LT | <i>Interest/Estate</i> | Fee Simple |
| <i>Description</i> | UNIT 2, LEVEL 2, METRO TORONTO CONDOMINIUM PLAN NO. 1037 AND ITS APPURTENANT INTEREST. THE DESCRIPTION OF THE CONDOMINIUM PROPERTY IS : PART OF BLOCK J ON PLAN M-864 CITY OF NORTH YORK DESIGNATED AS PARTS 1, 2,3, 4, 5, 15, 17, 22 AND 24 ON PLAN 66R16437 THE BOUNDARY OF THE WEST LIMIT OF GERVAIS DRIVE HAS BEEN CONFIRMED UNDER THE BOUNDARIES ACT BY PLAN BA-1365 REGISTERED AS D538 INSTRUMENT A721241. SUBJECT TO EASEMENT IN FAVOUR OF THE CORPORATION OF THE CITY OF NORTH YORK, OVER PART 17 ON PLAN 66R16437 IN A66700 TOGETHER WITH AND SUBJECT TO RIGHTSAND EASEMENTS CREATED IN SCHEDULE A OF DECLARATION D349755 , CITY OF TORONTO | | |
| <i>Address</i> | 202 SUITE 18 WYNFORD DRIVE TORONTO | | |
| <i>PIN</i> | 12037 - 0144 LT | <i>Interest/Estate</i> | Fee Simple |
| <i>Description</i> | UNIT 3, LEVEL 2, METRO TORONTO CONDOMINIUM PLAN NO. 1037 AND ITS APPURTENANT INTEREST. THE DESCRIPTION OF THE CONDOMINIUM PROPERTY IS : PART OF BLOCK J ON PLAN M-864 CITY OF NORTH YORK DESIGNATED AS PARTS 1, 2,3, 4, 5, 15, 17, 22 AND 24 ON PLAN 66R16437 THE BOUNDARY OF THE WEST LIMIT OF GERVAIS DRIVE HAS BEEN CONFIRMED UNDER THE BOUNDARIES ACT BY PLAN BA-1365 REGISTERED AS D538 INSTRUMENT A721241. SUBJECT TO EASEMENT IN FAVOUR OF THE CORPORATION OF THE CITY OF NORTH YORK, OVER PART 17 ON PLAN 66R16437 IN A66700 TOGETHER WITH AND SUBJECT TO RIGHTSAND EASEMENTS CREATED IN SCHEDULE A OF DECLARATION D349755 , CITY OF TORONTO | | |
| <i>Address</i> | 203 SUITE 18 WYNFORD DRIVE TORONTO | | |
| <i>PIN</i> | 12037 - 0145 LT | <i>Interest/Estate</i> | Fee Simple |
| <i>Description</i> | UNIT 4, LEVEL 2, METRO TORONTO CONDOMINIUM PLAN NO. 1037 AND ITS APPURTENANT INTEREST. THE DESCRIPTION OF THE CONDOMINIUM PROPERTY IS : PART OF BLOCK J ON PLAN M-864 CITY OF NORTH YORK DESIGNATED AS PARTS 1, 2,3, 4, 5, 15, 17, 22 AND 24 ON PLAN 66R16437 THE BOUNDARY OF THE WEST LIMIT OF GERVAIS DRIVE HAS BEEN CONFIRMED UNDER THE BOUNDARIES ACT BY PLAN BA-1365 REGISTERED AS D538 INSTRUMENT A721241. SUBJECT TO EASEMENT IN FAVOUR OF THE CORPORATION OF THE CITY OF NORTH YORK, OVER PART 17 ON PLAN 66R16437 IN A66700 TOGETHER WITH AND SUBJECT TO RIGHTSAND EASEMENTS CREATED IN SCHEDULE A OF DECLARATION D349755 , CITY OF TORONTO | | |
| <i>Address</i> | 204 SUITE 18 WYNFORD DRIVE TORONTO | | |
| <i>PIN</i> | 12037 - 0146 LT | <i>Interest/Estate</i> | Fee Simple |
| <i>Description</i> | UNIT 5, LEVEL 2, METRO TORONTO CONDOMINIUM PLAN NO. 1037 AND ITS APPURTENANT INTEREST. THE DESCRIPTION OF THE CONDOMINIUM PROPERTY IS : PART OF BLOCK J ON PLAN M-864 CITY OF NORTH YORK DESIGNATED AS PARTS 1, 2,3, 4, 5, 15, 17, 22 AND 24 ON PLAN 66R16437 THE BOUNDARY OF THE WEST LIMIT OF GERVAIS DRIVE HAS BEEN CONFIRMED UNDER THE BOUNDARIES ACT BY PLAN BA-1365 REGISTERED AS D538 INSTRUMENT A721241. SUBJECT TO EASEMENT IN FAVOUR OF THE CORPORATION OF THE CITY OF NORTH YORK, OVER PART 17 ON PLAN 66R16437 IN A66700 TOGETHER WITH AND SUBJECT TO RIGHTSAND EASEMENTS CREATED IN SCHEDULE A OF DECLARATION D349755 , CITY OF TORONTO | | |
| <i>Address</i> | 205 SUITE 18 WYNFORD DRIVE TORONTO | | |
| <i>PIN</i> | 12037 - 0147 LT | <i>Interest/Estate</i> | Fee Simple |
| <i>Description</i> | UNIT 6, LEVEL 2, METRO TORONTO CONDOMINIUM PLAN NO. 1037 AND ITS APPURTENANT INTEREST. THE DESCRIPTION OF THE CONDOMINIUM PROPERTY IS : PART OF BLOCK J ON PLAN M-864 CITY OF NORTH YORK DESIGNATED AS PARTS 1, 2,3, 4, 5, 15, 17, 22 AND 24 ON PLAN 66R16437 THE BOUNDARY OF THE WEST LIMIT OF GERVAIS DRIVE HAS BEEN CONFIRMED UNDER THE BOUNDARIES ACT BY PLAN BA-1365 REGISTERED AS D538 INSTRUMENT A721241. SUBJECT TO EASEMENT IN FAVOUR OF THE CORPORATION OF THE CITY OF NORTH YORK, OVER PART 17 ON PLAN 66R16437 IN A66700 TOGETHER WITH AND SUBJECT TO RIGHTSAND EASEMENTS CREATED IN SCHEDULE A OF DECLARATION D349755 , CITY OF TORONTO | | |
| <i>Address</i> | 206 SUITE 18 WYNFORD DRIVE TORONTO | | |

The applicant(s) hereby applies to the Land Registrar.

yyyy mm dd Page 24 of 86

Properties

| | | | |
|--------------------|---|------------------------|------------|
| PIN | 12037 - 0148 LT | Interest/Estate | Fee Simple |
| Description | UNIT 7, LEVEL 2, METRO TORONTO CONDOMINIUM PLAN NO. 1037 AND ITS APPURTENANT INTEREST. THE DESCRIPTION OF THE CONDOMINIUM PROPERTY IS : PART OF BLOCK J ON PLAN M-864 CITY OF NORTH YORK DESIGNATED AS PARTS 1, 2,3, 4, 5, 15, 17, 22 AND 24 ON PLAN 66R16437 THE BOUNDARY OF THE WEST LIMIT OF GERVAIS DRIVE HAS BEEN CONFIRMED UNDER THE BOUNDARIES ACT BY PLAN BA-1365 REGISTERED AS D538 INSTRUMENT A721241. SUBJECT TO EASEMENT IN FAVOUR OF THE CORPORATION OF THE CITY OF NORTH YORK, OVER PART 17 ON PLAN 66R16437 IN A66700 TOGETHER WITH AND SUBJECT TO RIGHTSAND EASEMENTS CREATED IN SCHEDULE A OF DECLARATION D349755 , CITY OF TORONTO | | |
| Address | 207 SUITE 18 WYNFORD DRIVE TORONTO | | |
| PIN | 12037 - 0149 LT | Interest/Estate | Fee Simple |
| Description | UNIT 8, LEVEL 2, METRO TORONTO CONDOMINIUM PLAN NO. 1037 AND ITS APPURTENANT INTEREST. THE DESCRIPTION OF THE CONDOMINIUM PROPERTY IS : PART OF BLOCK J ON PLAN M-864 CITY OF NORTH YORK DESIGNATED AS PARTS 1, 2,3, 4, 5, 15, 17, 22 AND 24 ON PLAN 66R16437 THE BOUNDARY OF THE WEST LIMIT OF GERVAIS DRIVE HAS BEEN CONFIRMED UNDER THE BOUNDARIES ACT BY PLAN BA-1365 REGISTERED AS D538 INSTRUMENT A721241. SUBJECT TO EASEMENT IN FAVOUR OF THE CORPORATION OF THE CITY OF NORTH YORK, OVER PART 17 ON PLAN 66R16437 IN A66700 TOGETHER WITH AND SUBJECT TO RIGHTSAND EASEMENTS CREATED IN SCHEDULE A OF DECLARATION D349755 , CITY OF TORONTO | | |
| Address | 208 SUITE 18 WYNFORD DRIVE SCARBOROUGH | | |
| PIN | 12037 - 0150 LT | Interest/Estate | Fee Simple |
| Description | UNIT 9, LEVEL 2, METRO TORONTO CONDOMINIUM PLAN NO. 1037 AND ITS APPURTENANT INTEREST. THE DESCRIPTION OF THE CONDOMINIUM PROPERTY IS : PART OF BLOCK J ON PLAN M-864 CITY OF NORTH YORK DESIGNATED AS PARTS 1, 2,3, 4, 5, 15, 17, 22 AND 24 ON PLAN 66R16437 THE BOUNDARY OF THE WEST LIMIT OF GERVAIS DRIVE HAS BEEN CONFIRMED UNDER THE BOUNDARIES ACT BY PLAN BA-1365 REGISTERED AS D538 INSTRUMENT A721241. SUBJECT TO EASEMENT IN FAVOUR OF THE CORPORATION OF THE CITY OF NORTH YORK, OVER PART 17 ON PLAN 66R16437 IN A66700 TOGETHER WITH AND SUBJECT TO RIGHTSAND EASEMENTS CREATED IN SCHEDULE A OF DECLARATION D349755 , CITY OF TORONTO | | |
| Address | 209 SUITE 18 WYNFORD DRIVE TORONTO | | |
| PIN | 12037 - 0151 LT | Interest/Estate | Fee Simple |
| Description | UNIT 10, LEVEL 2, METRO TORONTO CONDOMINIUM PLAN NO. 1037 AND ITS APPURTENANT INTEREST. THE DESCRIPTION OF THE CONDOMINIUM PROPERTY IS : PART OF BLOCK J ON PLAN M-864 CITY OF NORTH YORK DESIGNATED AS PARTS 1, 2,3, 4, 5, 15, 17, 22 AND 24 ON PLAN 66R16437 THE BOUNDARY OF THE WEST LIMIT OF GERVAIS DRIVE HAS BEEN CONFIRMED UNDER THE BOUNDARIES ACT BY PLAN BA-1365 REGISTERED AS D538 INSTRUMENT A721241. SUBJECT TO EASEMENT IN FAVOUR OF THE CORPORATION OF THE CITY OF NORTH YORK, OVER PART 17 ON PLAN 66R16437 IN A66700 TOGETHER WITH AND SUBJECT TO RIGHTSAND EASEMENTS CREATED IN SCHEDULE A OF DECLARATION D349755 , CITY OF TORONTO | | |
| Address | 210 SUITE 18 WYNFORD DRIVE TORONTO | | |
| PIN | 12037 - 0152 LT | Interest/Estate | Fee Simple |
| Description | UNIT 11, LEVEL 2, METRO TORONTO CONDOMINIUM PLAN NO. 1037 AND ITS APPURTENANT INTEREST. THE DESCRIPTION OF THE CONDOMINIUM PROPERTY IS : PART OF BLOCK J ON PLAN M-864 CITY OF NORTH YORK DESIGNATED AS PARTS 1, 2,3, 4, 5, 15, 17, 22 AND 24 ON PLAN 66R16437 THE BOUNDARY OF THE WEST LIMIT OF GERVAIS DRIVE HAS BEEN CONFIRMED UNDER THE BOUNDARIES ACT BY PLAN BA-1365 REGISTERED AS D538 INSTRUMENT A721241. SUBJECT TO EASEMENT IN FAVOUR OF THE CORPORATION OF THE CITY OF NORTH YORK, OVER PART 17 ON PLAN 66R16437 IN A66700 TOGETHER WITH AND SUBJECT TO RIGHTSAND EASEMENTS CREATED IN SCHEDULE A OF DECLARATION D349755 , CITY OF TORONTO | | |
| Address | 2111 SUITE 18 WYNFORD DRIVE TORONTO | | |

Properties

| | | | |
|--------------------|---|------------------------|------------|
| <i>PIN</i> | 12037 - 0153 LT | <i>Interest/Estate</i> | Fee Simple |
| <i>Description</i> | UNIT 12, LEVEL 2, METRO TORONTO CONDOMINIUM PLAN NO. 1037 AND ITS APPURTENANT INTEREST. THE DESCRIPTION OF THE CONDOMINIUM PROPERTY IS : PART OF BLOCK J ON PLAN M-864 CITY OF NORTH YORK DESIGNATED AS PARTS 1, 2,3, 4, 5, 15, 17, 22 AND 24 ON PLAN 66R16437 THE BOUNDARY OF THE WEST LIMIT OF GERVAIS DRIVE HAS BEEN CONFIRMED UNDER THE BOUNDARIES ACT BY PLAN BA-1365 REGISTERED AS D538 INSTRUMENT A721241. SUBJECT TO EASEMENT IN FAVOUR OF THE CORPORATION OF THE CITY OF NORTH YORK, OVER PART 17 ON PLAN 66R16437 IN A66700 TOGETHER WITH AND SUBJECT TO RIGHTSAND EASEMENTS CREATED IN SCHEDULE A OF DECLARATION D349755 , CITY OF TORONTO | | |
| <i>Address</i> | 211 SUITE 18 WYNFORD DRIVE TORONTO | | |
| <i>PIN</i> | 12037 - 0154 LT | <i>Interest/Estate</i> | Fee Simple |
| <i>Description</i> | UNIT 13, LEVEL 2, METRO TORONTO CONDOMINIUM PLAN NO. 1037 AND ITS APPURTENANT INTEREST. THE DESCRIPTION OF THE CONDOMINIUM PROPERTY IS : PART OF BLOCK J ON PLAN M-864 CITY OF NORTH YORK DESIGNATED AS PARTS 1, 2,3, 4, 5, 15, 17, 22 AND 24 ON PLAN 66R16437 THE BOUNDARY OF THE WEST LIMIT OF GERVAIS DRIVE HAS BEEN CONFIRMED UNDER THE BOUNDARIES ACT BY PLAN BA-1365 REGISTERED AS D538 INSTRUMENT A721241. SUBJECT TO EASEMENT IN FAVOUR OF THE CORPORATION OF THE CITY OF NORTH YORK, OVER PART 17 ON PLAN 66R16437 IN A66700 TOGETHER WITH AND SUBJECT TO RIGHTSAND EASEMENTS CREATED IN SCHEDULE A OF DECLARATION D349755 , CITY OF TORONTO | | |
| <i>Address</i> | 213 SUITE 18 WYNFORD DRIVE TORONTO | | |
| <i>PIN</i> | 12037 - 0155 LT | <i>Interest/Estate</i> | Fee Simple |
| <i>Description</i> | UNIT 14, LEVEL 2, METRO TORONTO CONDOMINIUM PLAN NO. 1037 AND ITS APPURTENANT INTEREST. THE DESCRIPTION OF THE CONDOMINIUM PROPERTY IS : PART OF BLOCK J ON PLAN M-864 CITY OF NORTH YORK DESIGNATED AS PARTS 1, 2,3, 4, 5, 15, 17, 22 AND 24 ON PLAN 66R16437 THE BOUNDARY OF THE WEST LIMIT OF GERVAIS DRIVE HAS BEEN CONFIRMED UNDER THE BOUNDARIES ACT BY PLAN BA-1365 REGISTERED AS D538 INSTRUMENT A721241. SUBJECT TO EASEMENT IN FAVOUR OF THE CORPORATION OF THE CITY OF NORTH YORK, OVER PART 17 ON PLAN 66R16437 IN A66700 TOGETHER WITH AND SUBJECT TO RIGHTSAND EASEMENTS CREATED IN SCHEDULE A OF DECLARATION D349755 , CITY OF TORONTO | | |
| <i>Address</i> | 214 SUITE 18 WYNFORD DRIVE TORONTO | | |
| <i>PIN</i> | 12037 - 0156 LT | <i>Interest/Estate</i> | Fee Simple |
| <i>Description</i> | UNIT 15, LEVEL 2, METRO TORONTO CONDOMINIUM PLAN NO. 1037 AND ITS APPURTENANT INTEREST. THE DESCRIPTION OF THE CONDOMINIUM PROPERTY IS : PART OF BLOCK J ON PLAN M-864 CITY OF NORTH YORK DESIGNATED AS PARTS 1, 2,3, 4, 5, 15, 17, 22 AND 24 ON PLAN 66R16437 THE BOUNDARY OF THE WEST LIMIT OF GERVAIS DRIVE HAS BEEN CONFIRMED UNDER THE BOUNDARIES ACT BY PLAN BA-1365 REGISTERED AS D538 INSTRUMENT A721241. SUBJECT TO EASEMENT IN FAVOUR OF THE CORPORATION OF THE CITY OF NORTH YORK, OVER PART 17 ON PLAN 66R16437 IN A66700 TOGETHER WITH AND SUBJECT TO RIGHTSAND EASEMENTS CREATED IN SCHEDULE A OF DECLARATION D349755 , CITY OF TORONTO | | |
| <i>Address</i> | 215 SUITE 18 WYNFORD DRIVE TORONTO | | |
| <i>PIN</i> | 12037 - 0157 LT | <i>Interest/Estate</i> | Fee Simple |
| <i>Description</i> | UNIT 16, LEVEL 2, METRO TORONTO CONDOMINIUM PLAN NO. 1037 AND ITS APPURTENANT INTEREST. THE DESCRIPTION OF THE CONDOMINIUM PROPERTY IS : PART OF BLOCK J ON PLAN M-864 CITY OF NORTH YORK DESIGNATED AS PARTS 1, 2,3, 4, 5, 15, 17, 22 AND 24 ON PLAN 66R16437 THE BOUNDARY OF THE WEST LIMIT OF GERVAIS DRIVE HAS BEEN CONFIRMED UNDER THE BOUNDARIES ACT BY PLAN BA-1365 REGISTERED AS D538 INSTRUMENT A721241. SUBJECT TO EASEMENT IN FAVOUR OF THE CORPORATION OF THE CITY OF NORTH YORK, OVER PART 17 ON PLAN 66R16437 IN A66700 TOGETHER WITH AND SUBJECT TO RIGHTSAND EASEMENTS CREATED IN SCHEDULE A OF DECLARATION D349755 , CITY OF TORONTO | | |
| <i>Address</i> | 216 SUITE 18 WYNFORD DRIVE TORONTO | | |

The applicant(s) hereby applies to the Land Registrar.

yyyy mm dd Page 26 of 86

Properties

| | | | |
|--------------------|---|------------------------|------------|
| <i>PIN</i> | 12037 - 0183 LT | <i>Interest/Estate</i> | Fee Simple |
| <i>Description</i> | UNIT 42, LEVEL 2, METRO TORONTO CONDOMINIUM PLAN NO. 1037 AND ITS APPURTENANT INTEREST. THE DESCRIPTION OF THE CONDOMINIUM PROPERTY IS : PART OF BLOCK J ON PLAN M-864 CITY OF NORTH YORK DESIGNATED AS PARTS 1, 2,3, 4, 5, 15, 17, 22 AND 24 ON PLAN 66R16437 THE BOUNDARY OF THE WEST LIMIT OF GERVAIS DRIVE HAS BEEN CONFIRMED UNDER THE BOUNDARIES ACT BY PLAN BA-1365 REGISTERED AS D538 INSTRUMENT A721241. SUBJECT TO EASEMENT IN FAVOUR OF THE CORPORATION OF THE CITY OF NORTH YORK, OVER PART 17 ON PLAN 66R16437 IN A66700 TOGETHER WITH AND SUBJECT TO RIGHTSAND EASEMENTS CREATED IN SCHEDULE A OF DECLARATION D349755 , CITY OF TORONTO | | |
| <i>Address</i> | 18 WYNFORD DRIVE - PARKING TORONTO | | |
| <i>PIN</i> | 12037 - 0184 LT | <i>Interest/Estate</i> | Fee Simple |
| <i>Description</i> | UNIT 43, LEVEL 2, METRO TORONTO CONDOMINIUM PLAN NO. 1037 AND ITS APPURTENANT INTEREST. THE DESCRIPTION OF THE CONDOMINIUM PROPERTY IS : PART OF BLOCK J ON PLAN M-864 CITY OF NORTH YORK DESIGNATED AS PARTS 1, 2,3, 4, 5, 15, 17, 22 AND 24 ON PLAN 66R16437 THE BOUNDARY OF THE WEST LIMIT OF GERVAIS DRIVE HAS BEEN CONFIRMED UNDER THE BOUNDARIES ACT BY PLAN BA-1365 REGISTERED AS D538 INSTRUMENT A721241. SUBJECT TO EASEMENT IN FAVOUR OF THE CORPORATION OF THE CITY OF NORTH YORK, OVER PART 17 ON PLAN 66R16437 IN A66700 TOGETHER WITH AND SUBJECT TO RIGHTSAND EASEMENTS CREATED IN SCHEDULE A OF DECLARATION D349755 , CITY OF TORONTO | | |
| <i>Address</i> | 18 WYNFORD DRIVE - PARKING TORONTO | | |
| <i>PIN</i> | 12037 - 0185 LT | <i>Interest/Estate</i> | Fee Simple |
| <i>Description</i> | UNIT 44, LEVEL 2, METRO TORONTO CONDOMINIUM PLAN NO. 1037 AND ITS APPURTENANT INTEREST. THE DESCRIPTION OF THE CONDOMINIUM PROPERTY IS : PART OF BLOCK J ON PLAN M-864 CITY OF NORTH YORK DESIGNATED AS PARTS 1, 2,3, 4, 5, 15, 17, 22 AND 24 ON PLAN 66R16437 THE BOUNDARY OF THE WEST LIMIT OF GERVAIS DRIVE HAS BEEN CONFIRMED UNDER THE BOUNDARIES ACT BY PLAN BA-1365 REGISTERED AS D538 INSTRUMENT A721241. SUBJECT TO EASEMENT IN FAVOUR OF THE CORPORATION OF THE CITY OF NORTH YORK, OVER PART 17 ON PLAN 66R16437 IN A66700 TOGETHER WITH AND SUBJECT TO RIGHTSAND EASEMENTS CREATED IN SCHEDULE A OF DECLARATION D349755 , CITY OF TORONTO | | |
| <i>Address</i> | 18 WYNFORD DRIVE - PARKING TORONTO | | |
| <i>PIN</i> | 12037 - 0186 LT | <i>Interest/Estate</i> | Fee Simple |
| <i>Description</i> | UNIT 45, LEVEL 2, METRO TORONTO CONDOMINIUM PLAN NO. 1037 AND ITS APPURTENANT INTEREST. THE DESCRIPTION OF THE CONDOMINIUM PROPERTY IS : PART OF BLOCK J ON PLAN M-864 CITY OF NORTH YORK DESIGNATED AS PARTS 1, 2,3, 4, 5, 15, 17, 22 AND 24 ON PLAN 66R16437 THE BOUNDARY OF THE WEST LIMIT OF GERVAIS DRIVE HAS BEEN CONFIRMED UNDER THE BOUNDARIES ACT BY PLAN BA-1365 REGISTERED AS D538 INSTRUMENT A721241. SUBJECT TO EASEMENT IN FAVOUR OF THE CORPORATION OF THE CITY OF NORTH YORK, OVER PART 17 ON PLAN 66R16437 IN A66700 TOGETHER WITH AND SUBJECT TO RIGHTSAND EASEMENTS CREATED IN SCHEDULE A OF DECLARATION D349755 , CITY OF TORONTO | | |
| <i>Address</i> | 18 WYNFORD DRIVE - PARKING TORONTO | | |
| <i>PIN</i> | 12037 - 0187 LT | <i>Interest/Estate</i> | Fee Simple |
| <i>Description</i> | UNIT 46, LEVEL 2, METRO TORONTO CONDOMINIUM PLAN NO. 1037 AND ITS APPURTENANT INTEREST. THE DESCRIPTION OF THE CONDOMINIUM PROPERTY IS : PART OF BLOCK J ON PLAN M-864 CITY OF NORTH YORK DESIGNATED AS PARTS 1, 2,3, 4, 5, 15, 17, 22 AND 24 ON PLAN 66R16437 THE BOUNDARY OF THE WEST LIMIT OF GERVAIS DRIVE HAS BEEN CONFIRMED UNDER THE BOUNDARIES ACT BY PLAN BA-1365 REGISTERED AS D538 INSTRUMENT A721241. SUBJECT TO EASEMENT IN FAVOUR OF THE CORPORATION OF THE CITY OF NORTH YORK, OVER PART 17 ON PLAN 66R16437 IN A66700 TOGETHER WITH AND SUBJECT TO RIGHTSAND EASEMENTS CREATED IN SCHEDULE A OF DECLARATION D349755 , CITY OF TORONTO | | |
| <i>Address</i> | 18 WYNFORD DRIVE - PARKING TORONTO | | |

| |
|-------------------|
| Properties |
|-------------------|

| | | | |
|--------------------|---|------------------------|------------|
| PIN | 12037 - 0188 LT | Interest/Estate | Fee Simple |
| Description | UNIT 47, LEVEL 2, METRO TORONTO CONDOMINIUM PLAN NO. 1037 AND ITS APPURTENANT INTEREST. THE DESCRIPTION OF THE CONDOMINIUM PROPERTY IS : PART OF BLOCK J ON PLAN M-864 CITY OF NORTH YORK DESIGNATED AS PARTS 1, 2,3, 4, 5, 15, 17, 22 AND 24 ON PLAN 66R16437 THE BOUNDARY OF THE WEST LIMIT OF GERVAIS DRIVE HAS BEEN CONFIRMED UNDER THE BOUNDARIES ACT BY PLAN BA-1365 REGISTERED AS D538 INSTRUMENT A721241. SUBJECT TO EASEMENT IN FAVOUR OF THE CORPORATION OF THE CITY OF NORTH YORK, OVER PART 17 ON PLAN 66R16437 IN A66700 TOGETHER WITH AND SUBJECT TO RIGHTSAND EASEMENTS CREATED IN SCHEDULE A OF DECLARATION D349755 , CITY OF TORONTO | | |
| Address | 18 WYNFORD DRIVE - PARKING TORONTO | | |
| PIN | 12037 - 0189 LT | Interest/Estate | Fee Simple |
| Description | UNIT 48, LEVEL 2, METRO TORONTO CONDOMINIUM PLAN NO. 1037 AND ITS APPURTENANT INTEREST. THE DESCRIPTION OF THE CONDOMINIUM PROPERTY IS : PART OF BLOCK J ON PLAN M-864 CITY OF NORTH YORK DESIGNATED AS PARTS 1, 2,3, 4, 5, 15, 17, 22 AND 24 ON PLAN 66R16437 THE BOUNDARY OF THE WEST LIMIT OF GERVAIS DRIVE HAS BEEN CONFIRMED UNDER THE BOUNDARIES ACT BY PLAN BA-1365 REGISTERED AS D538 INSTRUMENT A721241. SUBJECT TO EASEMENT IN FAVOUR OF THE CORPORATION OF THE CITY OF NORTH YORK, OVER PART 17 ON PLAN 66R16437 IN A66700 TOGETHER WITH AND SUBJECT TO RIGHTSAND EASEMENTS CREATED IN SCHEDULE A OF DECLARATION D349755 , CITY OF TORONTO | | |
| Address | 18 WYNFORD DRIVE - PARKING TORONTO | | |
| PIN | 12037 - 0190 LT | Interest/Estate | Fee Simple |
| Description | UNIT 49, LEVEL 2, METRO TORONTO CONDOMINIUM PLAN NO. 1037 AND ITS APPURTENANT INTEREST. THE DESCRIPTION OF THE CONDOMINIUM PROPERTY IS : PART OF BLOCK J ON PLAN M-864 CITY OF NORTH YORK DESIGNATED AS PARTS 1, 2,3, 4, 5, 15, 17, 22 AND 24 ON PLAN 66R16437 THE BOUNDARY OF THE WEST LIMIT OF GERVAIS DRIVE HAS BEEN CONFIRMED UNDER THE BOUNDARIES ACT BY PLAN BA-1365 REGISTERED AS D538 INSTRUMENT A721241. SUBJECT TO EASEMENT IN FAVOUR OF THE CORPORATION OF THE CITY OF NORTH YORK, OVER PART 17 ON PLAN 66R16437 IN A66700 TOGETHER WITH AND SUBJECT TO RIGHTSAND EASEMENTS CREATED IN SCHEDULE A OF DECLARATION D349755 , CITY OF TORONTO | | |
| Address | 18 WYNFORD DRIVE - PARKING TORONTO | | |
| PIN | 12037 - 0191 LT | Interest/Estate | Fee Simple |
| Description | UNIT 50, LEVEL 2, METRO TORONTO CONDOMINIUM PLAN NO. 1037 AND ITS APPURTENANT INTEREST. THE DESCRIPTION OF THE CONDOMINIUM PROPERTY IS : PART OF BLOCK J ON PLAN M-864 CITY OF NORTH YORK DESIGNATED AS PARTS 1, 2,3, 4, 5, 15, 17, 22 AND 24 ON PLAN 66R16437 THE BOUNDARY OF THE WEST LIMIT OF GERVAIS DRIVE HAS BEEN CONFIRMED UNDER THE BOUNDARIES ACT BY PLAN BA-1365 REGISTERED AS D538 INSTRUMENT A721241. SUBJECT TO EASEMENT IN FAVOUR OF THE CORPORATION OF THE CITY OF NORTH YORK, OVER PART 17 ON PLAN 66R16437 IN A66700 TOGETHER WITH AND SUBJECT TO RIGHTSAND EASEMENTS CREATED IN SCHEDULE A OF DECLARATION D349755 , CITY OF TORONTO | | |
| Address | 18 WYNFORD DRIVE - PARKING TORONTO | | |
| PIN | 12037 - 0192 LT | Interest/Estate | Fee Simple |
| Description | UNIT 51, LEVEL 2, METRO TORONTO CONDOMINIUM PLAN NO. 1037 AND ITS APPURTENANT INTEREST. THE DESCRIPTION OF THE CONDOMINIUM PROPERTY IS : PART OF BLOCK J ON PLAN M-864 CITY OF NORTH YORK DESIGNATED AS PARTS 1, 2,3, 4, 5, 15, 17, 22 AND 24 ON PLAN 66R16437 THE BOUNDARY OF THE WEST LIMIT OF GERVAIS DRIVE HAS BEEN CONFIRMED UNDER THE BOUNDARIES ACT BY PLAN BA-1365 REGISTERED AS D538 INSTRUMENT A721241. SUBJECT TO EASEMENT IN FAVOUR OF THE CORPORATION OF THE CITY OF NORTH YORK, OVER PART 17 ON PLAN 66R16437 IN A66700 TOGETHER WITH AND SUBJECT TO RIGHTSAND EASEMENTS CREATED IN SCHEDULE A OF DECLARATION D349755 , CITY OF TORONTO | | |
| Address | 18 WYNFORD DRIVE - PARKING TORONTO | | |

| Properties | |
|------------|--|
|------------|--|

| | | | |
|--------------------|---|------------------------|------------|
| <i>PIN</i> | 12037 - 0193 LT | <i>Interest/Estate</i> | Fee Simple |
| <i>Description</i> | UNIT 52, LEVEL 2, METRO TORONTO CONDOMINIUM PLAN NO. 1037 AND ITS APPURTENANT INTEREST. THE DESCRIPTION OF THE CONDOMINIUM PROPERTY IS : PART OF BLOCK J ON PLAN M-864 CITY OF NORTH YORK DESIGNATED AS PARTS 1, 2,3, 4, 5, 15, 17, 22 AND 24 ON PLAN 66R16437 THE BOUNDARY OF THE WEST LIMIT OF GERVAIS DRIVE HAS BEEN CONFIRMED UNDER THE BOUNDARIES ACT BY PLAN BA-1365 REGISTERED AS D538 INSTRUMENT A721241. SUBJECT TO EASEMENT IN FAVOUR OF THE CORPORATION OF THE CITY OF NORTH YORK, OVER PART 17 ON PLAN 66R16437 IN A66700 TOGETHER WITH AND SUBJECT TO RIGHTSAND EASEMENTS CREATED IN SCHEDULE A OF DECLARATION D349755 , CITY OF TORONTO | | |
| <i>Address</i> | 18 WYNFORD DRIVE - PARKING TORONTO | | |
| <i>PIN</i> | 12037 - 0194 LT | <i>Interest/Estate</i> | Fee Simple |
| <i>Description</i> | UNIT 53, LEVEL 2, METRO TORONTO CONDOMINIUM PLAN NO. 1037 AND ITS APPURTENANT INTEREST. THE DESCRIPTION OF THE CONDOMINIUM PROPERTY IS : PART OF BLOCK J ON PLAN M-864 CITY OF NORTH YORK DESIGNATED AS PARTS 1, 2,3, 4, 5, 15, 17, 22 AND 24 ON PLAN 66R16437 THE BOUNDARY OF THE WEST LIMIT OF GERVAIS DRIVE HAS BEEN CONFIRMED UNDER THE BOUNDARIES ACT BY PLAN BA-1365 REGISTERED AS D538 INSTRUMENT A721241. SUBJECT TO EASEMENT IN FAVOUR OF THE CORPORATION OF THE CITY OF NORTH YORK, OVER PART 17 ON PLAN 66R16437 IN A66700 TOGETHER WITH AND SUBJECT TO RIGHTSAND EASEMENTS CREATED IN SCHEDULE A OF DECLARATION D349755 , CITY OF TORONTO | | |
| <i>Address</i> | 18 WYNFORD DRIVE - PARKING TORONTO | | |
| <i>PIN</i> | 12037 - 0195 LT | <i>Interest/Estate</i> | Fee Simple |
| <i>Description</i> | UNIT 54, LEVEL 2, METRO TORONTO CONDOMINIUM PLAN NO. 1037 AND ITS APPURTENANT INTEREST. THE DESCRIPTION OF THE CONDOMINIUM PROPERTY IS : PART OF BLOCK J ON PLAN M-864 CITY OF NORTH YORK DESIGNATED AS PARTS 1, 2,3, 4, 5, 15, 17, 22 AND 24 ON PLAN 66R16437 THE BOUNDARY OF THE WEST LIMIT OF GERVAIS DRIVE HAS BEEN CONFIRMED UNDER THE BOUNDARIES ACT BY PLAN BA-1365 REGISTERED AS D538 INSTRUMENT A721241. SUBJECT TO EASEMENT IN FAVOUR OF THE CORPORATION OF THE CITY OF NORTH YORK, OVER PART 17 ON PLAN 66R16437 IN A66700 TOGETHER WITH AND SUBJECT TO RIGHTSAND EASEMENTS CREATED IN SCHEDULE A OF DECLARATION D349755 , CITY OF TORONTO | | |
| <i>Address</i> | 18 WYNFORD DRIVE - PARKING TORONTO | | |
| <i>PIN</i> | 12037 - 0196 LT | <i>Interest/Estate</i> | Fee Simple |
| <i>Description</i> | UNIT 55, LEVEL 2, METRO TORONTO CONDOMINIUM PLAN NO. 1037 AND ITS APPURTENANT INTEREST. THE DESCRIPTION OF THE CONDOMINIUM PROPERTY IS : PART OF BLOCK J ON PLAN M-864 CITY OF NORTH YORK DESIGNATED AS PARTS 1, 2,3, 4, 5, 15, 17, 22 AND 24 ON PLAN 66R16437 THE BOUNDARY OF THE WEST LIMIT OF GERVAIS DRIVE HAS BEEN CONFIRMED UNDER THE BOUNDARIES ACT BY PLAN BA-1365 REGISTERED AS D538 INSTRUMENT A721241. SUBJECT TO EASEMENT IN FAVOUR OF THE CORPORATION OF THE CITY OF NORTH YORK, OVER PART 17 ON PLAN 66R16437 IN A66700 TOGETHER WITH AND SUBJECT TO RIGHTSAND EASEMENTS CREATED IN SCHEDULE A OF DECLARATION D349755 , CITY OF TORONTO | | |
| <i>Address</i> | 18 WYNFORD DRIVE - PARKING TORONTO | | |
| <i>PIN</i> | 12037 - 0197 LT | <i>Interest/Estate</i> | Fee Simple |
| <i>Description</i> | UNIT 56, LEVEL 2, METRO TORONTO CONDOMINIUM PLAN NO. 1037 AND ITS APPURTENANT INTEREST. THE DESCRIPTION OF THE CONDOMINIUM PROPERTY IS : PART OF BLOCK J ON PLAN M-864 CITY OF NORTH YORK DESIGNATED AS PARTS 1, 2,3, 4, 5, 15, 17, 22 AND 24 ON PLAN 66R16437 THE BOUNDARY OF THE WEST LIMIT OF GERVAIS DRIVE HAS BEEN CONFIRMED UNDER THE BOUNDARIES ACT BY PLAN BA-1365 REGISTERED AS D538 INSTRUMENT A721241. SUBJECT TO EASEMENT IN FAVOUR OF THE CORPORATION OF THE CITY OF NORTH YORK, OVER PART 17 ON PLAN 66R16437 IN A66700 TOGETHER WITH AND SUBJECT TO RIGHTSAND EASEMENTS CREATED IN SCHEDULE A OF DECLARATION D349755 , CITY OF TORONTO | | |
| <i>Address</i> | 18 WYNFORD DRIVE - PARKING TORONTO | | |

The applicant(s) hereby applies to the Land Registrar.

yyyy mm dd Page 29 of 86

Properties

| | | | |
|--------------------|---|------------------------|------------|
| <i>PIN</i> | 12037 - 0198 LT | <i>Interest/Estate</i> | Fee Simple |
| <i>Description</i> | UNIT 57, LEVEL 2, METRO TORONTO CONDOMINIUM PLAN NO. 1037 AND ITS APPURTENANT INTEREST. THE DESCRIPTION OF THE CONDOMINIUM PROPERTY IS : PART OF BLOCK J ON PLAN M-864 CITY OF NORTH YORK DESIGNATED AS PARTS 1, 2,3, 4, 5, 15, 17, 22 AND 24 ON PLAN 66R16437 THE BOUNDARY OF THE WEST LIMIT OF GERVAIS DRIVE HAS BEEN CONFIRMED UNDER THE BOUNDARIES ACT BY PLAN BA-1365 REGISTERED AS D538 INSTRUMENT A721241. SUBJECT TO EASEMENT IN FAVOUR OF THE CORPORATION OF THE CITY OF NORTH YORK, OVER PART 17 ON PLAN 66R16437 IN A66700 TOGETHER WITH AND SUBJECT TO RIGHTSAND EASEMENTS CREATED IN SCHEDULE A OF DECLARATION D349755 , CITY OF TORONTO | | |
| <i>Address</i> | 18 WYNFORD DRIVE - PARKING TORONTO | | |
| <i>PIN</i> | 12037 - 0199 LT | <i>Interest/Estate</i> | Fee Simple |
| <i>Description</i> | UNIT 58, LEVEL 2, METRO TORONTO CONDOMINIUM PLAN NO. 1037 AND ITS APPURTENANT INTEREST. THE DESCRIPTION OF THE CONDOMINIUM PROPERTY IS : PART OF BLOCK J ON PLAN M-864 CITY OF NORTH YORK DESIGNATED AS PARTS 1, 2,3, 4, 5, 15, 17, 22 AND 24 ON PLAN 66R16437 THE BOUNDARY OF THE WEST LIMIT OF GERVAIS DRIVE HAS BEEN CONFIRMED UNDER THE BOUNDARIES ACT BY PLAN BA-1365 REGISTERED AS D538 INSTRUMENT A721241. SUBJECT TO EASEMENT IN FAVOUR OF THE CORPORATION OF THE CITY OF NORTH YORK, OVER PART 17 ON PLAN 66R16437 IN A66700 TOGETHER WITH AND SUBJECT TO RIGHTSAND EASEMENTS CREATED IN SCHEDULE A OF DECLARATION D349755 , CITY OF TORONTO | | |
| <i>Address</i> | 18 WYNFORD DRIVE - PARKING TORONTO | | |
| <i>PIN</i> | 12037 - 0200 LT | <i>Interest/Estate</i> | Fee Simple |
| <i>Description</i> | UNIT 59, LEVEL 2, METRO TORONTO CONDOMINIUM PLAN NO. 1037 AND ITS APPURTENANT INTEREST. THE DESCRIPTION OF THE CONDOMINIUM PROPERTY IS : PART OF BLOCK J ON PLAN M-864 CITY OF NORTH YORK DESIGNATED AS PARTS 1, 2,3, 4, 5, 15, 17, 22 AND 24 ON PLAN 66R16437 THE BOUNDARY OF THE WEST LIMIT OF GERVAIS DRIVE HAS BEEN CONFIRMED UNDER THE BOUNDARIES ACT BY PLAN BA-1365 REGISTERED AS D538 INSTRUMENT A721241. SUBJECT TO EASEMENT IN FAVOUR OF THE CORPORATION OF THE CITY OF NORTH YORK, OVER PART 17 ON PLAN 66R16437 IN A66700 TOGETHER WITH AND SUBJECT TO RIGHTSAND EASEMENTS CREATED IN SCHEDULE A OF DECLARATION D349755 , CITY OF TORONTO | | |
| <i>Address</i> | 18 WYNFORD DRIVE - PARKING TORONTO | | |
| <i>PIN</i> | 12037 - 0219 LT | <i>Interest/Estate</i> | Fee Simple |
| <i>Description</i> | UNIT 9, LEVEL 3, METRO TORONTO CONDOMINIUM PLAN NO. 1037 AND ITS APPURTENANT INTEREST. THE DESCRIPTION OF THE CONDOMINIUM PROPERTY IS : PART OF BLOCK J ON PLAN M-864 CITY OF NORTH YORK DESIGNATED AS PARTS 1, 2,3, 4, 5, 15, 17, 22 AND 24 ON PLAN 66R16437 THE BOUNDARY OF THE WEST LIMIT OF GERVAIS DRIVE HAS BEEN CONFIRMED UNDER THE BOUNDARIES ACT BY PLAN BA-1365 REGISTERED AS D538 INSTRUMENT A721241. SUBJECT TO EASEMENT IN FAVOUR OF THE CORPORATION OF THE CITY OF NORTH YORK, OVER PART 17 ON PLAN 66R16437 IN A66700 TOGETHER WITH AND SUBJECT TO RIGHTSAND EASEMENTS CREATED IN SCHEDULE A OF DECLARATION D349755 , CITY OF TORONTO | | |
| <i>Address</i> | 309 SUITE 18 WYNFORD DRIVE TORONTO | | |
| <i>PIN</i> | 12037 - 0220 LT | <i>Interest/Estate</i> | Fee Simple |
| <i>Description</i> | UNIT 10, LEVEL 3, METRO TORONTO CONDOMINIUM PLAN NO. 1037 AND ITS APPURTENANT INTEREST. THE DESCRIPTION OF THE CONDOMINIUM PROPERTY IS : PART OF BLOCK J ON PLAN M-864 CITY OF NORTH YORK DESIGNATED AS PARTS 1, 2,3, 4, 5, 15, 17, 22 AND 24 ON PLAN 66R16437 THE BOUNDARY OF THE WEST LIMIT OF GERVAIS DRIVE HAS BEEN CONFIRMED UNDER THE BOUNDARIES ACT BY PLAN BA-1365 REGISTERED AS D538 INSTRUMENT A721241. SUBJECT TO EASEMENT IN FAVOUR OF THE CORPORATION OF THE CITY OF NORTH YORK, OVER PART 17 ON PLAN 66R16437 IN A66700 TOGETHER WITH AND SUBJECT TO RIGHTSAND EASEMENTS CREATED IN SCHEDULE A OF DECLARATION D349755 , CITY OF TORONTO | | |
| <i>Address</i> | 310 SUITE 18 WYNFORD DRIVE TORONTO | | |

| Properties | |
|------------|--|
|------------|--|

| | | | |
|--------------------|---|------------------------|------------|
| PIN | 12037 - 0221 LT | Interest/Estate | Fee Simple |
| Description | UNIT 11, LEVEL 3, METRO TORONTO CONDOMINIUM PLAN NO. 1037 AND ITS APPURTENANT INTEREST. THE DESCRIPTION OF THE CONDOMINIUM PROPERTY IS : PART OF BLOCK J ON PLAN M-864 CITY OF NORTH YORK DESIGNATED AS PARTS 1, 2,3, 4, 5, 15, 17, 22 AND 24 ON PLAN 66R16437 THE BOUNDARY OF THE WEST LIMIT OF GERVAIS DRIVE HAS BEEN CONFIRMED UNDER THE BOUNDARIES ACT BY PLAN BA-1365 REGISTERED AS D538 INSTRUMENT A721241. SUBJECT TO EASEMENT IN FAVOUR OF THE CORPORATION OF THE CITY OF NORTH YORK, OVER PART 17 ON PLAN 66R16437 IN A66700 TOGETHER WITH AND SUBJECT TO RIGHTSAND EASEMENTS CREATED IN SCHEDULE A OF DECLARATION D349755 , CITY OF TORONTO | | |
| Address | 311 SUITE 18 WYNFORD DRIVE TORONTO | | |
| PIN | 12037 - 0222 LT | Interest/Estate | Fee Simple |
| Description | UNIT 12, LEVEL 3, METRO TORONTO CONDOMINIUM PLAN NO. 1037 AND ITS APPURTENANT INTEREST. THE DESCRIPTION OF THE CONDOMINIUM PROPERTY IS : PART OF BLOCK J ON PLAN M-864 CITY OF NORTH YORK DESIGNATED AS PARTS 1, 2,3, 4, 5, 15, 17, 22 AND 24 ON PLAN 66R16437 THE BOUNDARY OF THE WEST LIMIT OF GERVAIS DRIVE HAS BEEN CONFIRMED UNDER THE BOUNDARIES ACT BY PLAN BA-1365 REGISTERED AS D538 INSTRUMENT A721241. SUBJECT TO EASEMENT IN FAVOUR OF THE CORPORATION OF THE CITY OF NORTH YORK, OVER PART 17 ON PLAN 66R16437 IN A66700 TOGETHER WITH AND SUBJECT TO RIGHTSAND EASEMENTS CREATED IN SCHEDULE A OF DECLARATION D349755 , CITY OF TORONTO | | |
| Address | 312 SUITE 18 WYNFORD DRIVE TORONTO | | |
| PIN | 12037 - 0223 LT | Interest/Estate | Fee Simple |
| Description | UNIT 13, LEVEL 3, METRO TORONTO CONDOMINIUM PLAN NO. 1037 AND ITS APPURTENANT INTEREST. THE DESCRIPTION OF THE CONDOMINIUM PROPERTY IS : PART OF BLOCK J ON PLAN M-864 CITY OF NORTH YORK DESIGNATED AS PARTS 1, 2,3, 4, 5, 15, 17, 22 AND 24 ON PLAN 66R16437 THE BOUNDARY OF THE WEST LIMIT OF GERVAIS DRIVE HAS BEEN CONFIRMED UNDER THE BOUNDARIES ACT BY PLAN BA-1365 REGISTERED AS D538 INSTRUMENT A721241. SUBJECT TO EASEMENT IN FAVOUR OF THE CORPORATION OF THE CITY OF NORTH YORK, OVER PART 17 ON PLAN 66R16437 IN A66700 TOGETHER WITH AND SUBJECT TO RIGHTSAND EASEMENTS CREATED IN SCHEDULE A OF DECLARATION D349755 , CITY OF TORONTO | | |
| Address | 313 SUITE 18 WYNFORD DRIVE TORONTO | | |
| PIN | 12037 - 0224 LT | Interest/Estate | Fee Simple |
| Description | UNIT 14, LEVEL 3, METRO TORONTO CONDOMINIUM PLAN NO. 1037 AND ITS APPURTENANT INTEREST. THE DESCRIPTION OF THE CONDOMINIUM PROPERTY IS : PART OF BLOCK J ON PLAN M-864 CITY OF NORTH YORK DESIGNATED AS PARTS 1, 2,3, 4, 5, 15, 17, 22 AND 24 ON PLAN 66R16437 THE BOUNDARY OF THE WEST LIMIT OF GERVAIS DRIVE HAS BEEN CONFIRMED UNDER THE BOUNDARIES ACT BY PLAN BA-1365 REGISTERED AS D538 INSTRUMENT A721241. SUBJECT TO EASEMENT IN FAVOUR OF THE CORPORATION OF THE CITY OF NORTH YORK, OVER PART 17 ON PLAN 66R16437 IN A66700 TOGETHER WITH AND SUBJECT TO RIGHTSAND EASEMENTS CREATED IN SCHEDULE A OF DECLARATION D349755 , CITY OF TORONTO | | |
| Address | 314 SUITE 18 WYNFORD DRIVE TORONTO | | |
| PIN | 12037 - 0227 LT | Interest/Estate | Fee Simple |
| Description | UNIT 17, LEVEL 3, METRO TORONTO CONDOMINIUM PLAN NO. 1037 AND ITS APPURTENANT INTEREST. THE DESCRIPTION OF THE CONDOMINIUM PROPERTY IS : PART OF BLOCK J ON PLAN M-864 CITY OF NORTH YORK DESIGNATED AS PARTS 1, 2,3, 4, 5, 15, 17, 22 AND 24 ON PLAN 66R16437 THE BOUNDARY OF THE WEST LIMIT OF GERVAIS DRIVE HAS BEEN CONFIRMED UNDER THE BOUNDARIES ACT BY PLAN BA-1365 REGISTERED AS D538 INSTRUMENT A721241. SUBJECT TO EASEMENT IN FAVOUR OF THE CORPORATION OF THE CITY OF NORTH YORK, OVER PART 17 ON PLAN 66R16437 IN A66700 TOGETHER WITH AND SUBJECT TO RIGHTSAND EASEMENTS CREATED IN SCHEDULE A OF DECLARATION D349755 , CITY OF TORONTO | | |
| Address | 18 WYNFORD DRIVE TORONTO | | |

| |
|-------------------|
| Properties |
|-------------------|

PIN 12037 - 0228 LT *Interest/Estate* Fee Simple

Description UNIT 18, LEVEL 3, METRO TORONTO CONDOMINIUM PLAN NO. 1037 AND ITS APPURTENANT INTEREST. THE DESCRIPTION OF THE CONDOMINIUM PROPERTY IS : PART OF BLOCK J ON PLAN M-864 CITY OF NORTH YORK DESIGNATED AS PARTS 1, 2,3, 4, 5, 15, 17, 22 AND 24 ON PLAN 66R16437 THE BOUNDARY OF THE WEST LIMIT OF GERVAIS DRIVE HAS BEEN CONFIRMED UNDER THE BOUNDARIES ACT BY PLAN BA-1365 REGISTERED AS D538 INSTRUMENT A721241. SUBJECT TO EASEMENT IN FAVOUR OF THE CORPORATION OF THE CITY OF NORTH YORK, OVER PART 17 ON PLAN 66R16437 IN A66700 TOGETHER WITH AND SUBJECT TO RIGHTSAND EASEMENTS CREATED IN SCHEDULE A OF DECLARATION D349755 , CITY OF TORONTO

Address TORONTO

PIN 12037 - 0229 LT *Interest/Estate* Fee Simple

Description UNIT 19, LEVEL 3, METRO TORONTO CONDOMINIUM PLAN NO. 1037 AND ITS APPURTENANT INTEREST. THE DESCRIPTION OF THE CONDOMINIUM PROPERTY IS : PART OF BLOCK J ON PLAN M-864 CITY OF NORTH YORK DESIGNATED AS PARTS 1, 2,3, 4, 5, 15, 17, 22 AND 24 ON PLAN 66R16437 THE BOUNDARY OF THE WEST LIMIT OF GERVAIS DRIVE HAS BEEN CONFIRMED UNDER THE BOUNDARIES ACT BY PLAN BA-1365 REGISTERED AS D538 INSTRUMENT A721241. SUBJECT TO EASEMENT IN FAVOUR OF THE CORPORATION OF THE CITY OF NORTH YORK, OVER PART 17 ON PLAN 66R16437 IN A66700 TOGETHER WITH AND SUBJECT TO RIGHTSAND EASEMENTS CREATED IN SCHEDULE A OF DECLARATION D349755 , CITY OF TORONTO

Address TORONTO

PIN 12037 - 0230 LT *Interest/Estate* Fee Simple

Description UNIT 20, LEVEL 3, METRO TORONTO CONDOMINIUM PLAN NO. 1037 AND ITS APPURTENANT INTEREST. THE DESCRIPTION OF THE CONDOMINIUM PROPERTY IS : PART OF BLOCK J ON PLAN M-864 CITY OF NORTH YORK DESIGNATED AS PARTS 1, 2,3, 4, 5, 15, 17, 22 AND 24 ON PLAN 66R16437 THE BOUNDARY OF THE WEST LIMIT OF GERVAIS DRIVE HAS BEEN CONFIRMED UNDER THE BOUNDARIES ACT BY PLAN BA-1365 REGISTERED AS D538 INSTRUMENT A721241. SUBJECT TO EASEMENT IN FAVOUR OF THE CORPORATION OF THE CITY OF NORTH YORK, OVER PART 17 ON PLAN 66R16437 IN A66700 TOGETHER WITH AND SUBJECT TO RIGHTSAND EASEMENTS CREATED IN SCHEDULE A OF DECLARATION D349755 , CITY OF TORONTO

Address TORONTO

PIN 12037 - 0231 LT *Interest/Estate* Fee Simple

Description UNIT 21, LEVEL 3, METRO TORONTO CONDOMINIUM PLAN NO. 1037 AND ITS APPURTENANT INTEREST. THE DESCRIPTION OF THE CONDOMINIUM PROPERTY IS : PART OF BLOCK J ON PLAN M-864 CITY OF NORTH YORK DESIGNATED AS PARTS 1, 2,3, 4, 5, 15, 17, 22 AND 24 ON PLAN 66R16437 THE BOUNDARY OF THE WEST LIMIT OF GERVAIS DRIVE HAS BEEN CONFIRMED UNDER THE BOUNDARIES ACT BY PLAN BA-1365 REGISTERED AS D538 INSTRUMENT A721241. SUBJECT TO EASEMENT IN FAVOUR OF THE CORPORATION OF THE CITY OF NORTH YORK, OVER PART 17 ON PLAN 66R16437 IN A66700 TOGETHER WITH AND SUBJECT TO RIGHTSAND EASEMENTS CREATED IN SCHEDULE A OF DECLARATION D349755 , CITY OF TORONTO

Address TORONTO

PIN 12037 - 0232 LT *Interest/Estate* Fee Simple

Description UNIT 22, LEVEL 3, METRO TORONTO CONDOMINIUM PLAN NO. 1037 AND ITS APPURTENANT INTEREST. THE DESCRIPTION OF THE CONDOMINIUM PROPERTY IS : PART OF BLOCK J ON PLAN M-864 CITY OF NORTH YORK DESIGNATED AS PARTS 1, 2,3, 4, 5, 15, 17, 22 AND 24 ON PLAN 66R16437 THE BOUNDARY OF THE WEST LIMIT OF GERVAIS DRIVE HAS BEEN CONFIRMED UNDER THE BOUNDARIES ACT BY PLAN BA-1365 REGISTERED AS D538 INSTRUMENT A721241. SUBJECT TO EASEMENT IN FAVOUR OF THE CORPORATION OF THE CITY OF NORTH YORK, OVER PART 17 ON PLAN 66R16437 IN A66700 TOGETHER WITH AND SUBJECT TO RIGHTSAND EASEMENTS CREATED IN SCHEDULE A OF DECLARATION D349755 , CITY OF TORONTO

Address TORONTO

| |
|-------------------|
| Properties |
|-------------------|

PIN 12037 - 0233 LT **Interest/Estate** Fee Simple

Description UNIT 23, LEVEL 3, METRO TORONTO CONDOMINIUM PLAN NO. 1037 AND ITS APPURTENANT INTEREST. THE DESCRIPTION OF THE CONDOMINIUM PROPERTY IS : PART OF BLOCK J ON PLAN M-864 CITY OF NORTH YORK DESIGNATED AS PARTS 1, 2,3, 4, 5, 15, 17, 22 AND 24 ON PLAN 66R16437 THE BOUNDARY OF THE WEST LIMIT OF GERVAIS DRIVE HAS BEEN CONFIRMED UNDER THE BOUNDARIES ACT BY PLAN BA-1365 REGISTERED AS D538 INSTRUMENT A721241. SUBJECT TO EASEMENT IN FAVOUR OF THE CORPORATION OF THE CITY OF NORTH YORK, OVER PART 17 ON PLAN 66R16437 IN A66700 TOGETHER WITH AND SUBJECT TO RIGHTSAND EASEMENTS CREATED IN SCHEDULE A OF DECLARATION D349755 , CITY OF TORONTO

Address TORONTO

PIN 12037 - 0234 LT **Interest/Estate** Fee Simple

Description UNIT 24, LEVEL 3, METRO TORONTO CONDOMINIUM PLAN NO. 1037 AND ITS APPURTENANT INTEREST. THE DESCRIPTION OF THE CONDOMINIUM PROPERTY IS : PART OF BLOCK J ON PLAN M-864 CITY OF NORTH YORK DESIGNATED AS PARTS 1, 2,3, 4, 5, 15, 17, 22 AND 24 ON PLAN 66R16437 THE BOUNDARY OF THE WEST LIMIT OF GERVAIS DRIVE HAS BEEN CONFIRMED UNDER THE BOUNDARIES ACT BY PLAN BA-1365 REGISTERED AS D538 INSTRUMENT A721241. SUBJECT TO EASEMENT IN FAVOUR OF THE CORPORATION OF THE CITY OF NORTH YORK, OVER PART 17 ON PLAN 66R16437 IN A66700 TOGETHER WITH AND SUBJECT TO RIGHTSAND EASEMENTS CREATED IN SCHEDULE A OF DECLARATION D349755 , CITY OF TORONTO

Address TORONTO

PIN 12037 - 0235 LT **Interest/Estate** Fee Simple

Description UNIT 25, LEVEL 3, METRO TORONTO CONDOMINIUM PLAN NO. 1037 AND ITS APPURTENANT INTEREST. THE DESCRIPTION OF THE CONDOMINIUM PROPERTY IS : PART OF BLOCK J ON PLAN M-864 CITY OF NORTH YORK DESIGNATED AS PARTS 1, 2,3, 4, 5, 15, 17, 22 AND 24 ON PLAN 66R16437 THE BOUNDARY OF THE WEST LIMIT OF GERVAIS DRIVE HAS BEEN CONFIRMED UNDER THE BOUNDARIES ACT BY PLAN BA-1365 REGISTERED AS D538 INSTRUMENT A721241. SUBJECT TO EASEMENT IN FAVOUR OF THE CORPORATION OF THE CITY OF NORTH YORK, OVER PART 17 ON PLAN 66R16437 IN A66700 TOGETHER WITH AND SUBJECT TO RIGHTSAND EASEMENTS CREATED IN SCHEDULE A OF DECLARATION D349755 , CITY OF TORONTO

Address TORONTO

PIN 12037 - 0236 LT **Interest/Estate** Fee Simple

Description UNIT 26, LEVEL 3, METRO TORONTO CONDOMINIUM PLAN NO. 1037 AND ITS APPURTENANT INTEREST. THE DESCRIPTION OF THE CONDOMINIUM PROPERTY IS : PART OF BLOCK J ON PLAN M-864 CITY OF NORTH YORK DESIGNATED AS PARTS 1, 2,3, 4, 5, 15, 17, 22 AND 24 ON PLAN 66R16437 THE BOUNDARY OF THE WEST LIMIT OF GERVAIS DRIVE HAS BEEN CONFIRMED UNDER THE BOUNDARIES ACT BY PLAN BA-1365 REGISTERED AS D538 INSTRUMENT A721241. SUBJECT TO EASEMENT IN FAVOUR OF THE CORPORATION OF THE CITY OF NORTH YORK, OVER PART 17 ON PLAN 66R16437 IN A66700 TOGETHER WITH AND SUBJECT TO RIGHTSAND EASEMENTS CREATED IN SCHEDULE A OF DECLARATION D349755 , CITY OF TORONTO

Address TORONTO

PIN 12037 - 0237 LT **Interest/Estate** Fee Simple

Description UNIT 27, LEVEL 3, METRO TORONTO CONDOMINIUM PLAN NO. 1037 AND ITS APPURTENANT INTEREST. THE DESCRIPTION OF THE CONDOMINIUM PROPERTY IS : PART OF BLOCK J ON PLAN M-864 CITY OF NORTH YORK DESIGNATED AS PARTS 1, 2,3, 4, 5, 15, 17, 22 AND 24 ON PLAN 66R16437 THE BOUNDARY OF THE WEST LIMIT OF GERVAIS DRIVE HAS BEEN CONFIRMED UNDER THE BOUNDARIES ACT BY PLAN BA-1365 REGISTERED AS D538 INSTRUMENT A721241. SUBJECT TO EASEMENT IN FAVOUR OF THE CORPORATION OF THE CITY OF NORTH YORK, OVER PART 17 ON PLAN 66R16437 IN A66700 TOGETHER WITH AND SUBJECT TO RIGHTSAND EASEMENTS CREATED IN SCHEDULE A OF DECLARATION D349755 , CITY OF TORONTO

Address TORONTO

Properties

PIN 12037 - 0238 LT *Interest/Estate* Fee Simple

Description UNIT 28, LEVEL 3, METRO TORONTO CONDOMINIUM PLAN NO. 1037 AND ITS APPURTENANT INTEREST. THE DESCRIPTION OF THE CONDOMINIUM PROPERTY IS : PART OF BLOCK J ON PLAN M-864 CITY OF NORTH YORK DESIGNATED AS PARTS 1, 2,3, 4, 5, 15, 17, 22 AND 24 ON PLAN 66R16437 THE BOUNDARY OF THE WEST LIMIT OF GERVAIS DRIVE HAS BEEN CONFIRMED UNDER THE BOUNDARIES ACT BY PLAN BA-1365 REGISTERED AS D538 INSTRUMENT A721241. SUBJECT TO EASEMENT IN FAVOUR OF THE CORPORATION OF THE CITY OF NORTH YORK, OVER PART 17 ON PLAN 66R16437 IN A66700 TOGETHER WITH AND SUBJECT TO RIGHTSAND EASEMENTS CREATED IN SCHEDULE A OF DECLARATION D349755 , CITY OF TORONTO

Address TORONTO

PIN 12037 - 0239 LT *Interest/Estate* Fee Simple

Description UNIT 29, LEVEL 3, METRO TORONTO CONDOMINIUM PLAN NO. 1037 AND ITS APPURTENANT INTEREST. THE DESCRIPTION OF THE CONDOMINIUM PROPERTY IS : PART OF BLOCK J ON PLAN M-864 CITY OF NORTH YORK DESIGNATED AS PARTS 1, 2,3, 4, 5, 15, 17, 22 AND 24 ON PLAN 66R16437 THE BOUNDARY OF THE WEST LIMIT OF GERVAIS DRIVE HAS BEEN CONFIRMED UNDER THE BOUNDARIES ACT BY PLAN BA-1365 REGISTERED AS D538 INSTRUMENT A721241. SUBJECT TO EASEMENT IN FAVOUR OF THE CORPORATION OF THE CITY OF NORTH YORK, OVER PART 17 ON PLAN 66R16437 IN A66700 TOGETHER WITH AND SUBJECT TO RIGHTSAND EASEMENTS CREATED IN SCHEDULE A OF DECLARATION D349755 , CITY OF TORONTO

Address TORONTO

PIN 12037 - 0240 LT *Interest/Estate* Fee Simple

Description UNIT 30, LEVEL 3, METRO TORONTO CONDOMINIUM PLAN NO. 1037 AND ITS APPURTENANT INTEREST. THE DESCRIPTION OF THE CONDOMINIUM PROPERTY IS : PART OF BLOCK J ON PLAN M-864 CITY OF NORTH YORK DESIGNATED AS PARTS 1, 2,3, 4, 5, 15, 17, 22 AND 24 ON PLAN 66R16437 THE BOUNDARY OF THE WEST LIMIT OF GERVAIS DRIVE HAS BEEN CONFIRMED UNDER THE BOUNDARIES ACT BY PLAN BA-1365 REGISTERED AS D538 INSTRUMENT A721241. SUBJECT TO EASEMENT IN FAVOUR OF THE CORPORATION OF THE CITY OF NORTH YORK, OVER PART 17 ON PLAN 66R16437 IN A66700 TOGETHER WITH AND SUBJECT TO RIGHTSAND EASEMENTS CREATED IN SCHEDULE A OF DECLARATION D349755 , CITY OF TORONTO

Address TORONTO

PIN 12037 - 0241 LT *Interest/Estate* Fee Simple

Description UNIT 31, LEVEL 3, METRO TORONTO CONDOMINIUM PLAN NO. 1037 AND ITS APPURTENANT INTEREST. THE DESCRIPTION OF THE CONDOMINIUM PROPERTY IS : PART OF BLOCK J ON PLAN M-864 CITY OF NORTH YORK DESIGNATED AS PARTS 1, 2,3, 4, 5, 15, 17, 22 AND 24 ON PLAN 66R16437 THE BOUNDARY OF THE WEST LIMIT OF GERVAIS DRIVE HAS BEEN CONFIRMED UNDER THE BOUNDARIES ACT BY PLAN BA-1365 REGISTERED AS D538 INSTRUMENT A721241. SUBJECT TO EASEMENT IN FAVOUR OF THE CORPORATION OF THE CITY OF NORTH YORK, OVER PART 17 ON PLAN 66R16437 IN A66700 TOGETHER WITH AND SUBJECT TO RIGHTSAND EASEMENTS CREATED IN SCHEDULE A OF DECLARATION D349755 , CITY OF TORONTO

Address TORONTO

PIN 12037 - 0242 LT *Interest/Estate* Fee Simple

Description UNIT 32, LEVEL 3, METRO TORONTO CONDOMINIUM PLAN NO. 1037 AND ITS APPURTENANT INTEREST. THE DESCRIPTION OF THE CONDOMINIUM PROPERTY IS : PART OF BLOCK J ON PLAN M-864 CITY OF NORTH YORK DESIGNATED AS PARTS 1, 2,3, 4, 5, 15, 17, 22 AND 24 ON PLAN 66R16437 THE BOUNDARY OF THE WEST LIMIT OF GERVAIS DRIVE HAS BEEN CONFIRMED UNDER THE BOUNDARIES ACT BY PLAN BA-1365 REGISTERED AS D538 INSTRUMENT A721241. SUBJECT TO EASEMENT IN FAVOUR OF THE CORPORATION OF THE CITY OF NORTH YORK, OVER PART 17 ON PLAN 66R16437 IN A66700 TOGETHER WITH AND SUBJECT TO RIGHTSAND EASEMENTS CREATED IN SCHEDULE A OF DECLARATION D349755 , CITY OF TORONTO

Address TORONTO

The applicant(s) hereby applies to the Land Registrar.

yyyy mm dd Page 34 of 86

Properties

| | | | |
|--------------------|---|------------------------|------------|
| <i>PIN</i> | 12037 - 0243 LT | <i>Interest/Estate</i> | Fee Simple |
| <i>Description</i> | UNIT 33, LEVEL 3, METRO TORONTO CONDOMINIUM PLAN NO. 1037 AND ITS APPURTENANT INTEREST. THE DESCRIPTION OF THE CONDOMINIUM PROPERTY IS : PART OF BLOCK J ON PLAN M-864 CITY OF NORTH YORK DESIGNATED AS PARTS 1, 2,3, 4, 5, 15, 17, 22 AND 24 ON PLAN 66R16437 THE BOUNDARY OF THE WEST LIMIT OF GERVAIS DRIVE HAS BEEN CONFIRMED UNDER THE BOUNDARIES ACT BY PLAN BA-1365 REGISTERED AS D538 INSTRUMENT A721241. SUBJECT TO EASEMENT IN FAVOUR OF THE CORPORATION OF THE CITY OF NORTH YORK, OVER PART 17 ON PLAN 66R16437 IN A66700 TOGETHER WITH AND SUBJECT TO RIGHTSAND EASEMENTS CREATED IN SCHEDULE A OF DECLARATION D349755 , CITY OF TORONTO | | |
| <i>Address</i> | TORONTO | | |
| <i>PIN</i> | 12037 - 0244 LT | <i>Interest/Estate</i> | Fee Simple |
| <i>Description</i> | UNIT 34, LEVEL 3, METRO TORONTO CONDOMINIUM PLAN NO. 1037 AND ITS APPURTENANT INTEREST. THE DESCRIPTION OF THE CONDOMINIUM PROPERTY IS : PART OF BLOCK J ON PLAN M-864 CITY OF NORTH YORK DESIGNATED AS PARTS 1, 2,3, 4, 5, 15, 17, 22 AND 24 ON PLAN 66R16437 THE BOUNDARY OF THE WEST LIMIT OF GERVAIS DRIVE HAS BEEN CONFIRMED UNDER THE BOUNDARIES ACT BY PLAN BA-1365 REGISTERED AS D538 INSTRUMENT A721241. SUBJECT TO EASEMENT IN FAVOUR OF THE CORPORATION OF THE CITY OF NORTH YORK, OVER PART 17 ON PLAN 66R16437 IN A66700 TOGETHER WITH AND SUBJECT TO RIGHTSAND EASEMENTS CREATED IN SCHEDULE A OF DECLARATION D349755 , CITY OF TORONTO | | |
| <i>Address</i> | TORONTO | | |
| <i>PIN</i> | 12037 - 0245 LT | <i>Interest/Estate</i> | Fee Simple |
| <i>Description</i> | UNIT 35, LEVEL 3, METRO TORONTO CONDOMINIUM PLAN NO. 1037 AND ITS APPURTENANT INTEREST. THE DESCRIPTION OF THE CONDOMINIUM PROPERTY IS : PART OF BLOCK J ON PLAN M-864 CITY OF NORTH YORK DESIGNATED AS PARTS 1, 2,3, 4, 5, 15, 17, 22 AND 24 ON PLAN 66R16437 THE BOUNDARY OF THE WEST LIMIT OF GERVAIS DRIVE HAS BEEN CONFIRMED UNDER THE BOUNDARIES ACT BY PLAN BA-1365 REGISTERED AS D538 INSTRUMENT A721241. SUBJECT TO EASEMENT IN FAVOUR OF THE CORPORATION OF THE CITY OF NORTH YORK, OVER PART 17 ON PLAN 66R16437 IN A66700 TOGETHER WITH AND SUBJECT TO RIGHTSAND EASEMENTS CREATED IN SCHEDULE A OF DECLARATION D349755 , CITY OF TORONTO | | |
| <i>Address</i> | 18 WYNFORD DRIVE TORONTO | | |
| <i>PIN</i> | 12037 - 0246 LT | <i>Interest/Estate</i> | Fee Simple |
| <i>Description</i> | UNIT 36, LEVEL 3, METRO TORONTO CONDOMINIUM PLAN NO. 1037 AND ITS APPURTENANT INTEREST. THE DESCRIPTION OF THE CONDOMINIUM PROPERTY IS : PART OF BLOCK J ON PLAN M-864 CITY OF NORTH YORK DESIGNATED AS PARTS 1, 2,3, 4, 5, 15, 17, 22 AND 24 ON PLAN 66R16437 THE BOUNDARY OF THE WEST LIMIT OF GERVAIS DRIVE HAS BEEN CONFIRMED UNDER THE BOUNDARIES ACT BY PLAN BA-1365 REGISTERED AS D538 INSTRUMENT A721241. SUBJECT TO EASEMENT IN FAVOUR OF THE CORPORATION OF THE CITY OF NORTH YORK, OVER PART 17 ON PLAN 66R16437 IN A66700 TOGETHER WITH AND SUBJECT TO RIGHTSAND EASEMENTS CREATED IN SCHEDULE A OF DECLARATION D349755 , CITY OF TORONTO | | |
| <i>Address</i> | TORONTO | | |
| <i>PIN</i> | 12037 - 0247 LT | <i>Interest/Estate</i> | Fee Simple |
| <i>Description</i> | UNIT 37, LEVEL 3, METRO TORONTO CONDOMINIUM PLAN NO. 1037 AND ITS APPURTENANT INTEREST. THE DESCRIPTION OF THE CONDOMINIUM PROPERTY IS : PART OF BLOCK J ON PLAN M-864 CITY OF NORTH YORK DESIGNATED AS PARTS 1, 2,3, 4, 5, 15, 17, 22 AND 24 ON PLAN 66R16437 THE BOUNDARY OF THE WEST LIMIT OF GERVAIS DRIVE HAS BEEN CONFIRMED UNDER THE BOUNDARIES ACT BY PLAN BA-1365 REGISTERED AS D538 INSTRUMENT A721241. SUBJECT TO EASEMENT IN FAVOUR OF THE CORPORATION OF THE CITY OF NORTH YORK, OVER PART 17 ON PLAN 66R16437 IN A66700 TOGETHER WITH AND SUBJECT TO RIGHTSAND EASEMENTS CREATED IN SCHEDULE A OF DECLARATION D349755 , CITY OF TORONTO | | |
| <i>Address</i> | TORONTO | | |

Properties

| | | | |
|--------------------|---|------------------------|------------|
| <i>PIN</i> | 12037 - 0248 LT | <i>Interest/Estate</i> | Fee Simple |
| <i>Description</i> | UNIT 38, LEVEL 3, METRO TORONTO CONDOMINIUM PLAN NO. 1037 AND ITS APPURTENANT INTEREST. THE DESCRIPTION OF THE CONDOMINIUM PROPERTY IS : PART OF BLOCK J ON PLAN M-864 CITY OF NORTH YORK DESIGNATED AS PARTS 1, 2,3, 4, 5, 15, 17, 22 AND 24 ON PLAN 66R16437 THE BOUNDARY OF THE WEST LIMIT OF GERVAIS DRIVE HAS BEEN CONFIRMED UNDER THE BOUNDARIES ACT BY PLAN BA-1365 REGISTERED AS D538 INSTRUMENT A721241. SUBJECT TO EASEMENT IN FAVOUR OF THE CORPORATION OF THE CITY OF NORTH YORK, OVER PART 17 ON PLAN 66R16437 IN A66700 TOGETHER WITH AND SUBJECT TO RIGHTSAND EASEMENTS CREATED IN SCHEDULE A OF DECLARATION D349755 , CITY OF TORONTO | | |
| <i>Address</i> | TORONTO | | |
| <i>PIN</i> | 12037 - 0249 LT | <i>Interest/Estate</i> | Fee Simple |
| <i>Description</i> | UNIT 39, LEVEL 3, METRO TORONTO CONDOMINIUM PLAN NO. 1037 AND ITS APPURTENANT INTEREST. THE DESCRIPTION OF THE CONDOMINIUM PROPERTY IS : PART OF BLOCK J ON PLAN M-864 CITY OF NORTH YORK DESIGNATED AS PARTS 1, 2,3, 4, 5, 15, 17, 22 AND 24 ON PLAN 66R16437 THE BOUNDARY OF THE WEST LIMIT OF GERVAIS DRIVE HAS BEEN CONFIRMED UNDER THE BOUNDARIES ACT BY PLAN BA-1365 REGISTERED AS D538 INSTRUMENT A721241. SUBJECT TO EASEMENT IN FAVOUR OF THE CORPORATION OF THE CITY OF NORTH YORK, OVER PART 17 ON PLAN 66R16437 IN A66700 TOGETHER WITH AND SUBJECT TO RIGHTSAND EASEMENTS CREATED IN SCHEDULE A OF DECLARATION D349755 , CITY OF TORONTO | | |
| <i>Address</i> | TORONTO | | |
| <i>PIN</i> | 12037 - 0250 LT | <i>Interest/Estate</i> | Fee Simple |
| <i>Description</i> | UNIT 40, LEVEL 3, METRO TORONTO CONDOMINIUM PLAN NO. 1037 AND ITS APPURTENANT INTEREST. THE DESCRIPTION OF THE CONDOMINIUM PROPERTY IS : PART OF BLOCK J ON PLAN M-864 CITY OF NORTH YORK DESIGNATED AS PARTS 1, 2,3, 4, 5, 15, 17, 22 AND 24 ON PLAN 66R16437 THE BOUNDARY OF THE WEST LIMIT OF GERVAIS DRIVE HAS BEEN CONFIRMED UNDER THE BOUNDARIES ACT BY PLAN BA-1365 REGISTERED AS D538 INSTRUMENT A721241. SUBJECT TO EASEMENT IN FAVOUR OF THE CORPORATION OF THE CITY OF NORTH YORK, OVER PART 17 ON PLAN 66R16437 IN A66700 TOGETHER WITH AND SUBJECT TO RIGHTSAND EASEMENTS CREATED IN SCHEDULE A OF DECLARATION D349755 , CITY OF TORONTO | | |
| <i>Address</i> | TORONTO | | |
| <i>PIN</i> | 12037 - 0251 LT | <i>Interest/Estate</i> | Fee Simple |
| <i>Description</i> | UNIT 41, LEVEL 3, METRO TORONTO CONDOMINIUM PLAN NO. 1037 AND ITS APPURTENANT INTEREST. THE DESCRIPTION OF THE CONDOMINIUM PROPERTY IS : PART OF BLOCK J ON PLAN M-864 CITY OF NORTH YORK DESIGNATED AS PARTS 1, 2,3, 4, 5, 15, 17, 22 AND 24 ON PLAN 66R16437 THE BOUNDARY OF THE WEST LIMIT OF GERVAIS DRIVE HAS BEEN CONFIRMED UNDER THE BOUNDARIES ACT BY PLAN BA-1365 REGISTERED AS D538 INSTRUMENT A721241. SUBJECT TO EASEMENT IN FAVOUR OF THE CORPORATION OF THE CITY OF NORTH YORK, OVER PART 17 ON PLAN 66R16437 IN A66700 TOGETHER WITH AND SUBJECT TO RIGHTSAND EASEMENTS CREATED IN SCHEDULE A OF DECLARATION D349755 , CITY OF TORONTO | | |
| <i>Address</i> | TORONTO | | |
| <i>PIN</i> | 12037 - 0252 LT | <i>Interest/Estate</i> | Fee Simple |
| <i>Description</i> | UNIT 42, LEVEL 3, METRO TORONTO CONDOMINIUM PLAN NO. 1037 AND ITS APPURTENANT INTEREST. THE DESCRIPTION OF THE CONDOMINIUM PROPERTY IS : PART OF BLOCK J ON PLAN M-864 CITY OF NORTH YORK DESIGNATED AS PARTS 1, 2,3, 4, 5, 15, 17, 22 AND 24 ON PLAN 66R16437 THE BOUNDARY OF THE WEST LIMIT OF GERVAIS DRIVE HAS BEEN CONFIRMED UNDER THE BOUNDARIES ACT BY PLAN BA-1365 REGISTERED AS D538 INSTRUMENT A721241. SUBJECT TO EASEMENT IN FAVOUR OF THE CORPORATION OF THE CITY OF NORTH YORK, OVER PART 17 ON PLAN 66R16437 IN A66700 TOGETHER WITH AND SUBJECT TO RIGHTSAND EASEMENTS CREATED IN SCHEDULE A OF DECLARATION D349755 , CITY OF TORONTO | | |
| <i>Address</i> | TORONTO | | |

000433

Properties

PIN 12037 - 0253 LT *Interest/Estate* Fee Simple

Description UNIT 43, LEVEL 3, METRO TORONTO CONDOMINIUM PLAN NO. 1037 AND ITS APPURTENANT INTEREST. THE DESCRIPTION OF THE CONDOMINIUM PROPERTY IS : PART OF BLOCK J ON PLAN M-864 CITY OF NORTH YORK DESIGNATED AS PARTS 1, 2,3, 4, 5, 15, 17, 22 AND 24 ON PLAN 66R16437 THE BOUNDARY OF THE WEST LIMIT OF GERVAIS DRIVE HAS BEEN CONFIRMED UNDER THE BOUNDARIES ACT BY PLAN BA-1365 REGISTERED AS D538 INSTRUMENT A721241. SUBJECT TO EASEMENT IN FAVOUR OF THE CORPORATION OF THE CITY OF NORTH YORK, OVER PART 17 ON PLAN 66R16437 IN A66700 TOGETHER WITH AND SUBJECT TO RIGHTSAND EASEMENTS CREATED IN SCHEDULE A OF DECLARATION D349755 , CITY OF TORONTO

Address TORONTO

PIN 12037 - 0254 LT *Interest/Estate* Fee Simple

Description UNIT 44, LEVEL 3, METRO TORONTO CONDOMINIUM PLAN NO. 1037 AND ITS APPURTENANT INTEREST. THE DESCRIPTION OF THE CONDOMINIUM PROPERTY IS : PART OF BLOCK J ON PLAN M-864 CITY OF NORTH YORK DESIGNATED AS PARTS 1, 2,3, 4, 5, 15, 17, 22 AND 24 ON PLAN 66R16437 THE BOUNDARY OF THE WEST LIMIT OF GERVAIS DRIVE HAS BEEN CONFIRMED UNDER THE BOUNDARIES ACT BY PLAN BA-1365 REGISTERED AS D538 INSTRUMENT A721241. SUBJECT TO EASEMENT IN FAVOUR OF THE CORPORATION OF THE CITY OF NORTH YORK, OVER PART 17 ON PLAN 66R16437 IN A66700 TOGETHER WITH AND SUBJECT TO RIGHTSAND EASEMENTS CREATED IN SCHEDULE A OF DECLARATION D349755 , CITY OF TORONTO

Address TORONTO

PIN 12037 - 0255 LT *Interest/Estate* Fee Simple

Description UNIT 45, LEVEL 3, METRO TORONTO CONDOMINIUM PLAN NO. 1037 AND ITS APPURTENANT INTEREST. THE DESCRIPTION OF THE CONDOMINIUM PROPERTY IS : PART OF BLOCK J ON PLAN M-864 CITY OF NORTH YORK DESIGNATED AS PARTS 1, 2,3, 4, 5, 15, 17, 22 AND 24 ON PLAN 66R16437 THE BOUNDARY OF THE WEST LIMIT OF GERVAIS DRIVE HAS BEEN CONFIRMED UNDER THE BOUNDARIES ACT BY PLAN BA-1365 REGISTERED AS D538 INSTRUMENT A721241. SUBJECT TO EASEMENT IN FAVOUR OF THE CORPORATION OF THE CITY OF NORTH YORK, OVER PART 17 ON PLAN 66R16437 IN A66700 TOGETHER WITH AND SUBJECT TO RIGHTSAND EASEMENTS CREATED IN SCHEDULE A OF DECLARATION D349755 , CITY OF TORONTO

Address TORONTO

PIN 12037 - 0256 LT *Interest/Estate* Fee Simple

Description UNIT 46, LEVEL 3, METRO TORONTO CONDOMINIUM PLAN NO. 1037 AND ITS APPURTENANT INTEREST. THE DESCRIPTION OF THE CONDOMINIUM PROPERTY IS : PART OF BLOCK J ON PLAN M-864 CITY OF NORTH YORK DESIGNATED AS PARTS 1, 2,3, 4, 5, 15, 17, 22 AND 24 ON PLAN 66R16437 THE BOUNDARY OF THE WEST LIMIT OF GERVAIS DRIVE HAS BEEN CONFIRMED UNDER THE BOUNDARIES ACT BY PLAN BA-1365 REGISTERED AS D538 INSTRUMENT A721241. SUBJECT TO EASEMENT IN FAVOUR OF THE CORPORATION OF THE CITY OF NORTH YORK, OVER PART 17 ON PLAN 66R16437 IN A66700 TOGETHER WITH AND SUBJECT TO RIGHTSAND EASEMENTS CREATED IN SCHEDULE A OF DECLARATION D349755 , CITY OF TORONTO

Address TORONTO

PIN 12037 - 0257 LT *Interest/Estate* Fee Simple

Description UNIT 47, LEVEL 3, METRO TORONTO CONDOMINIUM PLAN NO. 1037 AND ITS APPURTENANT INTEREST. THE DESCRIPTION OF THE CONDOMINIUM PROPERTY IS : PART OF BLOCK J ON PLAN M-864 CITY OF NORTH YORK DESIGNATED AS PARTS 1, 2,3, 4, 5, 15, 17, 22 AND 24 ON PLAN 66R16437 THE BOUNDARY OF THE WEST LIMIT OF GERVAIS DRIVE HAS BEEN CONFIRMED UNDER THE BOUNDARIES ACT BY PLAN BA-1365 REGISTERED AS D538 INSTRUMENT A721241. SUBJECT TO EASEMENT IN FAVOUR OF THE CORPORATION OF THE CITY OF NORTH YORK, OVER PART 17 ON PLAN 66R16437 IN A66700 TOGETHER WITH AND SUBJECT TO RIGHTSAND EASEMENTS CREATED IN SCHEDULE A OF DECLARATION D349755 , CITY OF TORONTO

Address TORONTO

Properties

| | | | |
|--------------------|---|------------------------|------------|
| <i>PIN</i> | 12037 - 0258 LT | <i>Interest/Estate</i> | Fee Simple |
| <i>Description</i> | UNIT 48, LEVEL 3, METRO TORONTO CONDOMINIUM PLAN NO. 1037 AND ITS APPURTENANT INTEREST. THE DESCRIPTION OF THE CONDOMINIUM PROPERTY IS : PART OF BLOCK J ON PLAN M-864 CITY OF NORTH YORK DESIGNATED AS PARTS 1, 2,3, 4, 5, 15, 17, 22 AND 24 ON PLAN 66R16437 THE BOUNDARY OF THE WEST LIMIT OF GERVAIS DRIVE HAS BEEN CONFIRMED UNDER THE BOUNDARIES ACT BY PLAN BA-1365 REGISTERED AS D538 INSTRUMENT A721241. SUBJECT TO EASEMENT IN FAVOUR OF THE CORPORATION OF THE CITY OF NORTH YORK, OVER PART 17 ON PLAN 66R16437 IN A66700 TOGETHER WITH AND SUBJECT TO RIGHTSAND EASEMENTS CREATED IN SCHEDULE A OF DECLARATION D349755 , CITY OF TORONTO | | |
| <i>Address</i> | TORONTO | | |
| <i>PIN</i> | 12037 - 0259 LT | <i>Interest/Estate</i> | Fee Simple |
| <i>Description</i> | UNIT 49, LEVEL 3, METRO TORONTO CONDOMINIUM PLAN NO. 1037 AND ITS APPURTENANT INTEREST. THE DESCRIPTION OF THE CONDOMINIUM PROPERTY IS : PART OF BLOCK J ON PLAN M-864 CITY OF NORTH YORK DESIGNATED AS PARTS 1, 2,3, 4, 5, 15, 17, 22 AND 24 ON PLAN 66R16437 THE BOUNDARY OF THE WEST LIMIT OF GERVAIS DRIVE HAS BEEN CONFIRMED UNDER THE BOUNDARIES ACT BY PLAN BA-1365 REGISTERED AS D538 INSTRUMENT A721241. SUBJECT TO EASEMENT IN FAVOUR OF THE CORPORATION OF THE CITY OF NORTH YORK, OVER PART 17 ON PLAN 66R16437 IN A66700 TOGETHER WITH AND SUBJECT TO RIGHTSAND EASEMENTS CREATED IN SCHEDULE A OF DECLARATION D349755 , CITY OF TORONTO | | |
| <i>Address</i> | TORONTO | | |
| <i>PIN</i> | 12037 - 0260 LT | <i>Interest/Estate</i> | Fee Simple |
| <i>Description</i> | UNIT 50, LEVEL 3, METRO TORONTO CONDOMINIUM PLAN NO. 1037 AND ITS APPURTENANT INTEREST. THE DESCRIPTION OF THE CONDOMINIUM PROPERTY IS : PART OF BLOCK J ON PLAN M-864 CITY OF NORTH YORK DESIGNATED AS PARTS 1, 2,3, 4, 5, 15, 17, 22 AND 24 ON PLAN 66R16437 THE BOUNDARY OF THE WEST LIMIT OF GERVAIS DRIVE HAS BEEN CONFIRMED UNDER THE BOUNDARIES ACT BY PLAN BA-1365 REGISTERED AS D538 INSTRUMENT A721241. SUBJECT TO EASEMENT IN FAVOUR OF THE CORPORATION OF THE CITY OF NORTH YORK, OVER PART 17 ON PLAN 66R16437 IN A66700 TOGETHER WITH AND SUBJECT TO RIGHTSAND EASEMENTS CREATED IN SCHEDULE A OF DECLARATION D349755 , CITY OF TORONTO | | |
| <i>Address</i> | TORONTO | | |
| <i>PIN</i> | 12037 - 0261 LT | <i>Interest/Estate</i> | Fee Simple |
| <i>Description</i> | UNIT 51, LEVEL 3, METRO TORONTO CONDOMINIUM PLAN NO. 1037 AND ITS APPURTENANT INTEREST. THE DESCRIPTION OF THE CONDOMINIUM PROPERTY IS : PART OF BLOCK J ON PLAN M-864 CITY OF NORTH YORK DESIGNATED AS PARTS 1, 2,3, 4, 5, 15, 17, 22 AND 24 ON PLAN 66R16437 THE BOUNDARY OF THE WEST LIMIT OF GERVAIS DRIVE HAS BEEN CONFIRMED UNDER THE BOUNDARIES ACT BY PLAN BA-1365 REGISTERED AS D538 INSTRUMENT A721241. SUBJECT TO EASEMENT IN FAVOUR OF THE CORPORATION OF THE CITY OF NORTH YORK, OVER PART 17 ON PLAN 66R16437 IN A66700 TOGETHER WITH AND SUBJECT TO RIGHTSAND EASEMENTS CREATED IN SCHEDULE A OF DECLARATION D349755 , CITY OF TORONTO | | |
| <i>Address</i> | TORONTO | | |
| <i>PIN</i> | 12037 - 0262 LT | <i>Interest/Estate</i> | Fee Simple |
| <i>Description</i> | UNIT 52, LEVEL 3, METRO TORONTO CONDOMINIUM PLAN NO. 1037 AND ITS APPURTENANT INTEREST. THE DESCRIPTION OF THE CONDOMINIUM PROPERTY IS : PART OF BLOCK J ON PLAN M-864 CITY OF NORTH YORK DESIGNATED AS PARTS 1, 2,3, 4, 5, 15, 17, 22 AND 24 ON PLAN 66R16437 THE BOUNDARY OF THE WEST LIMIT OF GERVAIS DRIVE HAS BEEN CONFIRMED UNDER THE BOUNDARIES ACT BY PLAN BA-1365 REGISTERED AS D538 INSTRUMENT A721241. SUBJECT TO EASEMENT IN FAVOUR OF THE CORPORATION OF THE CITY OF NORTH YORK, OVER PART 17 ON PLAN 66R16437 IN A66700 TOGETHER WITH AND SUBJECT TO RIGHTSAND EASEMENTS CREATED IN SCHEDULE A OF DECLARATION D349755 , CITY OF TORONTO | | |
| <i>Address</i> | TORONTO | | |

Properties

PIN 12037 - 0263 LT **Interest/Estate** Fee Simple

Description UNIT 53, LEVEL 3, METRO TORONTO CONDOMINIUM PLAN NO. 1037 AND ITS APPURTENANT INTEREST. THE DESCRIPTION OF THE CONDOMINIUM PROPERTY IS : PART OF BLOCK J ON PLAN M-864 CITY OF NORTH YORK DESIGNATED AS PARTS 1, 2,3, 4, 5, 15, 17, 22 AND 24 ON PLAN 66R16437 THE BOUNDARY OF THE WEST LIMIT OF GERVAIS DRIVE HAS BEEN CONFIRMED UNDER THE BOUNDARIES ACT BY PLAN BA-1365 REGISTERED AS D538 INSTRUMENT A721241. SUBJECT TO EASEMENT IN FAVOUR OF THE CORPORATION OF THE CITY OF NORTH YORK, OVER PART 17 ON PLAN 66R16437 IN A66700 TOGETHER WITH AND SUBJECT TO RIGHTSAND EASEMENTS CREATED IN SCHEDULE A OF DECLARATION D349755 , CITY OF TORONTO

Address 18 WYNFORD DRIVE
TORONTO

PIN 12037 - 0264 LT **Interest/Estate** Fee Simple

Description UNIT 54, LEVEL 3, METRO TORONTO CONDOMINIUM PLAN NO. 1037 AND ITS APPURTENANT INTEREST. THE DESCRIPTION OF THE CONDOMINIUM PROPERTY IS : PART OF BLOCK J ON PLAN M-864 CITY OF NORTH YORK DESIGNATED AS PARTS 1, 2,3, 4, 5, 15, 17, 22 AND 24 ON PLAN 66R16437 THE BOUNDARY OF THE WEST LIMIT OF GERVAIS DRIVE HAS BEEN CONFIRMED UNDER THE BOUNDARIES ACT BY PLAN BA-1365 REGISTERED AS D538 INSTRUMENT A721241. SUBJECT TO EASEMENT IN FAVOUR OF THE CORPORATION OF THE CITY OF NORTH YORK, OVER PART 17 ON PLAN 66R16437 IN A66700 TOGETHER WITH AND SUBJECT TO RIGHTSAND EASEMENTS CREATED IN SCHEDULE A OF DECLARATION D349755 , CITY OF TORONTO

Address TORONTO

PIN 12037 - 0265 LT **Interest/Estate** Fee Simple

Description UNIT 55, LEVEL 3, METRO TORONTO CONDOMINIUM PLAN NO. 1037 AND ITS APPURTENANT INTEREST. THE DESCRIPTION OF THE CONDOMINIUM PROPERTY IS : PART OF BLOCK J ON PLAN M-864 CITY OF NORTH YORK DESIGNATED AS PARTS 1, 2,3, 4, 5, 15, 17, 22 AND 24 ON PLAN 66R16437 THE BOUNDARY OF THE WEST LIMIT OF GERVAIS DRIVE HAS BEEN CONFIRMED UNDER THE BOUNDARIES ACT BY PLAN BA-1365 REGISTERED AS D538 INSTRUMENT A721241. SUBJECT TO EASEMENT IN FAVOUR OF THE CORPORATION OF THE CITY OF NORTH YORK, OVER PART 17 ON PLAN 66R16437 IN A66700 TOGETHER WITH AND SUBJECT TO RIGHTSAND EASEMENTS CREATED IN SCHEDULE A OF DECLARATION D349755 , CITY OF TORONTO

Address TORONTO

PIN 12037 - 0266 LT **Interest/Estate** Fee Simple

Description UNIT 56, LEVEL 3, METRO TORONTO CONDOMINIUM PLAN NO. 1037 AND ITS APPURTENANT INTEREST. THE DESCRIPTION OF THE CONDOMINIUM PROPERTY IS : PART OF BLOCK J ON PLAN M-864 CITY OF NORTH YORK DESIGNATED AS PARTS 1, 2,3, 4, 5, 15, 17, 22 AND 24 ON PLAN 66R16437 THE BOUNDARY OF THE WEST LIMIT OF GERVAIS DRIVE HAS BEEN CONFIRMED UNDER THE BOUNDARIES ACT BY PLAN BA-1365 REGISTERED AS D538 INSTRUMENT A721241. SUBJECT TO EASEMENT IN FAVOUR OF THE CORPORATION OF THE CITY OF NORTH YORK, OVER PART 17 ON PLAN 66R16437 IN A66700 TOGETHER WITH AND SUBJECT TO RIGHTSAND EASEMENTS CREATED IN SCHEDULE A OF DECLARATION D349755 , CITY OF TORONTO

Address TORONTO

PIN 12037 - 0267 LT **Interest/Estate** Fee Simple

Description UNIT 57, LEVEL 3, METRO TORONTO CONDOMINIUM PLAN NO. 1037 AND ITS APPURTENANT INTEREST. THE DESCRIPTION OF THE CONDOMINIUM PROPERTY IS : PART OF BLOCK J ON PLAN M-864 CITY OF NORTH YORK DESIGNATED AS PARTS 1, 2,3, 4, 5, 15, 17, 22 AND 24 ON PLAN 66R16437 THE BOUNDARY OF THE WEST LIMIT OF GERVAIS DRIVE HAS BEEN CONFIRMED UNDER THE BOUNDARIES ACT BY PLAN BA-1365 REGISTERED AS D538 INSTRUMENT A721241. SUBJECT TO EASEMENT IN FAVOUR OF THE CORPORATION OF THE CITY OF NORTH YORK, OVER PART 17 ON PLAN 66R16437 IN A66700 TOGETHER WITH AND SUBJECT TO RIGHTSAND EASEMENTS CREATED IN SCHEDULE A OF DECLARATION D349755 , CITY OF TORONTO

Address TORONTO

| |
|-------------------|
| Properties |
|-------------------|

PIN 12037 - 0268 LT *Interest/Estate* Fee Simple

Description UNIT 58, LEVEL 3, METRO TORONTO CONDOMINIUM PLAN NO. 1037 AND ITS APPURTENANT INTEREST. THE DESCRIPTION OF THE CONDOMINIUM PROPERTY IS : PART OF BLOCK J ON PLAN M-864 CITY OF NORTH YORK DESIGNATED AS PARTS 1, 2,3, 4, 5, 15, 17, 22 AND 24 ON PLAN 66R16437 THE BOUNDARY OF THE WEST LIMIT OF GERVAIS DRIVE HAS BEEN CONFIRMED UNDER THE BOUNDARIES ACT BY PLAN BA-1365 REGISTERED AS D538 INSTRUMENT A721241. SUBJECT TO EASEMENT IN FAVOUR OF THE CORPORATION OF THE CITY OF NORTH YORK, OVER PART 17 ON PLAN 66R16437 IN A66700 TOGETHER WITH AND SUBJECT TO RIGHTSAND EASEMENTS CREATED IN SCHEDULE A OF DECLARATION D349755 , CITY OF TORONTO

Address TORONTO

PIN 12037 - 0269 LT *Interest/Estate* Fee Simple

Description UNIT 59, LEVEL 3, METRO TORONTO CONDOMINIUM PLAN NO. 1037 AND ITS APPURTENANT INTEREST. THE DESCRIPTION OF THE CONDOMINIUM PROPERTY IS : PART OF BLOCK J ON PLAN M-864 CITY OF NORTH YORK DESIGNATED AS PARTS 1, 2,3, 4, 5, 15, 17, 22 AND 24 ON PLAN 66R16437 THE BOUNDARY OF THE WEST LIMIT OF GERVAIS DRIVE HAS BEEN CONFIRMED UNDER THE BOUNDARIES ACT BY PLAN BA-1365 REGISTERED AS D538 INSTRUMENT A721241. SUBJECT TO EASEMENT IN FAVOUR OF THE CORPORATION OF THE CITY OF NORTH YORK, OVER PART 17 ON PLAN 66R16437 IN A66700 TOGETHER WITH AND SUBJECT TO RIGHTSAND EASEMENTS CREATED IN SCHEDULE A OF DECLARATION D349755 , CITY OF TORONTO

Address TORONTO

PIN 12037 - 0270 LT *Interest/Estate* Fee Simple

Description UNIT 60, LEVEL 3, METRO TORONTO CONDOMINIUM PLAN NO. 1037 AND ITS APPURTENANT INTEREST. THE DESCRIPTION OF THE CONDOMINIUM PROPERTY IS : PART OF BLOCK J ON PLAN M-864 CITY OF NORTH YORK DESIGNATED AS PARTS 1, 2,3, 4, 5, 15, 17, 22 AND 24 ON PLAN 66R16437 THE BOUNDARY OF THE WEST LIMIT OF GERVAIS DRIVE HAS BEEN CONFIRMED UNDER THE BOUNDARIES ACT BY PLAN BA-1365 REGISTERED AS D538 INSTRUMENT A721241. SUBJECT TO EASEMENT IN FAVOUR OF THE CORPORATION OF THE CITY OF NORTH YORK, OVER PART 17 ON PLAN 66R16437 IN A66700 TOGETHER WITH AND SUBJECT TO RIGHTSAND EASEMENTS CREATED IN SCHEDULE A OF DECLARATION D349755 , CITY OF TORONTO

Address TORONTO

PIN 12037 - 0271 LT *Interest/Estate* Fee Simple

Description UNIT 61, LEVEL 3, METRO TORONTO CONDOMINIUM PLAN NO. 1037 AND ITS APPURTENANT INTEREST. THE DESCRIPTION OF THE CONDOMINIUM PROPERTY IS : PART OF BLOCK J ON PLAN M-864 CITY OF NORTH YORK DESIGNATED AS PARTS 1, 2,3, 4, 5, 15, 17, 22 AND 24 ON PLAN 66R16437 THE BOUNDARY OF THE WEST LIMIT OF GERVAIS DRIVE HAS BEEN CONFIRMED UNDER THE BOUNDARIES ACT BY PLAN BA-1365 REGISTERED AS D538 INSTRUMENT A721241. SUBJECT TO EASEMENT IN FAVOUR OF THE CORPORATION OF THE CITY OF NORTH YORK, OVER PART 17 ON PLAN 66R16437 IN A66700 TOGETHER WITH AND SUBJECT TO RIGHTSAND EASEMENTS CREATED IN SCHEDULE A OF DECLARATION D349755 , CITY OF TORONTO

Address TORONTO

PIN 12037 - 0272 LT *Interest/Estate* Fee Simple

Description UNIT 62, LEVEL 3, METRO TORONTO CONDOMINIUM PLAN NO. 1037 AND ITS APPURTENANT INTEREST. THE DESCRIPTION OF THE CONDOMINIUM PROPERTY IS : PART OF BLOCK J ON PLAN M-864 CITY OF NORTH YORK DESIGNATED AS PARTS 1, 2,3, 4, 5, 15, 17, 22 AND 24 ON PLAN 66R16437 THE BOUNDARY OF THE WEST LIMIT OF GERVAIS DRIVE HAS BEEN CONFIRMED UNDER THE BOUNDARIES ACT BY PLAN BA-1365 REGISTERED AS D538 INSTRUMENT A721241. SUBJECT TO EASEMENT IN FAVOUR OF THE CORPORATION OF THE CITY OF NORTH YORK, OVER PART 17 ON PLAN 66R16437 IN A66700 TOGETHER WITH AND SUBJECT TO RIGHTSAND EASEMENTS CREATED IN SCHEDULE A OF DECLARATION D349755 , CITY OF TORONTO

Address TORONTO

Properties

| | | | |
|--------------------|---|------------------------|------------|
| <i>PIN</i> | 12037 - 0273 LT | <i>Interest/Estate</i> | Fee Simple |
| <i>Description</i> | UNIT 63, LEVEL 3, METRO TORONTO CONDOMINIUM PLAN NO. 1037 AND ITS APPURTENANT INTEREST. THE DESCRIPTION OF THE CONDOMINIUM PROPERTY IS : PART OF BLOCK J ON PLAN M-864 CITY OF NORTH YORK DESIGNATED AS PARTS 1, 2,3, 4, 5, 15, 17, 22 AND 24 ON PLAN 66R16437 THE BOUNDARY OF THE WEST LIMIT OF GERVAIS DRIVE HAS BEEN CONFIRMED UNDER THE BOUNDARIES ACT BY PLAN BA-1365 REGISTERED AS D538 INSTRUMENT A721241. SUBJECT TO EASEMENT IN FAVOUR OF THE CORPORATION OF THE CITY OF NORTH YORK, OVER PART 17 ON PLAN 66R16437 IN A66700 TOGETHER WITH AND SUBJECT TO RIGHTSAND EASEMENTS CREATED IN SCHEDULE A OF DECLARATION D349755 , CITY OF TORONTO | | |
| <i>Address</i> | TORONTO | | |
| <i>PIN</i> | 12037 - 0274 LT | <i>Interest/Estate</i> | Fee Simple |
| <i>Description</i> | UNIT 64, LEVEL 3, METRO TORONTO CONDOMINIUM PLAN NO. 1037 AND ITS APPURTENANT INTEREST. THE DESCRIPTION OF THE CONDOMINIUM PROPERTY IS : PART OF BLOCK J ON PLAN M-864 CITY OF NORTH YORK DESIGNATED AS PARTS 1, 2,3, 4, 5, 15, 17, 22 AND 24 ON PLAN 66R16437 THE BOUNDARY OF THE WEST LIMIT OF GERVAIS DRIVE HAS BEEN CONFIRMED UNDER THE BOUNDARIES ACT BY PLAN BA-1365 REGISTERED AS D538 INSTRUMENT A721241. SUBJECT TO EASEMENT IN FAVOUR OF THE CORPORATION OF THE CITY OF NORTH YORK, OVER PART 17 ON PLAN 66R16437 IN A66700 TOGETHER WITH AND SUBJECT TO RIGHTSAND EASEMENTS CREATED IN SCHEDULE A OF DECLARATION D349755 , CITY OF TORONTO | | |
| <i>Address</i> | TORONTO | | |
| <i>PIN</i> | 12037 - 0275 LT | <i>Interest/Estate</i> | Fee Simple |
| <i>Description</i> | UNIT 65, LEVEL 3, METRO TORONTO CONDOMINIUM PLAN NO. 1037 AND ITS APPURTENANT INTEREST. THE DESCRIPTION OF THE CONDOMINIUM PROPERTY IS : PART OF BLOCK J ON PLAN M-864 CITY OF NORTH YORK DESIGNATED AS PARTS 1, 2,3, 4, 5, 15, 17, 22 AND 24 ON PLAN 66R16437 THE BOUNDARY OF THE WEST LIMIT OF GERVAIS DRIVE HAS BEEN CONFIRMED UNDER THE BOUNDARIES ACT BY PLAN BA-1365 REGISTERED AS D538 INSTRUMENT A721241. SUBJECT TO EASEMENT IN FAVOUR OF THE CORPORATION OF THE CITY OF NORTH YORK, OVER PART 17 ON PLAN 66R16437 IN A66700 TOGETHER WITH AND SUBJECT TO RIGHTSAND EASEMENTS CREATED IN SCHEDULE A OF DECLARATION D349755 , CITY OF TORONTO | | |
| <i>Address</i> | TORONTO | | |
| <i>PIN</i> | 12037 - 0276 LT | <i>Interest/Estate</i> | Fee Simple |
| <i>Description</i> | UNIT 66, LEVEL 3, METRO TORONTO CONDOMINIUM PLAN NO. 1037 AND ITS APPURTENANT INTEREST. THE DESCRIPTION OF THE CONDOMINIUM PROPERTY IS : PART OF BLOCK J ON PLAN M-864 CITY OF NORTH YORK DESIGNATED AS PARTS 1, 2,3, 4, 5, 15, 17, 22 AND 24 ON PLAN 66R16437 THE BOUNDARY OF THE WEST LIMIT OF GERVAIS DRIVE HAS BEEN CONFIRMED UNDER THE BOUNDARIES ACT BY PLAN BA-1365 REGISTERED AS D538 INSTRUMENT A721241. SUBJECT TO EASEMENT IN FAVOUR OF THE CORPORATION OF THE CITY OF NORTH YORK, OVER PART 17 ON PLAN 66R16437 IN A66700 TOGETHER WITH AND SUBJECT TO RIGHTSAND EASEMENTS CREATED IN SCHEDULE A OF DECLARATION D349755 , CITY OF TORONTO | | |
| <i>Address</i> | TORONTO | | |
| <i>PIN</i> | 12037 - 0277 LT | <i>Interest/Estate</i> | Fee Simple |
| <i>Description</i> | UNIT 67, LEVEL 3, METRO TORONTO CONDOMINIUM PLAN NO. 1037 AND ITS APPURTENANT INTEREST. THE DESCRIPTION OF THE CONDOMINIUM PROPERTY IS : PART OF BLOCK J ON PLAN M-864 CITY OF NORTH YORK DESIGNATED AS PARTS 1, 2,3, 4, 5, 15, 17, 22 AND 24 ON PLAN 66R16437 THE BOUNDARY OF THE WEST LIMIT OF GERVAIS DRIVE HAS BEEN CONFIRMED UNDER THE BOUNDARIES ACT BY PLAN BA-1365 REGISTERED AS D538 INSTRUMENT A721241. SUBJECT TO EASEMENT IN FAVOUR OF THE CORPORATION OF THE CITY OF NORTH YORK, OVER PART 17 ON PLAN 66R16437 IN A66700 TOGETHER WITH AND SUBJECT TO RIGHTSAND EASEMENTS CREATED IN SCHEDULE A OF DECLARATION D349755 , CITY OF TORONTO | | |
| <i>Address</i> | TORONTO | | |

Properties

PIN 12037 - 0278 LT *Interest/Estate* Fee Simple

Description UNIT 68, LEVEL 3, METRO TORONTO CONDOMINIUM PLAN NO. 1037 AND ITS APPURTENANT INTEREST. THE DESCRIPTION OF THE CONDOMINIUM PROPERTY IS : PART OF BLOCK J ON PLAN M-864 CITY OF NORTH YORK DESIGNATED AS PARTS 1, 2,3, 4, 5, 15, 17, 22 AND 24 ON PLAN 66R16437 THE BOUNDARY OF THE WEST LIMIT OF GERVAIS DRIVE HAS BEEN CONFIRMED UNDER THE BOUNDARIES ACT BY PLAN BA-1365 REGISTERED AS D538 INSTRUMENT A721241. SUBJECT TO EASEMENT IN FAVOUR OF THE CORPORATION OF THE CITY OF NORTH YORK, OVER PART 17 ON PLAN 66R16437 IN A66700 TOGETHER WITH AND SUBJECT TO RIGHTSAND EASEMENTS CREATED IN SCHEDULE A OF DECLARATION D349755 , CITY OF TORONTO

Address TORONTO

PIN 12037 - 0279 LT *Interest/Estate* Fee Simple

Description UNIT 69, LEVEL 3, METRO TORONTO CONDOMINIUM PLAN NO. 1037 AND ITS APPURTENANT INTEREST. THE DESCRIPTION OF THE CONDOMINIUM PROPERTY IS : PART OF BLOCK J ON PLAN M-864 CITY OF NORTH YORK DESIGNATED AS PARTS 1, 2,3, 4, 5, 15, 17, 22 AND 24 ON PLAN 66R16437 THE BOUNDARY OF THE WEST LIMIT OF GERVAIS DRIVE HAS BEEN CONFIRMED UNDER THE BOUNDARIES ACT BY PLAN BA-1365 REGISTERED AS D538 INSTRUMENT A721241. SUBJECT TO EASEMENT IN FAVOUR OF THE CORPORATION OF THE CITY OF NORTH YORK, OVER PART 17 ON PLAN 66R16437 IN A66700 TOGETHER WITH AND SUBJECT TO RIGHTSAND EASEMENTS CREATED IN SCHEDULE A OF DECLARATION D349755 , CITY OF TORONTO

Address TORONTO

PIN 12037 - 0280 LT *Interest/Estate* Fee Simple

Description UNIT 70, LEVEL 3, METRO TORONTO CONDOMINIUM PLAN NO. 1037 AND ITS APPURTENANT INTEREST. THE DESCRIPTION OF THE CONDOMINIUM PROPERTY IS : PART OF BLOCK J ON PLAN M-864 CITY OF NORTH YORK DESIGNATED AS PARTS 1, 2,3, 4, 5, 15, 17, 22 AND 24 ON PLAN 66R16437 THE BOUNDARY OF THE WEST LIMIT OF GERVAIS DRIVE HAS BEEN CONFIRMED UNDER THE BOUNDARIES ACT BY PLAN BA-1365 REGISTERED AS D538 INSTRUMENT A721241. SUBJECT TO EASEMENT IN FAVOUR OF THE CORPORATION OF THE CITY OF NORTH YORK, OVER PART 17 ON PLAN 66R16437 IN A66700 TOGETHER WITH AND SUBJECT TO RIGHTSAND EASEMENTS CREATED IN SCHEDULE A OF DECLARATION D349755 , CITY OF TORONTO

Address TORONTO

PIN 12037 - 0281 LT *Interest/Estate* Fee Simple

Description UNIT 71, LEVEL 3, METRO TORONTO CONDOMINIUM PLAN NO. 1037 AND ITS APPURTENANT INTEREST. THE DESCRIPTION OF THE CONDOMINIUM PROPERTY IS : PART OF BLOCK J ON PLAN M-864 CITY OF NORTH YORK DESIGNATED AS PARTS 1, 2,3, 4, 5, 15, 17, 22 AND 24 ON PLAN 66R16437 THE BOUNDARY OF THE WEST LIMIT OF GERVAIS DRIVE HAS BEEN CONFIRMED UNDER THE BOUNDARIES ACT BY PLAN BA-1365 REGISTERED AS D538 INSTRUMENT A721241. SUBJECT TO EASEMENT IN FAVOUR OF THE CORPORATION OF THE CITY OF NORTH YORK, OVER PART 17 ON PLAN 66R16437 IN A66700 TOGETHER WITH AND SUBJECT TO RIGHTSAND EASEMENTS CREATED IN SCHEDULE A OF DECLARATION D349755 , CITY OF TORONTO

Address 18 WYNFORD
TORONTO

PIN 12037 - 0282 LT *Interest/Estate* Fee Simple

Description UNIT 72, LEVEL 3, METRO TORONTO CONDOMINIUM PLAN NO. 1037 AND ITS APPURTENANT INTEREST. THE DESCRIPTION OF THE CONDOMINIUM PROPERTY IS : PART OF BLOCK J ON PLAN M-864 CITY OF NORTH YORK DESIGNATED AS PARTS 1, 2,3, 4, 5, 15, 17, 22 AND 24 ON PLAN 66R16437 THE BOUNDARY OF THE WEST LIMIT OF GERVAIS DRIVE HAS BEEN CONFIRMED UNDER THE BOUNDARIES ACT BY PLAN BA-1365 REGISTERED AS D538 INSTRUMENT A721241. SUBJECT TO EASEMENT IN FAVOUR OF THE CORPORATION OF THE CITY OF NORTH YORK, OVER PART 17 ON PLAN 66R16437 IN A66700 TOGETHER WITH AND SUBJECT TO RIGHTSAND EASEMENTS CREATED IN SCHEDULE A OF DECLARATION D349755 , CITY OF TORONTO

Address TORONTO

Properties

| | | | |
|--------------------|---|------------------------|------------|
| <i>PIN</i> | 12037 - 0283 LT | <i>Interest/Estate</i> | Fee Simple |
| <i>Description</i> | UNIT 73, LEVEL 3, METRO TORONTO CONDOMINIUM PLAN NO. 1037 AND ITS APPURTENANT INTEREST. THE DESCRIPTION OF THE CONDOMINIUM PROPERTY IS : PART OF BLOCK J ON PLAN M-864 CITY OF NORTH YORK DESIGNATED AS PARTS 1, 2,3, 4, 5, 15, 17, 22 AND 24 ON PLAN 66R16437 THE BOUNDARY OF THE WEST LIMIT OF GERVAIS DRIVE HAS BEEN CONFIRMED UNDER THE BOUNDARIES ACT BY PLAN BA-1365 REGISTERED AS D538 INSTRUMENT A721241. SUBJECT TO EASEMENT IN FAVOUR OF THE CORPORATION OF THE CITY OF NORTH YORK, OVER PART 17 ON PLAN 66R16437 IN A66700 TOGETHER WITH AND SUBJECT TO RIGHTSAND EASEMENTS CREATED IN SCHEDULE A OF DECLARATION D349755 , CITY OF TORONTO | | |
| <i>Address</i> | TORONTO | | |
| <i>PIN</i> | 12037 - 0284 LT | <i>Interest/Estate</i> | Fee Simple |
| <i>Description</i> | UNIT 74, LEVEL 3, METRO TORONTO CONDOMINIUM PLAN NO. 1037 AND ITS APPURTENANT INTEREST. THE DESCRIPTION OF THE CONDOMINIUM PROPERTY IS : PART OF BLOCK J ON PLAN M-864 CITY OF NORTH YORK DESIGNATED AS PARTS 1, 2,3, 4, 5, 15, 17, 22 AND 24 ON PLAN 66R16437 THE BOUNDARY OF THE WEST LIMIT OF GERVAIS DRIVE HAS BEEN CONFIRMED UNDER THE BOUNDARIES ACT BY PLAN BA-1365 REGISTERED AS D538 INSTRUMENT A721241. SUBJECT TO EASEMENT IN FAVOUR OF THE CORPORATION OF THE CITY OF NORTH YORK, OVER PART 17 ON PLAN 66R16437 IN A66700 TOGETHER WITH AND SUBJECT TO RIGHTSAND EASEMENTS CREATED IN SCHEDULE A OF DECLARATION D349755 , CITY OF TORONTO | | |
| <i>Address</i> | TORONTO | | |
| <i>PIN</i> | 12037 - 0285 LT | <i>Interest/Estate</i> | Fee Simple |
| <i>Description</i> | UNIT 75, LEVEL 3, METRO TORONTO CONDOMINIUM PLAN NO. 1037 AND ITS APPURTENANT INTEREST. THE DESCRIPTION OF THE CONDOMINIUM PROPERTY IS : PART OF BLOCK J ON PLAN M-864 CITY OF NORTH YORK DESIGNATED AS PARTS 1, 2,3, 4, 5, 15, 17, 22 AND 24 ON PLAN 66R16437 THE BOUNDARY OF THE WEST LIMIT OF GERVAIS DRIVE HAS BEEN CONFIRMED UNDER THE BOUNDARIES ACT BY PLAN BA-1365 REGISTERED AS D538 INSTRUMENT A721241. SUBJECT TO EASEMENT IN FAVOUR OF THE CORPORATION OF THE CITY OF NORTH YORK, OVER PART 17 ON PLAN 66R16437 IN A66700 TOGETHER WITH AND SUBJECT TO RIGHTSAND EASEMENTS CREATED IN SCHEDULE A OF DECLARATION D349755 , CITY OF TORONTO | | |
| <i>Address</i> | TORONTO | | |
| <i>PIN</i> | 12037 - 0286 LT | <i>Interest/Estate</i> | Fee Simple |
| <i>Description</i> | UNIT 76, LEVEL 3, METRO TORONTO CONDOMINIUM PLAN NO. 1037 AND ITS APPURTENANT INTEREST. THE DESCRIPTION OF THE CONDOMINIUM PROPERTY IS : PART OF BLOCK J ON PLAN M-864 CITY OF NORTH YORK DESIGNATED AS PARTS 1, 2,3, 4, 5, 15, 17, 22 AND 24 ON PLAN 66R16437 THE BOUNDARY OF THE WEST LIMIT OF GERVAIS DRIVE HAS BEEN CONFIRMED UNDER THE BOUNDARIES ACT BY PLAN BA-1365 REGISTERED AS D538 INSTRUMENT A721241. SUBJECT TO EASEMENT IN FAVOUR OF THE CORPORATION OF THE CITY OF NORTH YORK, OVER PART 17 ON PLAN 66R16437 IN A66700 TOGETHER WITH AND SUBJECT TO RIGHTSAND EASEMENTS CREATED IN SCHEDULE A OF DECLARATION D349755 , CITY OF TORONTO | | |
| <i>Address</i> | TORONTO | | |
| <i>PIN</i> | 12037 - 0287 LT | <i>Interest/Estate</i> | Fee Simple |
| <i>Description</i> | UNIT 77, LEVEL 3, METRO TORONTO CONDOMINIUM PLAN NO. 1037 AND ITS APPURTENANT INTEREST. THE DESCRIPTION OF THE CONDOMINIUM PROPERTY IS : PART OF BLOCK J ON PLAN M-864 CITY OF NORTH YORK DESIGNATED AS PARTS 1, 2,3, 4, 5, 15, 17, 22 AND 24 ON PLAN 66R16437 THE BOUNDARY OF THE WEST LIMIT OF GERVAIS DRIVE HAS BEEN CONFIRMED UNDER THE BOUNDARIES ACT BY PLAN BA-1365 REGISTERED AS D538 INSTRUMENT A721241. SUBJECT TO EASEMENT IN FAVOUR OF THE CORPORATION OF THE CITY OF NORTH YORK, OVER PART 17 ON PLAN 66R16437 IN A66700 TOGETHER WITH AND SUBJECT TO RIGHTSAND EASEMENTS CREATED IN SCHEDULE A OF DECLARATION D349755 , CITY OF TORONTO | | |
| <i>Address</i> | TORONTO | | |

| |
|-------------------|
| Properties |
|-------------------|

| | | | |
|--------------------|---|------------------------|------------|
| <i>PIN</i> | 12037 - 0288 LT | <i>Interest/Estate</i> | Fee Simple |
| <i>Description</i> | UNIT 78, LEVEL 3, METRO TORONTO CONDOMINIUM PLAN NO. 1037 AND ITS APPURTENANT INTEREST. THE DESCRIPTION OF THE CONDOMINIUM PROPERTY IS : PART OF BLOCK J ON PLAN M-864 CITY OF NORTH YORK DESIGNATED AS PARTS 1, 2,3, 4, 5, 15, 17, 22 AND 24 ON PLAN 66R16437 THE BOUNDARY OF THE WEST LIMIT OF GERVAIS DRIVE HAS BEEN CONFIRMED UNDER THE BOUNDARIES ACT BY PLAN BA-1365 REGISTERED AS D538 INSTRUMENT A721241. SUBJECT TO EASEMENT IN FAVOUR OF THE CORPORATION OF THE CITY OF NORTH YORK, OVER PART 17 ON PLAN 66R16437 IN A66700 TOGETHER WITH AND SUBJECT TO RIGHTSAND EASEMENTS CREATED IN SCHEDULE A OF DECLARATION D349755 , CITY OF TORONTO | | |
| <i>Address</i> | TORONTO | | |
| <i>PIN</i> | 12037 - 0289 LT | <i>Interest/Estate</i> | Fee Simple |
| <i>Description</i> | UNIT 79, LEVEL 3, METRO TORONTO CONDOMINIUM PLAN NO. 1037 AND ITS APPURTENANT INTEREST. THE DESCRIPTION OF THE CONDOMINIUM PROPERTY IS : PART OF BLOCK J ON PLAN M-864 CITY OF NORTH YORK DESIGNATED AS PARTS 1, 2,3, 4, 5, 15, 17, 22 AND 24 ON PLAN 66R16437 THE BOUNDARY OF THE WEST LIMIT OF GERVAIS DRIVE HAS BEEN CONFIRMED UNDER THE BOUNDARIES ACT BY PLAN BA-1365 REGISTERED AS D538 INSTRUMENT A721241. SUBJECT TO EASEMENT IN FAVOUR OF THE CORPORATION OF THE CITY OF NORTH YORK, OVER PART 17 ON PLAN 66R16437 IN A66700 TOGETHER WITH AND SUBJECT TO RIGHTSAND EASEMENTS CREATED IN SCHEDULE A OF DECLARATION D349755 , CITY OF TORONTO | | |
| <i>Address</i> | TORONTO | | |
| <i>PIN</i> | 12037 - 0290 LT | <i>Interest/Estate</i> | Fee Simple |
| <i>Description</i> | UNIT 80, LEVEL 3, METRO TORONTO CONDOMINIUM PLAN NO. 1037 AND ITS APPURTENANT INTEREST. THE DESCRIPTION OF THE CONDOMINIUM PROPERTY IS : PART OF BLOCK J ON PLAN M-864 CITY OF NORTH YORK DESIGNATED AS PARTS 1, 2,3, 4, 5, 15, 17, 22 AND 24 ON PLAN 66R16437 THE BOUNDARY OF THE WEST LIMIT OF GERVAIS DRIVE HAS BEEN CONFIRMED UNDER THE BOUNDARIES ACT BY PLAN BA-1365 REGISTERED AS D538 INSTRUMENT A721241. SUBJECT TO EASEMENT IN FAVOUR OF THE CORPORATION OF THE CITY OF NORTH YORK, OVER PART 17 ON PLAN 66R16437 IN A66700 TOGETHER WITH AND SUBJECT TO RIGHTSAND EASEMENTS CREATED IN SCHEDULE A OF DECLARATION D349755 , CITY OF TORONTO | | |
| <i>Address</i> | TORONTO | | |
| <i>PIN</i> | 12037 - 0291 LT | <i>Interest/Estate</i> | Fee Simple |
| <i>Description</i> | UNIT 81, LEVEL 3, METRO TORONTO CONDOMINIUM PLAN NO. 1037 AND ITS APPURTENANT INTEREST. THE DESCRIPTION OF THE CONDOMINIUM PROPERTY IS : PART OF BLOCK J ON PLAN M-864 CITY OF NORTH YORK DESIGNATED AS PARTS 1, 2,3, 4, 5, 15, 17, 22 AND 24 ON PLAN 66R16437 THE BOUNDARY OF THE WEST LIMIT OF GERVAIS DRIVE HAS BEEN CONFIRMED UNDER THE BOUNDARIES ACT BY PLAN BA-1365 REGISTERED AS D538 INSTRUMENT A721241. SUBJECT TO EASEMENT IN FAVOUR OF THE CORPORATION OF THE CITY OF NORTH YORK, OVER PART 17 ON PLAN 66R16437 IN A66700 TOGETHER WITH AND SUBJECT TO RIGHTSAND EASEMENTS CREATED IN SCHEDULE A OF DECLARATION D349755 , CITY OF TORONTO | | |
| <i>Address</i> | TORONTO | | |
| <i>PIN</i> | 12037 - 0292 LT | <i>Interest/Estate</i> | Fee Simple |
| <i>Description</i> | UNIT 82, LEVEL 3, METRO TORONTO CONDOMINIUM PLAN NO. 1037 AND ITS APPURTENANT INTEREST. THE DESCRIPTION OF THE CONDOMINIUM PROPERTY IS : PART OF BLOCK J ON PLAN M-864 CITY OF NORTH YORK DESIGNATED AS PARTS 1, 2,3, 4, 5, 15, 17, 22 AND 24 ON PLAN 66R16437 THE BOUNDARY OF THE WEST LIMIT OF GERVAIS DRIVE HAS BEEN CONFIRMED UNDER THE BOUNDARIES ACT BY PLAN BA-1365 REGISTERED AS D538 INSTRUMENT A721241. SUBJECT TO EASEMENT IN FAVOUR OF THE CORPORATION OF THE CITY OF NORTH YORK, OVER PART 17 ON PLAN 66R16437 IN A66700 TOGETHER WITH AND SUBJECT TO RIGHTSAND EASEMENTS CREATED IN SCHEDULE A OF DECLARATION D349755 , CITY OF TORONTO | | |
| <i>Address</i> | TORONTO | | |

| |
|-------------------|
| Properties |
|-------------------|

PIN 12037 - 0293 LT **Interest/Estate** Fee Simple

Description UNIT 83, LEVEL 3, METRO TORONTO CONDOMINIUM PLAN NO. 1037 AND ITS APPURTENANT INTEREST. THE DESCRIPTION OF THE CONDOMINIUM PROPERTY IS : PART OF BLOCK J ON PLAN M-864 CITY OF NORTH YORK DESIGNATED AS PARTS 1, 2,3, 4, 5, 15, 17, 22 AND 24 ON PLAN 66R16437 THE BOUNDARY OF THE WEST LIMIT OF GERVAIS DRIVE HAS BEEN CONFIRMED UNDER THE BOUNDARIES ACT BY PLAN BA-1365 REGISTERED AS D538 INSTRUMENT A721241. SUBJECT TO EASEMENT IN FAVOUR OF THE CORPORATION OF THE CITY OF NORTH YORK, OVER PART 17 ON PLAN 66R16437 IN A66700 TOGETHER WITH AND SUBJECT TO RIGHTSAND EASEMENTS CREATED IN SCHEDULE A OF DECLARATION D349755 , CITY OF TORONTO

Address TORONTO

PIN 12037 - 0294 LT **Interest/Estate** Fee Simple

Description UNIT 84, LEVEL 3, METRO TORONTO CONDOMINIUM PLAN NO. 1037 AND ITS APPURTENANT INTEREST. THE DESCRIPTION OF THE CONDOMINIUM PROPERTY IS : PART OF BLOCK J ON PLAN M-864 CITY OF NORTH YORK DESIGNATED AS PARTS 1, 2,3, 4, 5, 15, 17, 22 AND 24 ON PLAN 66R16437 THE BOUNDARY OF THE WEST LIMIT OF GERVAIS DRIVE HAS BEEN CONFIRMED UNDER THE BOUNDARIES ACT BY PLAN BA-1365 REGISTERED AS D538 INSTRUMENT A721241. SUBJECT TO EASEMENT IN FAVOUR OF THE CORPORATION OF THE CITY OF NORTH YORK, OVER PART 17 ON PLAN 66R16437 IN A66700 TOGETHER WITH AND SUBJECT TO RIGHTSAND EASEMENTS CREATED IN SCHEDULE A OF DECLARATION D349755 , CITY OF TORONTO

Address TORONTO

PIN 12037 - 0295 LT **Interest/Estate** Fee Simple

Description UNIT 85, LEVEL 3, METRO TORONTO CONDOMINIUM PLAN NO. 1037 AND ITS APPURTENANT INTEREST. THE DESCRIPTION OF THE CONDOMINIUM PROPERTY IS : PART OF BLOCK J ON PLAN M-864 CITY OF NORTH YORK DESIGNATED AS PARTS 1, 2,3, 4, 5, 15, 17, 22 AND 24 ON PLAN 66R16437 THE BOUNDARY OF THE WEST LIMIT OF GERVAIS DRIVE HAS BEEN CONFIRMED UNDER THE BOUNDARIES ACT BY PLAN BA-1365 REGISTERED AS D538 INSTRUMENT A721241. SUBJECT TO EASEMENT IN FAVOUR OF THE CORPORATION OF THE CITY OF NORTH YORK, OVER PART 17 ON PLAN 66R16437 IN A66700 TOGETHER WITH AND SUBJECT TO RIGHTSAND EASEMENTS CREATED IN SCHEDULE A OF DECLARATION D349755 , CITY OF TORONTO

Address TORONTO

PIN 12037 - 0296 LT **Interest/Estate** Fee Simple

Description UNIT 86, LEVEL 3, METRO TORONTO CONDOMINIUM PLAN NO. 1037 AND ITS APPURTENANT INTEREST. THE DESCRIPTION OF THE CONDOMINIUM PROPERTY IS : PART OF BLOCK J ON PLAN M-864 CITY OF NORTH YORK DESIGNATED AS PARTS 1, 2,3, 4, 5, 15, 17, 22 AND 24 ON PLAN 66R16437 THE BOUNDARY OF THE WEST LIMIT OF GERVAIS DRIVE HAS BEEN CONFIRMED UNDER THE BOUNDARIES ACT BY PLAN BA-1365 REGISTERED AS D538 INSTRUMENT A721241. SUBJECT TO EASEMENT IN FAVOUR OF THE CORPORATION OF THE CITY OF NORTH YORK, OVER PART 17 ON PLAN 66R16437 IN A66700 TOGETHER WITH AND SUBJECT TO RIGHTSAND EASEMENTS CREATED IN SCHEDULE A OF DECLARATION D349755 , CITY OF TORONTO

Address TORONTO

PIN 12037 - 0297 LT **Interest/Estate** Fee Simple

Description UNIT 87, LEVEL 3, METRO TORONTO CONDOMINIUM PLAN NO. 1037 AND ITS APPURTENANT INTEREST. THE DESCRIPTION OF THE CONDOMINIUM PROPERTY IS : PART OF BLOCK J ON PLAN M-864 CITY OF NORTH YORK DESIGNATED AS PARTS 1, 2,3, 4, 5, 15, 17, 22 AND 24 ON PLAN 66R16437 THE BOUNDARY OF THE WEST LIMIT OF GERVAIS DRIVE HAS BEEN CONFIRMED UNDER THE BOUNDARIES ACT BY PLAN BA-1365 REGISTERED AS D538 INSTRUMENT A721241. SUBJECT TO EASEMENT IN FAVOUR OF THE CORPORATION OF THE CITY OF NORTH YORK, OVER PART 17 ON PLAN 66R16437 IN A66700 TOGETHER WITH AND SUBJECT TO RIGHTSAND EASEMENTS CREATED IN SCHEDULE A OF DECLARATION D349755 , CITY OF TORONTO

Address TORONTO

| |
|-------------------|
| Properties |
|-------------------|

| | | | |
|--------------------|---|------------------------|------------|
| PIN | 12037 - 0298 LT | Interest/Estate | Fee Simple |
| Description | UNIT 88, LEVEL 3, METRO TORONTO CONDOMINIUM PLAN NO. 1037 AND ITS APPURTENANT INTEREST. THE DESCRIPTION OF THE CONDOMINIUM PROPERTY IS : PART OF BLOCK J ON PLAN M-864 CITY OF NORTH YORK DESIGNATED AS PARTS 1, 2,3, 4, 5, 15, 17, 22 AND 24 ON PLAN 66R16437 THE BOUNDARY OF THE WEST LIMIT OF GERVAIS DRIVE HAS BEEN CONFIRMED UNDER THE BOUNDARIES ACT BY PLAN BA-1365 REGISTERED AS D538 INSTRUMENT A721241. SUBJECT TO EASEMENT IN FAVOUR OF THE CORPORATION OF THE CITY OF NORTH YORK, OVER PART 17 ON PLAN 66R16437 IN A66700 TOGETHER WITH AND SUBJECT TO RIGHTSAND EASEMENTS CREATED IN SCHEDULE A OF DECLARATION D349755 , CITY OF TORONTO | | |
| Address | TORONTO | | |
| PIN | 12037 - 0299 LT | Interest/Estate | Fee Simple |
| Description | UNIT 89, LEVEL 3, METRO TORONTO CONDOMINIUM PLAN NO. 1037 AND ITS APPURTENANT INTEREST. THE DESCRIPTION OF THE CONDOMINIUM PROPERTY IS : PART OF BLOCK J ON PLAN M-864 CITY OF NORTH YORK DESIGNATED AS PARTS 1, 2,3, 4, 5, 15, 17, 22 AND 24 ON PLAN 66R16437 THE BOUNDARY OF THE WEST LIMIT OF GERVAIS DRIVE HAS BEEN CONFIRMED UNDER THE BOUNDARIES ACT BY PLAN BA-1365 REGISTERED AS D538 INSTRUMENT A721241. SUBJECT TO EASEMENT IN FAVOUR OF THE CORPORATION OF THE CITY OF NORTH YORK, OVER PART 17 ON PLAN 66R16437 IN A66700 TOGETHER WITH AND SUBJECT TO RIGHTSAND EASEMENTS CREATED IN SCHEDULE A OF DECLARATION D349755 , CITY OF TORONTO | | |
| Address | TORONTO | | |
| PIN | 12037 - 0300 LT | Interest/Estate | Fee Simple |
| Description | UNIT 90, LEVEL 3, METRO TORONTO CONDOMINIUM PLAN NO. 1037 AND ITS APPURTENANT INTEREST. THE DESCRIPTION OF THE CONDOMINIUM PROPERTY IS : PART OF BLOCK J ON PLAN M-864 CITY OF NORTH YORK DESIGNATED AS PARTS 1, 2,3, 4, 5, 15, 17, 22 AND 24 ON PLAN 66R16437 THE BOUNDARY OF THE WEST LIMIT OF GERVAIS DRIVE HAS BEEN CONFIRMED UNDER THE BOUNDARIES ACT BY PLAN BA-1365 REGISTERED AS D538 INSTRUMENT A721241. SUBJECT TO EASEMENT IN FAVOUR OF THE CORPORATION OF THE CITY OF NORTH YORK, OVER PART 17 ON PLAN 66R16437 IN A66700 TOGETHER WITH AND SUBJECT TO RIGHTSAND EASEMENTS CREATED IN SCHEDULE A OF DECLARATION D349755 , CITY OF TORONTO | | |
| Address | TORONTO | | |
| PIN | 12037 - 0319 LT | Interest/Estate | Fee Simple |
| Description | UNIT 3, LEVEL 5, METRO TORONTO CONDOMINIUM PLAN NO. 1037 AND ITS APPURTENANT INTEREST. THE DESCRIPTION OF THE CONDOMINIUM PROPERTY IS : PART OF BLOCK J ON PLAN M-864 CITY OF NORTH YORK DESIGNATED AS PARTS 1, 2,3, 4, 5, 15, 17, 22 AND 24 ON PLAN 66R16437 THE BOUNDARY OF THE WEST LIMIT OF GERVAIS DRIVE HAS BEEN CONFIRMED UNDER THE BOUNDARIES ACT BY PLAN BA-1365 REGISTERED AS D538 INSTRUMENT A721241. SUBJECT TO EASEMENT IN FAVOUR OF THE CORPORATION OF THE CITY OF NORTH YORK, OVER PART 17 ON PLAN 66R16437 IN A66700 TOGETHER WITH AND SUBJECT TO RIGHTSAND EASEMENTS CREATED IN SCHEDULE A OF DECLARATION D349755 , CITY OF TORONTO | | |
| Address | 503 SUITE 18 WYNFORD DRIVE TORONTO | | |
| PIN | 12037 - 0320 LT | Interest/Estate | Fee Simple |
| Description | UNIT 4, LEVEL 5, METRO TORONTO CONDOMINIUM PLAN NO. 1037 AND ITS APPURTENANT INTEREST. THE DESCRIPTION OF THE CONDOMINIUM PROPERTY IS : PART OF BLOCK J ON PLAN M-864 CITY OF NORTH YORK DESIGNATED AS PARTS 1, 2,3, 4, 5, 15, 17, 22 AND 24 ON PLAN 66R16437 THE BOUNDARY OF THE WEST LIMIT OF GERVAIS DRIVE HAS BEEN CONFIRMED UNDER THE BOUNDARIES ACT BY PLAN BA-1365 REGISTERED AS D538 INSTRUMENT A721241. SUBJECT TO EASEMENT IN FAVOUR OF THE CORPORATION OF THE CITY OF NORTH YORK, OVER PART 17 ON PLAN 66R16437 IN A66700 TOGETHER WITH AND SUBJECT TO RIGHTSAND EASEMENTS CREATED IN SCHEDULE A OF DECLARATION D349755 , CITY OF TORONTO | | |
| Address | 504 SUITE 18 WYNFORD DRIVE TORONTO | | |

| Properties | |
|------------|--|
|------------|--|

| | | | |
|--------------------|--|------------------------|------------|
| <i>PIN</i> | 12037 - 0321 LT | <i>Interest/Estate</i> | Fee Simple |
| <i>Description</i> | UNIT 5, LEVEL 5, METRO TORONTO CONDOMINIUM PLAN NO. 1037 AND ITS APPURTENANT INTEREST. THE DESCRIPTION OF THE CONDOMINIUM PROPERTY IS : PART OF BLOCK J ON PLAN M-864 CITY OF NORTH YORK DESIGNATED AS PARTS 1, 2,3, 4, 5, 15, 17, 22 AND 24 ON PLAN 66R16437 THE BOUNDARY OF THE WEST LIMIT OF GERVAIS DRIVE HAS BEEN CONFIRMED UNDER THE BOUNDARIES ACT BY PLAN BA-1365 REGISTERED AS D538 INSTRUMENT A721241. SUBJECT TO EASEMENT IN FAVOUR OF THE CORPORATION OF THE CITY OF NORTH YORK, OVER PART 17 ON PLAN 66R16437 IN A66700 TOGETHER WITH AND SUBJECT TO RIGHTSAND EASEMENTS CREATED IN SCHEDULE A OF DECLARATION D349755 , CITY OF TORONTO | | |
| <i>Address</i> | 505 SUITE 18 WYNFORD DRIVE TORONTO | | |
| <i>PIN</i> | 12037 - 0322 LT | <i>Interest/Estate</i> | Fee Simple |
| <i>Description</i> | UNIT 6, LEVEL 5, METRO TORONTO CONDOMINIUM PLAN NO. 1037 AND ITS APPURTENANT INTEREST. THE DESCRIPTION OF THE CONDOMINIUM PROPERTY IS : PART OF BLOCK J ON PLAN M-864 CITY OF NORTH YORK DESIGNATED AS PARTS 1, 2,3, 4, 5, 15, 17, 22 AND 24 ON PLAN 66R16437 THE BOUNDARY OF THE WEST LIMIT OF GERVAIS DRIVE HAS BEEN CONFIRMED UNDER THE BOUNDARIES ACT BY PLAN BA-1365 REGISTERED AS D538 INSTRUMENT A721241. SUBJECT TO EASEMENT IN FAVOUR OF THE CORPORATION OF THE CITY OF NORTH YORK, OVER PART 17 ON PLAN 66R16437 IN A66700 TOGETHER WITH AND SUBJECT TO RIGHTSAND EASEMENTS CREATED IN SCHEDULE A OF DECLARATION D349755 , CITY OF TORONTO | | |
| <i>Address</i> | 506 SUITE 18 WYNFORD DRIVE TORONTO | | |
| <i>PIN</i> | 12037 - 0323 LT | <i>Interest/Estate</i> | Fee Simple |
| <i>Description</i> | UNIT 7, LEVEL 5, METRO TORONTO CONDOMINIUM PLAN NO. 1037 AND ITS APPURTENANT INTEREST. THE DESCRIPTION OF THE CONDOMINIUM PROPERTY IS : PART OF BLOCK J ON PLAN M-864 CITY OF NORTH YORK DESIGNATED AS PARTS 1, 2,3, 4, 5, 15, 17, 22 AND 24 ON PLAN 66R16437 THE BOUNDARY OF THE WEST LIMIT OF GERVAIS DRIVE HAS BEEN CONFIRMED UNDER THE BOUNDARIES ACT BY PLAN BA-1365 REGISTERED AS D538 INSTRUMENT A721241. SUBJECT TO EASEMENT IN FAVOUR OF THE CORPORATION OF THE CITY OF NORTH YORK, OVER PART 17 ON PLAN 66R16437 IN A66700 TOGETHER WITH AND SUBJECT TO RIGHTSAND EASEMENTS CREATED IN SCHEDULE A OF DECLARATION D349755 , CITY OF TORONTO | | |
| <i>Address</i> | 507 SUITE 18 WYNFORD DRIVE TORONTO | | |
| <i>PIN</i> | 12037 - 0324 LT | <i>Interest/Estate</i> | Fee Simple |
| <i>Description</i> | UNIT 8, LEVEL 5, METRO TORONTO CONDOMINIUM PLAN NO. 1037 AND ITS APPURTENANT INTEREST. THE DESCRIPTION OF THE CONDOMINIUM PROPERTY IS : PART OF BLOCK J ON PLAN M-864 CITY OF NORTH YORK DESIGNATED AS PARTS 1, 2,3, 4, 5, 15, 17, 22 AND 24 ON PLAN 66R16437 THE BOUNDARY OF THE WEST LIMIT OF GERVAIS DRIVE HAS BEEN CONFIRMED UNDER THE BOUNDARIES ACT BY PLAN BA-1365 REGISTERED AS D538 INSTRUMENT A721241. SUBJECT TO EASEMENT IN FAVOUR OF THE CORPORATION OF THE CITY OF NORTH YORK, OVER PART 17 ON PLAN 66R16437 IN A66700 TOGETHER WITH AND SUBJECT TO RIGHTSAND EASEMENTS CREATED IN SCHEDULE A OF DECLARATION D349755 , CITY OF TORONTO | | |
| <i>Address</i> | 508 SUITE 18 WYNFORD DRIVE TORONTO | | |
| <i>PIN</i> | 12037 - 0325 LT | <i>Interest/Estate</i> | Fee Simple |
| <i>Description</i> | UNIT 9, LEVEL 5, METRO TORONTO CONDOMINIUM PLAN NO. 1037 AND ITS APPURTENANT INTEREST. THE DESCRIPTION OF THE CONDOMINIUM PROPERTY IS : PART OF BLOCK J ON PLAN M-864 CITY OF NORTH YORK DESIGNATED AS PARTS 1, 2,3, 4, 5, 15, 17, 22 AND 24 ON PLAN 66R16437 THE BOUNDARY OF THE WEST LIMIT OF GERVAIS DRIVE HAS BEEN CONFIRMED UNDER THE BOUNDARIES ACT BY PLAN BA-1365 REGISTERED AS D538 INSTRUMENT A721241. SUBJECT TO EASEMENT IN FAVOUR OF THE CORPORATION OF THE CITY OF NORTH YORK, OVER PART 17 ON PLAN 66R16437 IN A66700 TOGETHER WITH AND SUBJECT TO RIGHTSAND EASEMENTS CREATED IN SCHEDULE A OF DECLARATION D349755 , CITY OF TORONTO | | |
| <i>Address</i> | 509 SUITE 18 WYNFORD DRIVE TORONTO | | |

Properties

| | | | |
|--------------------|---|------------------------|------------|
| PIN | 12037 - 0326 LT | Interest/Estate | Fee Simple |
| Description | UNIT 10, LEVEL 5, METRO TORONTO CONDOMINIUM PLAN NO. 1037 AND ITS APPURTENANT INTEREST. THE DESCRIPTION OF THE CONDOMINIUM PROPERTY IS : PART OF BLOCK J ON PLAN M-864 CITY OF NORTH YORK DESIGNATED AS PARTS 1, 2,3, 4, 5, 15, 17, 22 AND 24 ON PLAN 66R16437 THE BOUNDARY OF THE WEST LIMIT OF GERVAIS DRIVE HAS BEEN CONFIRMED UNDER THE BOUNDARIES ACT BY PLAN BA-1365 REGISTERED AS D538 INSTRUMENT A721241. SUBJECT TO EASEMENT IN FAVOUR OF THE CORPORATION OF THE CITY OF NORTH YORK, OVER PART 17 ON PLAN 66R16437 IN A66700 TOGETHER WITH AND SUBJECT TO RIGHTSAND EASEMENTS CREATED IN SCHEDULE A OF DECLARATION D349755 , CITY OF TORONTO | | |
| Address | 510 SUITE 18 WYNFORD DRIVE TORONTO | | |
| PIN | 12037 - 0327 LT | Interest/Estate | Fee Simple |
| Description | UNIT 11, LEVEL 5, METRO TORONTO CONDOMINIUM PLAN NO. 1037 AND ITS APPURTENANT INTEREST. THE DESCRIPTION OF THE CONDOMINIUM PROPERTY IS : PART OF BLOCK J ON PLAN M-864 CITY OF NORTH YORK DESIGNATED AS PARTS 1, 2,3, 4, 5, 15, 17, 22 AND 24 ON PLAN 66R16437 THE BOUNDARY OF THE WEST LIMIT OF GERVAIS DRIVE HAS BEEN CONFIRMED UNDER THE BOUNDARIES ACT BY PLAN BA-1365 REGISTERED AS D538 INSTRUMENT A721241. SUBJECT TO EASEMENT IN FAVOUR OF THE CORPORATION OF THE CITY OF NORTH YORK, OVER PART 17 ON PLAN 66R16437 IN A66700 TOGETHER WITH AND SUBJECT TO RIGHTSAND EASEMENTS CREATED IN SCHEDULE A OF DECLARATION D349755 , CITY OF TORONTO | | |
| Address | 511 SUITE 18 WYNFORD DRIVE TORONTO | | |
| PIN | 12037 - 0328 LT | Interest/Estate | Fee Simple |
| Description | UNIT 12, LEVEL 5, METRO TORONTO CONDOMINIUM PLAN NO. 1037 AND ITS APPURTENANT INTEREST. THE DESCRIPTION OF THE CONDOMINIUM PROPERTY IS : PART OF BLOCK J ON PLAN M-864 CITY OF NORTH YORK DESIGNATED AS PARTS 1, 2,3, 4, 5, 15, 17, 22 AND 24 ON PLAN 66R16437 THE BOUNDARY OF THE WEST LIMIT OF GERVAIS DRIVE HAS BEEN CONFIRMED UNDER THE BOUNDARIES ACT BY PLAN BA-1365 REGISTERED AS D538 INSTRUMENT A721241. SUBJECT TO EASEMENT IN FAVOUR OF THE CORPORATION OF THE CITY OF NORTH YORK, OVER PART 17 ON PLAN 66R16437 IN A66700 TOGETHER WITH AND SUBJECT TO RIGHTSAND EASEMENTS CREATED IN SCHEDULE A OF DECLARATION D349755 , CITY OF TORONTO | | |
| Address | 512 SUITE 18 WYNFORD DRIVE TORONTO | | |
| PIN | 12037 - 0329 LT | Interest/Estate | Fee Simple |
| Description | UNIT 13, LEVEL 5, METRO TORONTO CONDOMINIUM PLAN NO. 1037 AND ITS APPURTENANT INTEREST. THE DESCRIPTION OF THE CONDOMINIUM PROPERTY IS : PART OF BLOCK J ON PLAN M-864 CITY OF NORTH YORK DESIGNATED AS PARTS 1, 2,3, 4, 5, 15, 17, 22 AND 24 ON PLAN 66R16437 THE BOUNDARY OF THE WEST LIMIT OF GERVAIS DRIVE HAS BEEN CONFIRMED UNDER THE BOUNDARIES ACT BY PLAN BA-1365 REGISTERED AS D538 INSTRUMENT A721241. SUBJECT TO EASEMENT IN FAVOUR OF THE CORPORATION OF THE CITY OF NORTH YORK, OVER PART 17 ON PLAN 66R16437 IN A66700 TOGETHER WITH AND SUBJECT TO RIGHTSAND EASEMENTS CREATED IN SCHEDULE A OF DECLARATION D349755 , CITY OF TORONTO | | |
| Address | 513 SUITE 18 WYNFORD DRIVE TORONTO | | |
| PIN | 12037 - 0330 LT | Interest/Estate | Fee Simple |
| Description | UNIT 14, LEVEL 5, METRO TORONTO CONDOMINIUM PLAN NO. 1037 AND ITS APPURTENANT INTEREST. THE DESCRIPTION OF THE CONDOMINIUM PROPERTY IS : PART OF BLOCK J ON PLAN M-864 CITY OF NORTH YORK DESIGNATED AS PARTS 1, 2,3, 4, 5, 15, 17, 22 AND 24 ON PLAN 66R16437 THE BOUNDARY OF THE WEST LIMIT OF GERVAIS DRIVE HAS BEEN CONFIRMED UNDER THE BOUNDARIES ACT BY PLAN BA-1365 REGISTERED AS D538 INSTRUMENT A721241. SUBJECT TO EASEMENT IN FAVOUR OF THE CORPORATION OF THE CITY OF NORTH YORK, OVER PART 17 ON PLAN 66R16437 IN A66700 TOGETHER WITH AND SUBJECT TO RIGHTSAND EASEMENTS CREATED IN SCHEDULE A OF DECLARATION D349755 , CITY OF TORONTO | | |
| Address | 514 SUITE 18 WYNFORD DRIVE TORONTO | | |

| Properties | | | |
|------------|--|--|--|
|------------|--|--|--|

| | | | | |
|------------|--------------|----|------------------------|------------|
| <i>PIN</i> | 12037 - 0331 | LT | <i>Interest/Estate</i> | Fee Simple |
|------------|--------------|----|------------------------|------------|

| | |
|--------------------|---|
| <i>Description</i> | UNIT 15, LEVEL 5, METRO TORONTO CONDOMINIUM PLAN NO. 1037 AND ITS APPURTENANT INTEREST. THE DESCRIPTION OF THE CONDOMINIUM PROPERTY IS : PART OF BLOCK J ON PLAN M-864 CITY OF NORTH YORK DESIGNATED AS PARTS 1, 2,3, 4, 5, 15, 17, 22 AND 24 ON PLAN 66R16437 THE BOUNDARY OF THE WEST LIMIT OF GERVAIS DRIVE HAS BEEN CONFIRMED UNDER THE BOUNDARIES ACT BY PLAN BA-1365 REGISTERED AS D538 INSTRUMENT A721241. SUBJECT TO EASEMENT IN FAVOUR OF THE CORPORATION OF THE CITY OF NORTH YORK, OVER PART 17 ON PLAN 66R16437 IN A66700 TOGETHER WITH AND SUBJECT TO RIGHTSAND EASEMENTS CREATED IN SCHEDULE A OF DECLARATION D349755 , CITY OF TORONTO |
|--------------------|---|

| | |
|----------------|--|
| <i>Address</i> | 515 SUITE 18 WYNFORD DRIVE TORONTO |
|----------------|--|

| | | | | |
|------------|--------------|----|------------------------|------------|
| <i>PIN</i> | 12037 - 0332 | LT | <i>Interest/Estate</i> | Fee Simple |
|------------|--------------|----|------------------------|------------|

| | |
|--------------------|---|
| <i>Description</i> | UNIT 16, LEVEL 5, METRO TORONTO CONDOMINIUM PLAN NO. 1037 AND ITS APPURTENANT INTEREST. THE DESCRIPTION OF THE CONDOMINIUM PROPERTY IS : PART OF BLOCK J ON PLAN M-864 CITY OF NORTH YORK DESIGNATED AS PARTS 1, 2,3, 4, 5, 15, 17, 22 AND 24 ON PLAN 66R16437 THE BOUNDARY OF THE WEST LIMIT OF GERVAIS DRIVE HAS BEEN CONFIRMED UNDER THE BOUNDARIES ACT BY PLAN BA-1365 REGISTERED AS D538 INSTRUMENT A721241. SUBJECT TO EASEMENT IN FAVOUR OF THE CORPORATION OF THE CITY OF NORTH YORK, OVER PART 17 ON PLAN 66R16437 IN A66700 TOGETHER WITH AND SUBJECT TO RIGHTSAND EASEMENTS CREATED IN SCHEDULE A OF DECLARATION D349755 , CITY OF TORONTO |
|--------------------|---|

| | |
|----------------|--|
| <i>Address</i> | 516 SUITE 18 WYNFORD DRIVE TORONTO |
|----------------|--|

| | | | | |
|------------|--------------|----|------------------------|------------|
| <i>PIN</i> | 12037 - 0333 | LT | <i>Interest/Estate</i> | Fee Simple |
|------------|--------------|----|------------------------|------------|

| | |
|--------------------|--|
| <i>Description</i> | UNIT 1, LEVEL 6, METRO TORONTO CONDOMINIUM PLAN NO. 1037 AND ITS APPURTENANT INTEREST. THE DESCRIPTION OF THE CONDOMINIUM PROPERTY IS : PART OF BLOCK J ON PLAN M-864 CITY OF NORTH YORK DESIGNATED AS PARTS 1, 2,3, 4, 5, 15, 17, 22 AND 24 ON PLAN 66R16437 THE BOUNDARY OF THE WEST LIMIT OF GERVAIS DRIVE HAS BEEN CONFIRMED UNDER THE BOUNDARIES ACT BY PLAN BA-1365 REGISTERED AS D538 INSTRUMENT A721241. SUBJECT TO EASEMENT IN FAVOUR OF THE CORPORATION OF THE CITY OF NORTH YORK, OVER PART 17 ON PLAN 66R16437 IN A66700 TOGETHER WITH AND SUBJECT TO RIGHTSAND EASEMENTS CREATED IN SCHEDULE A OF DECLARATION D349755 , CITY OF TORONTO |
|--------------------|--|

| | |
|----------------|--|
| <i>Address</i> | 601 SUITE 18 WYNFORD DRIVE TORONTO |
|----------------|--|

| | | | | |
|------------|--------------|----|------------------------|------------|
| <i>PIN</i> | 12037 - 0335 | LT | <i>Interest/Estate</i> | Fee Simple |
|------------|--------------|----|------------------------|------------|

| | |
|--------------------|--|
| <i>Description</i> | UNIT 3, LEVEL 6, METRO TORONTO CONDOMINIUM PLAN NO. 1037 AND ITS APPURTENANT INTEREST. THE DESCRIPTION OF THE CONDOMINIUM PROPERTY IS : PART OF BLOCK J ON PLAN M-864 CITY OF NORTH YORK DESIGNATED AS PARTS 1, 2,3, 4, 5, 15, 17, 22 AND 24 ON PLAN 66R16437 THE BOUNDARY OF THE WEST LIMIT OF GERVAIS DRIVE HAS BEEN CONFIRMED UNDER THE BOUNDARIES ACT BY PLAN BA-1365 REGISTERED AS D538 INSTRUMENT A721241. SUBJECT TO EASEMENT IN FAVOUR OF THE CORPORATION OF THE CITY OF NORTH YORK, OVER PART 17 ON PLAN 66R16437 IN A66700 TOGETHER WITH AND SUBJECT TO RIGHTSAND EASEMENTS CREATED IN SCHEDULE A OF DECLARATION D349755 , CITY OF TORONTO |
|--------------------|--|

| | |
|----------------|--|
| <i>Address</i> | 603 SUITE 18 WYNFORD DRIVE TORONTO |
|----------------|--|

| | | | | |
|------------|--------------|----|------------------------|------------|
| <i>PIN</i> | 12037 - 0336 | LT | <i>Interest/Estate</i> | Fee Simple |
|------------|--------------|----|------------------------|------------|

| | |
|--------------------|--|
| <i>Description</i> | UNIT 4, LEVEL 6, METRO TORONTO CONDOMINIUM PLAN NO. 1037 AND ITS APPURTENANT INTEREST. THE DESCRIPTION OF THE CONDOMINIUM PROPERTY IS : PART OF BLOCK J ON PLAN M-864 CITY OF NORTH YORK DESIGNATED AS PARTS 1, 2,3, 4, 5, 15, 17, 22 AND 24 ON PLAN 66R16437 THE BOUNDARY OF THE WEST LIMIT OF GERVAIS DRIVE HAS BEEN CONFIRMED UNDER THE BOUNDARIES ACT BY PLAN BA-1365 REGISTERED AS D538 INSTRUMENT A721241. SUBJECT TO EASEMENT IN FAVOUR OF THE CORPORATION OF THE CITY OF NORTH YORK, OVER PART 17 ON PLAN 66R16437 IN A66700 TOGETHER WITH AND SUBJECT TO RIGHTSAND EASEMENTS CREATED IN SCHEDULE A OF DECLARATION D349755 , CITY OF TORONTO |
|--------------------|--|

| | |
|----------------|--|
| <i>Address</i> | 604 SUITE 18 WYNFORD DRIVE TORONTO |
|----------------|--|

| |
|-------------------|
| Properties |
|-------------------|

| | | | |
|--------------------|--|------------------------|------------|
| <i>PIN</i> | 12037 - 0337 LT | <i>Interest/Estate</i> | Fee Simple |
| <i>Description</i> | UNIT 5, LEVEL 6, METRO TORONTO CONDOMINIUM PLAN NO. 1037 AND ITS APPURTENANT INTEREST. THE DESCRIPTION OF THE CONDOMINIUM PROPERTY IS : PART OF BLOCK J ON PLAN M-864 CITY OF NORTH YORK DESIGNATED AS PARTS 1, 2,3, 4, 5, 15, 17, 22 AND 24 ON PLAN 66R16437 THE BOUNDARY OF THE WEST LIMIT OF GERVAIS DRIVE HAS BEEN CONFIRMED UNDER THE BOUNDARIES ACT BY PLAN BA-1365 REGISTERED AS D538 INSTRUMENT A721241. SUBJECT TO EASEMENT IN FAVOUR OF THE CORPORATION OF THE CITY OF NORTH YORK, OVER PART 17 ON PLAN 66R16437 IN A66700 TOGETHER WITH AND SUBJECT TO RIGHTSAND EASEMENTS CREATED IN SCHEDULE A OF DECLARATION D349755 , CITY OF TORONTO | | |
| <i>Address</i> | 605 SUITE 18 WYNFORD DRIVE TORONTO | | |
| <i>PIN</i> | 12037 - 0338 LT | <i>Interest/Estate</i> | Fee Simple |
| <i>Description</i> | UNIT 6, LEVEL 6, METRO TORONTO CONDOMINIUM PLAN NO. 1037 AND ITS APPURTENANT INTEREST. THE DESCRIPTION OF THE CONDOMINIUM PROPERTY IS : PART OF BLOCK J ON PLAN M-864 CITY OF NORTH YORK DESIGNATED AS PARTS 1, 2,3, 4, 5, 15, 17, 22 AND 24 ON PLAN 66R16437 THE BOUNDARY OF THE WEST LIMIT OF GERVAIS DRIVE HAS BEEN CONFIRMED UNDER THE BOUNDARIES ACT BY PLAN BA-1365 REGISTERED AS D538 INSTRUMENT A721241. SUBJECT TO EASEMENT IN FAVOUR OF THE CORPORATION OF THE CITY OF NORTH YORK, OVER PART 17 ON PLAN 66R16437 IN A66700 TOGETHER WITH AND SUBJECT TO RIGHTSAND EASEMENTS CREATED IN SCHEDULE A OF DECLARATION D349755 , CITY OF TORONTO | | |
| <i>Address</i> | 606 SUITE 18 WYNFORD DRIVE TORONTO | | |
| <i>PIN</i> | 12037 - 0339 LT | <i>Interest/Estate</i> | Fee Simple |
| <i>Description</i> | UNIT 7, LEVEL 6, METRO TORONTO CONDOMINIUM PLAN NO. 1037 AND ITS APPURTENANT INTEREST. THE DESCRIPTION OF THE CONDOMINIUM PROPERTY IS : PART OF BLOCK J ON PLAN M-864 CITY OF NORTH YORK DESIGNATED AS PARTS 1, 2,3, 4, 5, 15, 17, 22 AND 24 ON PLAN 66R16437 THE BOUNDARY OF THE WEST LIMIT OF GERVAIS DRIVE HAS BEEN CONFIRMED UNDER THE BOUNDARIES ACT BY PLAN BA-1365 REGISTERED AS D538 INSTRUMENT A721241. SUBJECT TO EASEMENT IN FAVOUR OF THE CORPORATION OF THE CITY OF NORTH YORK, OVER PART 17 ON PLAN 66R16437 IN A66700 TOGETHER WITH AND SUBJECT TO RIGHTSAND EASEMENTS CREATED IN SCHEDULE A OF DECLARATION D349755 , CITY OF TORONTO | | |
| <i>Address</i> | 607 SUITE 18 WYNFORD DRIVE TORONTO | | |
| <i>PIN</i> | 12037 - 0340 LT | <i>Interest/Estate</i> | Fee Simple |
| <i>Description</i> | UNIT 8, LEVEL 6, METRO TORONTO CONDOMINIUM PLAN NO. 1037 AND ITS APPURTENANT INTEREST. THE DESCRIPTION OF THE CONDOMINIUM PROPERTY IS : PART OF BLOCK J ON PLAN M-864 CITY OF NORTH YORK DESIGNATED AS PARTS 1, 2,3, 4, 5, 15, 17, 22 AND 24 ON PLAN 66R16437 THE BOUNDARY OF THE WEST LIMIT OF GERVAIS DRIVE HAS BEEN CONFIRMED UNDER THE BOUNDARIES ACT BY PLAN BA-1365 REGISTERED AS D538 INSTRUMENT A721241. SUBJECT TO EASEMENT IN FAVOUR OF THE CORPORATION OF THE CITY OF NORTH YORK, OVER PART 17 ON PLAN 66R16437 IN A66700 TOGETHER WITH AND SUBJECT TO RIGHTSAND EASEMENTS CREATED IN SCHEDULE A OF DECLARATION D349755 , CITY OF TORONTO | | |
| <i>Address</i> | 608 SUITE 18 WYNFORD DRIVE TORONTO | | |
| <i>PIN</i> | 12037 - 0341 LT | <i>Interest/Estate</i> | Fee Simple |
| <i>Description</i> | UNIT 9, LEVEL 6, METRO TORONTO CONDOMINIUM PLAN NO. 1037 AND ITS APPURTENANT INTEREST. THE DESCRIPTION OF THE CONDOMINIUM PROPERTY IS : PART OF BLOCK J ON PLAN M-864 CITY OF NORTH YORK DESIGNATED AS PARTS 1, 2,3, 4, 5, 15, 17, 22 AND 24 ON PLAN 66R16437 THE BOUNDARY OF THE WEST LIMIT OF GERVAIS DRIVE HAS BEEN CONFIRMED UNDER THE BOUNDARIES ACT BY PLAN BA-1365 REGISTERED AS D538 INSTRUMENT A721241. SUBJECT TO EASEMENT IN FAVOUR OF THE CORPORATION OF THE CITY OF NORTH YORK, OVER PART 17 ON PLAN 66R16437 IN A66700 TOGETHER WITH AND SUBJECT TO RIGHTSAND EASEMENTS CREATED IN SCHEDULE A OF DECLARATION D349755 , CITY OF TORONTO | | |
| <i>Address</i> | 609 SUITE 18 WYNFORD DRIVE TORONTO | | |

| |
|-------------------|
| Properties |
|-------------------|

| | | | |
|--------------------|---|------------------------|------------|
| <i>PIN</i> | 12037 - 0342 LT | <i>Interest/Estate</i> | Fee Simple |
| <i>Description</i> | UNIT 10, LEVEL 6, METRO TORONTO CONDOMINIUM PLAN NO. 1037 AND ITS APPURTENANT INTEREST. THE DESCRIPTION OF THE CONDOMINIUM PROPERTY IS : PART OF BLOCK J ON PLAN M-864 CITY OF NORTH YORK DESIGNATED AS PARTS 1, 2,3, 4, 5, 15, 17, 22 AND 24 ON PLAN 66R16437 THE BOUNDARY OF THE WEST LIMIT OF GERVAIS DRIVE HAS BEEN CONFIRMED UNDER THE BOUNDARIES ACT BY PLAN BA-1365 REGISTERED AS D538 INSTRUMENT A721241. SUBJECT TO EASEMENT IN FAVOUR OF THE CORPORATION OF THE CITY OF NORTH YORK, OVER PART 17 ON PLAN 66R16437 IN A66700 TOGETHER WITH AND SUBJECT TO RIGHTSAND EASEMENTS CREATED IN SCHEDULE A OF DECLARATION D349755 , CITY OF TORONTO | | |
| <i>Address</i> | 610 SUITE 18 WYNFORD DRIVE TORONTO | | |
| <i>PIN</i> | 12037 - 0343 LT | <i>Interest/Estate</i> | Fee Simple |
| <i>Description</i> | UNIT 11, LEVEL 6, METRO TORONTO CONDOMINIUM PLAN NO. 1037 AND ITS APPURTENANT INTEREST. THE DESCRIPTION OF THE CONDOMINIUM PROPERTY IS : PART OF BLOCK J ON PLAN M-864 CITY OF NORTH YORK DESIGNATED AS PARTS 1, 2,3, 4, 5, 15, 17, 22 AND 24 ON PLAN 66R16437 THE BOUNDARY OF THE WEST LIMIT OF GERVAIS DRIVE HAS BEEN CONFIRMED UNDER THE BOUNDARIES ACT BY PLAN BA-1365 REGISTERED AS D538 INSTRUMENT A721241. SUBJECT TO EASEMENT IN FAVOUR OF THE CORPORATION OF THE CITY OF NORTH YORK, OVER PART 17 ON PLAN 66R16437 IN A66700 TOGETHER WITH AND SUBJECT TO RIGHTSAND EASEMENTS CREATED IN SCHEDULE A OF DECLARATION D349755 , CITY OF TORONTO | | |
| <i>Address</i> | 611 SUITE 18 WYNFORD DRIVE TORONTO | | |
| <i>PIN</i> | 12037 - 0344 LT | <i>Interest/Estate</i> | Fee Simple |
| <i>Description</i> | UNIT 12, LEVEL 6, METRO TORONTO CONDOMINIUM PLAN NO. 1037 AND ITS APPURTENANT INTEREST. THE DESCRIPTION OF THE CONDOMINIUM PROPERTY IS : PART OF BLOCK J ON PLAN M-864 CITY OF NORTH YORK DESIGNATED AS PARTS 1, 2,3, 4, 5, 15, 17, 22 AND 24 ON PLAN 66R16437 THE BOUNDARY OF THE WEST LIMIT OF GERVAIS DRIVE HAS BEEN CONFIRMED UNDER THE BOUNDARIES ACT BY PLAN BA-1365 REGISTERED AS D538 INSTRUMENT A721241. SUBJECT TO EASEMENT IN FAVOUR OF THE CORPORATION OF THE CITY OF NORTH YORK, OVER PART 17 ON PLAN 66R16437 IN A66700 TOGETHER WITH AND SUBJECT TO RIGHTSAND EASEMENTS CREATED IN SCHEDULE A OF DECLARATION D349755 , CITY OF TORONTO | | |
| <i>Address</i> | 612 SUITE 18 WYNFORD DRIVE TORONTO | | |
| <i>PIN</i> | 12037 - 0345 LT | <i>Interest/Estate</i> | Fee Simple |
| <i>Description</i> | UNIT 13, LEVEL 6, METRO TORONTO CONDOMINIUM PLAN NO. 1037 AND ITS APPURTENANT INTEREST. THE DESCRIPTION OF THE CONDOMINIUM PROPERTY IS : PART OF BLOCK J ON PLAN M-864 CITY OF NORTH YORK DESIGNATED AS PARTS 1, 2,3, 4, 5, 15, 17, 22 AND 24 ON PLAN 66R16437 THE BOUNDARY OF THE WEST LIMIT OF GERVAIS DRIVE HAS BEEN CONFIRMED UNDER THE BOUNDARIES ACT BY PLAN BA-1365 REGISTERED AS D538 INSTRUMENT A721241. SUBJECT TO EASEMENT IN FAVOUR OF THE CORPORATION OF THE CITY OF NORTH YORK, OVER PART 17 ON PLAN 66R16437 IN A66700 TOGETHER WITH AND SUBJECT TO RIGHTSAND EASEMENTS CREATED IN SCHEDULE A OF DECLARATION D349755 , CITY OF TORONTO | | |
| <i>Address</i> | 613 SUITE 18 WYNFORD DRIVE TORONTO | | |
| <i>PIN</i> | 12037 - 0346 LT | <i>Interest/Estate</i> | Fee Simple |
| <i>Description</i> | UNIT 14, LEVEL 6, METRO TORONTO CONDOMINIUM PLAN NO. 1037 AND ITS APPURTENANT INTEREST. THE DESCRIPTION OF THE CONDOMINIUM PROPERTY IS : PART OF BLOCK J ON PLAN M-864 CITY OF NORTH YORK DESIGNATED AS PARTS 1, 2,3, 4, 5, 15, 17, 22 AND 24 ON PLAN 66R16437 THE BOUNDARY OF THE WEST LIMIT OF GERVAIS DRIVE HAS BEEN CONFIRMED UNDER THE BOUNDARIES ACT BY PLAN BA-1365 REGISTERED AS D538 INSTRUMENT A721241. SUBJECT TO EASEMENT IN FAVOUR OF THE CORPORATION OF THE CITY OF NORTH YORK, OVER PART 17 ON PLAN 66R16437 IN A66700 TOGETHER WITH AND SUBJECT TO RIGHTSAND EASEMENTS CREATED IN SCHEDULE A OF DECLARATION D349755 , CITY OF TORONTO | | |
| <i>Address</i> | 614 SUITE 18 WYNFORD DRIVE TORONTO | | |

| |
|-------------------|
| Properties |
|-------------------|

| | | | |
|--------------------|---|------------------------|------------|
| PIN | 12037 - 0347 LT | Interest/Estate | Fee Simple |
| Description | UNIT 15, LEVEL 6, METRO TORONTO CONDOMINIUM PLAN NO. 1037 AND ITS APPURTENANT INTEREST. THE DESCRIPTION OF THE CONDOMINIUM PROPERTY IS : PART OF BLOCK J ON PLAN M-864 CITY OF NORTH YORK DESIGNATED AS PARTS 1, 2,3, 4, 5, 15, 17, 22 AND 24 ON PLAN 66R16437 THE BOUNDARY OF THE WEST LIMIT OF GERVAIS DRIVE HAS BEEN CONFIRMED UNDER THE BOUNDARIES ACT BY PLAN BA-1365 REGISTERED AS D538 INSTRUMENT A721241. SUBJECT TO EASEMENT IN FAVOUR OF THE CORPORATION OF THE CITY OF NORTH YORK, OVER PART 17 ON PLAN 66R16437 IN A66700 TOGETHER WITH AND SUBJECT TO RIGHTSAND EASEMENTS CREATED IN SCHEDULE A OF DECLARATION D349755 , CITY OF TORONTO | | |
| Address | 615 SUITE 18 WYNFORD DRIVE TORONTO | | |
| PIN | 12037 - 0348 LT | Interest/Estate | Fee Simple |
| Description | UNIT 16, LEVEL 6, METRO TORONTO CONDOMINIUM PLAN NO. 1037 AND ITS APPURTENANT INTEREST. THE DESCRIPTION OF THE CONDOMINIUM PROPERTY IS : PART OF BLOCK J ON PLAN M-864 CITY OF NORTH YORK DESIGNATED AS PARTS 1, 2,3, 4, 5, 15, 17, 22 AND 24 ON PLAN 66R16437 THE BOUNDARY OF THE WEST LIMIT OF GERVAIS DRIVE HAS BEEN CONFIRMED UNDER THE BOUNDARIES ACT BY PLAN BA-1365 REGISTERED AS D538 INSTRUMENT A721241. SUBJECT TO EASEMENT IN FAVOUR OF THE CORPORATION OF THE CITY OF NORTH YORK, OVER PART 17 ON PLAN 66R16437 IN A66700 TOGETHER WITH AND SUBJECT TO RIGHTSAND EASEMENTS CREATED IN SCHEDULE A OF DECLARATION D349755 , CITY OF TORONTO | | |
| Address | 616 SUITE 18 WYNFORD DRIVE TORONTO | | |
| PIN | 12037 - 0349 LT | Interest/Estate | Fee Simple |
| Description | UNIT 17, LEVEL 6, METRO TORONTO CONDOMINIUM PLAN NO. 1037 AND ITS APPURTENANT INTEREST. THE DESCRIPTION OF THE CONDOMINIUM PROPERTY IS : PART OF BLOCK J ON PLAN M-864 CITY OF NORTH YORK DESIGNATED AS PARTS 1, 2,3, 4, 5, 15, 17, 22 AND 24 ON PLAN 66R16437 THE BOUNDARY OF THE WEST LIMIT OF GERVAIS DRIVE HAS BEEN CONFIRMED UNDER THE BOUNDARIES ACT BY PLAN BA-1365 REGISTERED AS D538 INSTRUMENT A721241. SUBJECT TO EASEMENT IN FAVOUR OF THE CORPORATION OF THE CITY OF NORTH YORK, OVER PART 17 ON PLAN 66R16437 IN A66700 TOGETHER WITH AND SUBJECT TO RIGHTSAND EASEMENTS CREATED IN SCHEDULE A OF DECLARATION D349755 , CITY OF TORONTO | | |
| Address | 617 SUITE 18 WYNFORD DRIVE TORONTO | | |
| PIN | 12037 - 0351 LT | Interest/Estate | Fee Simple |
| Description | UNIT 19, LEVEL 6, METRO TORONTO CONDOMINIUM PLAN NO. 1037 AND ITS APPURTENANT INTEREST. THE DESCRIPTION OF THE CONDOMINIUM PROPERTY IS : PART OF BLOCK J ON PLAN M-864 CITY OF NORTH YORK DESIGNATED AS PARTS 1, 2,3, 4, 5, 15, 17, 22 AND 24 ON PLAN 66R16437 THE BOUNDARY OF THE WEST LIMIT OF GERVAIS DRIVE HAS BEEN CONFIRMED UNDER THE BOUNDARIES ACT BY PLAN BA-1365 REGISTERED AS D538 INSTRUMENT A721241. SUBJECT TO EASEMENT IN FAVOUR OF THE CORPORATION OF THE CITY OF NORTH YORK, OVER PART 17 ON PLAN 66R16437 IN A66700 TOGETHER WITH AND SUBJECT TO RIGHTSAND EASEMENTS CREATED IN SCHEDULE A OF DECLARATION D349755 , CITY OF TORONTO | | |
| Address | 619 SUITE 18 WYNFORD DRIVE TORONTO | | |
| PIN | 12037 - 0352 LT | Interest/Estate | Fee Simple |
| Description | UNIT 20, LEVEL 6, METRO TORONTO CONDOMINIUM PLAN NO. 1037 AND ITS APPURTENANT INTEREST. THE DESCRIPTION OF THE CONDOMINIUM PROPERTY IS : PART OF BLOCK J ON PLAN M-864 CITY OF NORTH YORK DESIGNATED AS PARTS 1, 2,3, 4, 5, 15, 17, 22 AND 24 ON PLAN 66R16437 THE BOUNDARY OF THE WEST LIMIT OF GERVAIS DRIVE HAS BEEN CONFIRMED UNDER THE BOUNDARIES ACT BY PLAN BA-1365 REGISTERED AS D538 INSTRUMENT A721241. SUBJECT TO EASEMENT IN FAVOUR OF THE CORPORATION OF THE CITY OF NORTH YORK, OVER PART 17 ON PLAN 66R16437 IN A66700 TOGETHER WITH AND SUBJECT TO RIGHTSAND EASEMENTS CREATED IN SCHEDULE A OF DECLARATION D349755 , CITY OF TORONTO | | |
| Address | 620 SUITE 18 WYNFORD DRIVE TORONTO | | |

| |
|-------------------|
| Properties |
|-------------------|

| | | | |
|--------------------|--|------------------------|------------|
| <i>PIN</i> | 12037 - 0353 LT | <i>Interest/Estate</i> | Fee Simple |
| <i>Description</i> | UNIT 1, LEVEL 7, METRO TORONTO CONDOMINIUM PLAN NO. 1037 AND ITS APPURTENANT INTEREST. THE DESCRIPTION OF THE CONDOMINIUM PROPERTY IS : PART OF BLOCK J ON PLAN M-864 CITY OF NORTH YORK DESIGNATED AS PARTS 1, 2,3, 4, 5, 15, 17, 22 AND 24 ON PLAN 66R16437 THE BOUNDARY OF THE WEST LIMIT OF GERVAIS DRIVE HAS BEEN CONFIRMED UNDER THE BOUNDARIES ACT BY PLAN BA-1365 REGISTERED AS D538 INSTRUMENT A721241. SUBJECT TO EASEMENT IN FAVOUR OF THE CORPORATION OF THE CITY OF NORTH YORK, OVER PART 17 ON PLAN 66R16437 IN A66700 TOGETHER WITH AND SUBJECT TO RIGHTSAND EASEMENTS CREATED IN SCHEDULE A OF DECLARATION D349755 , CITY OF TORONTO | | |
| <i>Address</i> | 701 SUITE 18 WYNFORD DRIVE TORONTO | | |
| <i>PIN</i> | 12037 - 0354 LT | <i>Interest/Estate</i> | Fee Simple |
| <i>Description</i> | UNIT 2, LEVEL 7, METRO TORONTO CONDOMINIUM PLAN NO. 1037 AND ITS APPURTENANT INTEREST. THE DESCRIPTION OF THE CONDOMINIUM PROPERTY IS : PART OF BLOCK J ON PLAN M-864 CITY OF NORTH YORK DESIGNATED AS PARTS 1, 2,3, 4, 5, 15, 17, 22 AND 24 ON PLAN 66R16437 THE BOUNDARY OF THE WEST LIMIT OF GERVAIS DRIVE HAS BEEN CONFIRMED UNDER THE BOUNDARIES ACT BY PLAN BA-1365 REGISTERED AS D538 INSTRUMENT A721241. SUBJECT TO EASEMENT IN FAVOUR OF THE CORPORATION OF THE CITY OF NORTH YORK, OVER PART 17 ON PLAN 66R16437 IN A66700 TOGETHER WITH AND SUBJECT TO RIGHTSAND EASEMENTS CREATED IN SCHEDULE A OF DECLARATION D349755 , CITY OF TORONTO | | |
| <i>Address</i> | 702 SUITE 18 WYNFORD DRIVE TORONTO | | |
| <i>PIN</i> | 12037 - 0355 LT | <i>Interest/Estate</i> | Fee Simple |
| <i>Description</i> | UNIT 3, LEVEL 7, METRO TORONTO CONDOMINIUM PLAN NO. 1037 AND ITS APPURTENANT INTEREST. THE DESCRIPTION OF THE CONDOMINIUM PROPERTY IS : PART OF BLOCK J ON PLAN M-864 CITY OF NORTH YORK DESIGNATED AS PARTS 1, 2,3, 4, 5, 15, 17, 22 AND 24 ON PLAN 66R16437 THE BOUNDARY OF THE WEST LIMIT OF GERVAIS DRIVE HAS BEEN CONFIRMED UNDER THE BOUNDARIES ACT BY PLAN BA-1365 REGISTERED AS D538 INSTRUMENT A721241. SUBJECT TO EASEMENT IN FAVOUR OF THE CORPORATION OF THE CITY OF NORTH YORK, OVER PART 17 ON PLAN 66R16437 IN A66700 TOGETHER WITH AND SUBJECT TO RIGHTSAND EASEMENTS CREATED IN SCHEDULE A OF DECLARATION D349755 , CITY OF TORONTO | | |
| <i>Address</i> | 703 SUITE 18 WYNFORD DRIVE TORONTO | | |
| <i>PIN</i> | 12037 - 0356 LT | <i>Interest/Estate</i> | Fee Simple |
| <i>Description</i> | UNIT 4, LEVEL 7, METRO TORONTO CONDOMINIUM PLAN NO. 1037 AND ITS APPURTENANT INTEREST. THE DESCRIPTION OF THE CONDOMINIUM PROPERTY IS : PART OF BLOCK J ON PLAN M-864 CITY OF NORTH YORK DESIGNATED AS PARTS 1, 2,3, 4, 5, 15, 17, 22 AND 24 ON PLAN 66R16437 THE BOUNDARY OF THE WEST LIMIT OF GERVAIS DRIVE HAS BEEN CONFIRMED UNDER THE BOUNDARIES ACT BY PLAN BA-1365 REGISTERED AS D538 INSTRUMENT A721241. SUBJECT TO EASEMENT IN FAVOUR OF THE CORPORATION OF THE CITY OF NORTH YORK, OVER PART 17 ON PLAN 66R16437 IN A66700 TOGETHER WITH AND SUBJECT TO RIGHTSAND EASEMENTS CREATED IN SCHEDULE A OF DECLARATION D349755 , CITY OF TORONTO | | |
| <i>Address</i> | 704 SUITE 18 WYNFORD DRIVE TORONTO | | |
| <i>PIN</i> | 12037 - 0357 LT | <i>Interest/Estate</i> | Fee Simple |
| <i>Description</i> | UNIT 5, LEVEL 7, METRO TORONTO CONDOMINIUM PLAN NO. 1037 AND ITS APPURTENANT INTEREST. THE DESCRIPTION OF THE CONDOMINIUM PROPERTY IS : PART OF BLOCK J ON PLAN M-864 CITY OF NORTH YORK DESIGNATED AS PARTS 1, 2,3, 4, 5, 15, 17, 22 AND 24 ON PLAN 66R16437 THE BOUNDARY OF THE WEST LIMIT OF GERVAIS DRIVE HAS BEEN CONFIRMED UNDER THE BOUNDARIES ACT BY PLAN BA-1365 REGISTERED AS D538 INSTRUMENT A721241. SUBJECT TO EASEMENT IN FAVOUR OF THE CORPORATION OF THE CITY OF NORTH YORK, OVER PART 17 ON PLAN 66R16437 IN A66700 TOGETHER WITH AND SUBJECT TO RIGHTSAND EASEMENTS CREATED IN SCHEDULE A OF DECLARATION D349755 , CITY OF TORONTO | | |
| <i>Address</i> | 7015 SUITE 18 WYNFORD DRIVE TORONTO | | |

| |
|-------------------|
| Properties |
|-------------------|

PIN 12037 - 0358 LT *Interest/Estate* Fee Simple

Description UNIT 6, LEVEL 7, METRO TORONTO CONDOMINIUM PLAN NO. 1037 AND ITS APPURTENANT INTEREST. THE DESCRIPTION OF THE CONDOMINIUM PROPERTY IS : PART OF BLOCK J ON PLAN M-864 CITY OF NORTH YORK DESIGNATED AS PARTS 1, 2,3, 4, 5, 15, 17, 22 AND 24 ON PLAN 66R16437 THE BOUNDARY OF THE WEST LIMIT OF GERVAIS DRIVE HAS BEEN CONFIRMED UNDER THE BOUNDARIES ACT BY PLAN BA-1365 REGISTERED AS D538 INSTRUMENT A721241. SUBJECT TO EASEMENT IN FAVOUR OF THE CORPORATION OF THE CITY OF NORTH YORK, OVER PART 17 ON PLAN 66R16437 IN A66700 TOGETHER WITH AND SUBJECT TO RIGHTSAND EASEMENTS CREATED IN SCHEDULE A OF DECLARATION D349755 , CITY OF TORONTO

Address 706 SUITE
18 WYNFORD DRIVE
TORONTO

PIN 12037 - 0359 LT *Interest/Estate* Fee Simple

Description UNIT 7, LEVEL 7, METRO TORONTO CONDOMINIUM PLAN NO. 1037 AND ITS APPURTENANT INTEREST. THE DESCRIPTION OF THE CONDOMINIUM PROPERTY IS : PART OF BLOCK J ON PLAN M-864 CITY OF NORTH YORK DESIGNATED AS PARTS 1, 2,3, 4, 5, 15, 17, 22 AND 24 ON PLAN 66R16437 THE BOUNDARY OF THE WEST LIMIT OF GERVAIS DRIVE HAS BEEN CONFIRMED UNDER THE BOUNDARIES ACT BY PLAN BA-1365 REGISTERED AS D538 INSTRUMENT A721241. SUBJECT TO EASEMENT IN FAVOUR OF THE CORPORATION OF THE CITY OF NORTH YORK, OVER PART 17 ON PLAN 66R16437 IN A66700 TOGETHER WITH AND SUBJECT TO RIGHTSAND EASEMENTS CREATED IN SCHEDULE A OF DECLARATION D349755 , CITY OF TORONTO

Address 707 SUITE
18 WYNFORD DRIVE
TORONTO

PIN 12037 - 0360 LT *Interest/Estate* Fee Simple

Description UNIT 8, LEVEL 7, METRO TORONTO CONDOMINIUM PLAN NO. 1037 AND ITS APPURTENANT INTEREST. THE DESCRIPTION OF THE CONDOMINIUM PROPERTY IS : PART OF BLOCK J ON PLAN M-864 CITY OF NORTH YORK DESIGNATED AS PARTS 1, 2,3, 4, 5, 15, 17, 22 AND 24 ON PLAN 66R16437 THE BOUNDARY OF THE WEST LIMIT OF GERVAIS DRIVE HAS BEEN CONFIRMED UNDER THE BOUNDARIES ACT BY PLAN BA-1365 REGISTERED AS D538 INSTRUMENT A721241. SUBJECT TO EASEMENT IN FAVOUR OF THE CORPORATION OF THE CITY OF NORTH YORK, OVER PART 17 ON PLAN 66R16437 IN A66700 TOGETHER WITH AND SUBJECT TO RIGHTSAND EASEMENTS CREATED IN SCHEDULE A OF DECLARATION D349755 , CITY OF TORONTO

Address 708 SUITE
18 WYNFORD DRIVE
TORONTO

PIN 12037 - 0364 LT *Interest/Estate* Fee Simple

Description UNIT 12, LEVEL 7, METRO TORONTO CONDOMINIUM PLAN NO. 1037 AND ITS APPURTENANT INTEREST. THE DESCRIPTION OF THE CONDOMINIUM PROPERTY IS : PART OF BLOCK J ON PLAN M-864 CITY OF NORTH YORK DESIGNATED AS PARTS 1, 2,3, 4, 5, 15, 17, 22 AND 24 ON PLAN 66R16437 THE BOUNDARY OF THE WEST LIMIT OF GERVAIS DRIVE HAS BEEN CONFIRMED UNDER THE BOUNDARIES ACT BY PLAN BA-1365 REGISTERED AS D538 INSTRUMENT A721241. SUBJECT TO EASEMENT IN FAVOUR OF THE CORPORATION OF THE CITY OF NORTH YORK, OVER PART 17 ON PLAN 66R16437 IN A66700 TOGETHER WITH AND SUBJECT TO RIGHTSAND EASEMENTS CREATED IN SCHEDULE A OF DECLARATION D349755 , CITY OF TORONTO

Address 712 SUITE
18 WYNFORD DRIVE
TORONTO

PIN 12037 - 0365 LT *Interest/Estate* Fee Simple

Description UNIT 13, LEVEL 7, METRO TORONTO CONDOMINIUM PLAN NO. 1037 AND ITS APPURTENANT INTEREST. THE DESCRIPTION OF THE CONDOMINIUM PROPERTY IS : PART OF BLOCK J ON PLAN M-864 CITY OF NORTH YORK DESIGNATED AS PARTS 1, 2,3, 4, 5, 15, 17, 22 AND 24 ON PLAN 66R16437 THE BOUNDARY OF THE WEST LIMIT OF GERVAIS DRIVE HAS BEEN CONFIRMED UNDER THE BOUNDARIES ACT BY PLAN BA-1365 REGISTERED AS D538 INSTRUMENT A721241. SUBJECT TO EASEMENT IN FAVOUR OF THE CORPORATION OF THE CITY OF NORTH YORK, OVER PART 17 ON PLAN 66R16437 IN A66700 TOGETHER WITH AND SUBJECT TO RIGHTSAND EASEMENTS CREATED IN SCHEDULE A OF DECLARATION D349755 , CITY OF TORONTO

Address 713 SUITE
18 WYNFORD DRIVE
TORONTO

| |
|-------------------|
| Properties |
|-------------------|

| | | | |
|--------------------|---|------------------------|------------|
| PIN | 12037 - 0366 LT | Interest/Estate | Fee Simple |
| Description | UNIT 14, LEVEL 7, METRO TORONTO CONDOMINIUM PLAN NO. 1037 AND ITS APPURTENANT INTEREST. THE DESCRIPTION OF THE CONDOMINIUM PROPERTY IS : PART OF BLOCK J ON PLAN M-864 CITY OF NORTH YORK DESIGNATED AS PARTS 1, 2,3, 4, 5, 15, 17, 22 AND 24 ON PLAN 66R16437 THE BOUNDARY OF THE WEST LIMIT OF GERVAIS DRIVE HAS BEEN CONFIRMED UNDER THE BOUNDARIES ACT BY PLAN BA-1365 REGISTERED AS D538 INSTRUMENT A721241. SUBJECT TO EASEMENT IN FAVOUR OF THE CORPORATION OF THE CITY OF NORTH YORK, OVER PART 17 ON PLAN 66R16437 IN A66700 TOGETHER WITH AND SUBJECT TO RIGHTSAND EASEMENTS CREATED IN SCHEDULE A OF DECLARATION D349755 , CITY OF TORONTO | | |
| Address | 714 SUITE 18 WYNFORD DRIVE TORONTO | | |
| PIN | 12037 - 0367 LT | Interest/Estate | Fee Simple |
| Description | UNIT 15, LEVEL 7, METRO TORONTO CONDOMINIUM PLAN NO. 1037 AND ITS APPURTENANT INTEREST. THE DESCRIPTION OF THE CONDOMINIUM PROPERTY IS : PART OF BLOCK J ON PLAN M-864 CITY OF NORTH YORK DESIGNATED AS PARTS 1, 2,3, 4, 5, 15, 17, 22 AND 24 ON PLAN 66R16437 THE BOUNDARY OF THE WEST LIMIT OF GERVAIS DRIVE HAS BEEN CONFIRMED UNDER THE BOUNDARIES ACT BY PLAN BA-1365 REGISTERED AS D538 INSTRUMENT A721241. SUBJECT TO EASEMENT IN FAVOUR OF THE CORPORATION OF THE CITY OF NORTH YORK, OVER PART 17 ON PLAN 66R16437 IN A66700 TOGETHER WITH AND SUBJECT TO RIGHTSAND EASEMENTS CREATED IN SCHEDULE A OF DECLARATION D349755 , CITY OF TORONTO | | |
| Address | 715 SUITE 18 WYNFORD DRIVE TORONTO | | |
| PIN | 12037 - 0368 LT | Interest/Estate | Fee Simple |
| Description | UNIT 16, LEVEL 7, METRO TORONTO CONDOMINIUM PLAN NO. 1037 AND ITS APPURTENANT INTEREST. THE DESCRIPTION OF THE CONDOMINIUM PROPERTY IS : PART OF BLOCK J ON PLAN M-864 CITY OF NORTH YORK DESIGNATED AS PARTS 1, 2,3, 4, 5, 15, 17, 22 AND 24 ON PLAN 66R16437 THE BOUNDARY OF THE WEST LIMIT OF GERVAIS DRIVE HAS BEEN CONFIRMED UNDER THE BOUNDARIES ACT BY PLAN BA-1365 REGISTERED AS D538 INSTRUMENT A721241. SUBJECT TO EASEMENT IN FAVOUR OF THE CORPORATION OF THE CITY OF NORTH YORK, OVER PART 17 ON PLAN 66R16437 IN A66700 TOGETHER WITH AND SUBJECT TO RIGHTSAND EASEMENTS CREATED IN SCHEDULE A OF DECLARATION D349755 , CITY OF TORONTO | | |
| Address | 716 SUITE 18 WYNFORD DRIVE TORONTO | | |
| PIN | 12037 - 0369 LT | Interest/Estate | Fee Simple |
| Description | UNIT 17, LEVEL 7, METRO TORONTO CONDOMINIUM PLAN NO. 1037 AND ITS APPURTENANT INTEREST. THE DESCRIPTION OF THE CONDOMINIUM PROPERTY IS : PART OF BLOCK J ON PLAN M-864 CITY OF NORTH YORK DESIGNATED AS PARTS 1, 2,3, 4, 5, 15, 17, 22 AND 24 ON PLAN 66R16437 THE BOUNDARY OF THE WEST LIMIT OF GERVAIS DRIVE HAS BEEN CONFIRMED UNDER THE BOUNDARIES ACT BY PLAN BA-1365 REGISTERED AS D538 INSTRUMENT A721241. SUBJECT TO EASEMENT IN FAVOUR OF THE CORPORATION OF THE CITY OF NORTH YORK, OVER PART 17 ON PLAN 66R16437 IN A66700 TOGETHER WITH AND SUBJECT TO RIGHTSAND EASEMENTS CREATED IN SCHEDULE A OF DECLARATION D349755 , CITY OF TORONTO | | |
| Address | 717 SUITE 18 WYNFORD DRIVE TORONTO | | |
| PIN | 12037 - 0370 LT | Interest/Estate | Fee Simple |
| Description | UNIT 18, LEVEL 7, METRO TORONTO CONDOMINIUM PLAN NO. 1037 AND ITS APPURTENANT INTEREST. THE DESCRIPTION OF THE CONDOMINIUM PROPERTY IS : PART OF BLOCK J ON PLAN M-864 CITY OF NORTH YORK DESIGNATED AS PARTS 1, 2,3, 4, 5, 15, 17, 22 AND 24 ON PLAN 66R16437 THE BOUNDARY OF THE WEST LIMIT OF GERVAIS DRIVE HAS BEEN CONFIRMED UNDER THE BOUNDARIES ACT BY PLAN BA-1365 REGISTERED AS D538 INSTRUMENT A721241. SUBJECT TO EASEMENT IN FAVOUR OF THE CORPORATION OF THE CITY OF NORTH YORK, OVER PART 17 ON PLAN 66R16437 IN A66700 TOGETHER WITH AND SUBJECT TO RIGHTSAND EASEMENTS CREATED IN SCHEDULE A OF DECLARATION D349755 , CITY OF TORONTO | | |
| Address | 718 SUITE 18 WYNFORD DRIVE TORONTO | | |

| |
|-------------------|
| Properties |
|-------------------|

| | | | |
|--------------------|---|------------------------|------------|
| <i>PIN</i> | 12037 - 0371 LT | <i>Interest/Estate</i> | Fee Simple |
| <i>Description</i> | UNIT 19, LEVEL 7, METRO TORONTO CONDOMINIUM PLAN NO. 1037 AND ITS APPURTENANT INTEREST. THE DESCRIPTION OF THE CONDOMINIUM PROPERTY IS : PART OF BLOCK J ON PLAN M-864 CITY OF NORTH YORK DESIGNATED AS PARTS 1, 2,3, 4, 5, 15, 17, 22 AND 24 ON PLAN 66R16437 THE BOUNDARY OF THE WEST LIMIT OF GERVAIS DRIVE HAS BEEN CONFIRMED UNDER THE BOUNDARIES ACT BY PLAN BA-1365 REGISTERED AS D538 INSTRUMENT A721241. SUBJECT TO EASEMENT IN FAVOUR OF THE CORPORATION OF THE CITY OF NORTH YORK, OVER PART 17 ON PLAN 66R16437 IN A66700 TOGETHER WITH AND SUBJECT TO RIGHTSAND EASEMENTS CREATED IN SCHEDULE A OF DECLARATION D349755 , CITY OF TORONTO | | |
| <i>Address</i> | 719 SUITE 18 WYNFORD DRIVE TORONTO | | |
| <i>PIN</i> | 12037 - 0372 LT | <i>Interest/Estate</i> | Fee Simple |
| <i>Description</i> | UNIT 20, LEVEL 7, METRO TORONTO CONDOMINIUM PLAN NO. 1037 AND ITS APPURTENANT INTEREST. THE DESCRIPTION OF THE CONDOMINIUM PROPERTY IS : PART OF BLOCK J ON PLAN M-864 CITY OF NORTH YORK DESIGNATED AS PARTS 1, 2,3, 4, 5, 15, 17, 22 AND 24 ON PLAN 66R16437 THE BOUNDARY OF THE WEST LIMIT OF GERVAIS DRIVE HAS BEEN CONFIRMED UNDER THE BOUNDARIES ACT BY PLAN BA-1365 REGISTERED AS D538 INSTRUMENT A721241. SUBJECT TO EASEMENT IN FAVOUR OF THE CORPORATION OF THE CITY OF NORTH YORK, OVER PART 17 ON PLAN 66R16437 IN A66700 TOGETHER WITH AND SUBJECT TO RIGHTSAND EASEMENTS CREATED IN SCHEDULE A OF DECLARATION D349755 , CITY OF TORONTO | | |
| <i>Address</i> | 720 SUITE 18 WYNFORD DRIVE TORONTO | | |
| <i>PIN</i> | 12037 - 0373 LT | <i>Interest/Estate</i> | Fee Simple |
| <i>Description</i> | UNIT 1, LEVEL A, METRO TORONTO CONDOMINIUM PLAN NO. 1037 AND ITS APPURTENANT INTEREST. THE DESCRIPTION OF THE CONDOMINIUM PROPERTY IS : PART OF BLOCK J ON PLAN M-864 CITY OF NORTH YORK DESIGNATED AS PARTS 1, 2,3, 4, 5, 15, 17, 22 AND 24 ON PLAN 66R16437 THE BOUNDARY OF THE WEST LIMIT OF GERVAIS DRIVE HAS BEEN CONFIRMED UNDER THE BOUNDARIES ACT BY PLAN BA-1365 REGISTERED AS D538 INSTRUMENT A721241. SUBJECT TO EASEMENT IN FAVOUR OF THE CORPORATION OF THE CITY OF NORTH YORK, OVER PART 17 ON PLAN 66R16437 IN A66700 TOGETHER WITH AND SUBJECT TO RIGHTSAND EASEMENTS CREATED IN SCHEDULE A OF DECLARATION D349755 , CITY OF TORONTO | | |
| <i>Address</i> | TORONTO | | |
| <i>PIN</i> | 12037 - 0374 LT | <i>Interest/Estate</i> | Fee Simple |
| <i>Description</i> | UNIT 2, LEVEL A, METRO TORONTO CONDOMINIUM PLAN NO. 1037 AND ITS APPURTENANT INTEREST. THE DESCRIPTION OF THE CONDOMINIUM PROPERTY IS : PART OF BLOCK J ON PLAN M-864 CITY OF NORTH YORK DESIGNATED AS PARTS 1, 2,3, 4, 5, 15, 17, 22 AND 24 ON PLAN 66R16437 THE BOUNDARY OF THE WEST LIMIT OF GERVAIS DRIVE HAS BEEN CONFIRMED UNDER THE BOUNDARIES ACT BY PLAN BA-1365 REGISTERED AS D538 INSTRUMENT A721241. SUBJECT TO EASEMENT IN FAVOUR OF THE CORPORATION OF THE CITY OF NORTH YORK, OVER PART 17 ON PLAN 66R16437 IN A66700 TOGETHER WITH AND SUBJECT TO RIGHTSAND EASEMENTS CREATED IN SCHEDULE A OF DECLARATION D349755 , CITY OF TORONTO | | |
| <i>Address</i> | TORONTO | | |
| <i>PIN</i> | 12037 - 0375 LT | <i>Interest/Estate</i> | Fee Simple |
| <i>Description</i> | UNIT 3, LEVEL A, METRO TORONTO CONDOMINIUM PLAN NO. 1037 AND ITS APPURTENANT INTEREST. THE DESCRIPTION OF THE CONDOMINIUM PROPERTY IS : PART OF BLOCK J ON PLAN M-864 CITY OF NORTH YORK DESIGNATED AS PARTS 1, 2,3, 4, 5, 15, 17, 22 AND 24 ON PLAN 66R16437 THE BOUNDARY OF THE WEST LIMIT OF GERVAIS DRIVE HAS BEEN CONFIRMED UNDER THE BOUNDARIES ACT BY PLAN BA-1365 REGISTERED AS D538 INSTRUMENT A721241. SUBJECT TO EASEMENT IN FAVOUR OF THE CORPORATION OF THE CITY OF NORTH YORK, OVER PART 17 ON PLAN 66R16437 IN A66700 TOGETHER WITH AND SUBJECT TO RIGHTSAND EASEMENTS CREATED IN SCHEDULE A OF DECLARATION D349755 , CITY OF TORONTO | | |
| <i>Address</i> | TORONTO | | |

| |
|-------------------|
| Properties |
|-------------------|

PIN 12037 - 0376 LT *Interest/Estate* Fee Simple

Description UNIT 4, LEVEL A, METRO TORONTO CONDOMINIUM PLAN NO. 1037 AND ITS APPURTENANT INTEREST. THE DESCRIPTION OF THE CONDOMINIUM PROPERTY IS : PART OF BLOCK J ON PLAN M-864 CITY OF NORTH YORK DESIGNATED AS PARTS 1, 2,3, 4, 5, 15, 17, 22 AND 24 ON PLAN 66R16437 THE BOUNDARY OF THE WEST LIMIT OF GERVAIS DRIVE HAS BEEN CONFIRMED UNDER THE BOUNDARIES ACT BY PLAN BA-1365 REGISTERED AS D538 INSTRUMENT A721241. SUBJECT TO EASEMENT IN FAVOUR OF THE CORPORATION OF THE CITY OF NORTH YORK, OVER PART 17 ON PLAN 66R16437 IN A66700 TOGETHER WITH AND SUBJECT TO RIGHTSAND EASEMENTS CREATED IN SCHEDULE A OF DECLARATION D349755 , CITY OF TORONTO

Address TORONTO

PIN 12037 - 0377 LT *Interest/Estate* Fee Simple

Description UNIT 5, LEVEL A, METRO TORONTO CONDOMINIUM PLAN NO. 1037 AND ITS APPURTENANT INTEREST. THE DESCRIPTION OF THE CONDOMINIUM PROPERTY IS : PART OF BLOCK J ON PLAN M-864 CITY OF NORTH YORK DESIGNATED AS PARTS 1, 2,3, 4, 5, 15, 17, 22 AND 24 ON PLAN 66R16437 THE BOUNDARY OF THE WEST LIMIT OF GERVAIS DRIVE HAS BEEN CONFIRMED UNDER THE BOUNDARIES ACT BY PLAN BA-1365 REGISTERED AS D538 INSTRUMENT A721241. SUBJECT TO EASEMENT IN FAVOUR OF THE CORPORATION OF THE CITY OF NORTH YORK, OVER PART 17 ON PLAN 66R16437 IN A66700 TOGETHER WITH AND SUBJECT TO RIGHTSAND EASEMENTS CREATED IN SCHEDULE A OF DECLARATION D349755 , CITY OF TORONTO

Address TORONTO

PIN 12037 - 0378 LT *Interest/Estate* Fee Simple

Description UNIT 6, LEVEL A, METRO TORONTO CONDOMINIUM PLAN NO. 1037 AND ITS APPURTENANT INTEREST. THE DESCRIPTION OF THE CONDOMINIUM PROPERTY IS : PART OF BLOCK J ON PLAN M-864 CITY OF NORTH YORK DESIGNATED AS PARTS 1, 2,3, 4, 5, 15, 17, 22 AND 24 ON PLAN 66R16437 THE BOUNDARY OF THE WEST LIMIT OF GERVAIS DRIVE HAS BEEN CONFIRMED UNDER THE BOUNDARIES ACT BY PLAN BA-1365 REGISTERED AS D538 INSTRUMENT A721241. SUBJECT TO EASEMENT IN FAVOUR OF THE CORPORATION OF THE CITY OF NORTH YORK, OVER PART 17 ON PLAN 66R16437 IN A66700 TOGETHER WITH AND SUBJECT TO RIGHTSAND EASEMENTS CREATED IN SCHEDULE A OF DECLARATION D349755 , CITY OF TORONTO

Address TORONTO

PIN 12037 - 0379 LT *Interest/Estate* Fee Simple

Description UNIT 7, LEVEL A, METRO TORONTO CONDOMINIUM PLAN NO. 1037 AND ITS APPURTENANT INTEREST. THE DESCRIPTION OF THE CONDOMINIUM PROPERTY IS : PART OF BLOCK J ON PLAN M-864 CITY OF NORTH YORK DESIGNATED AS PARTS 1, 2,3, 4, 5, 15, 17, 22 AND 24 ON PLAN 66R16437 THE BOUNDARY OF THE WEST LIMIT OF GERVAIS DRIVE HAS BEEN CONFIRMED UNDER THE BOUNDARIES ACT BY PLAN BA-1365 REGISTERED AS D538 INSTRUMENT A721241. SUBJECT TO EASEMENT IN FAVOUR OF THE CORPORATION OF THE CITY OF NORTH YORK, OVER PART 17 ON PLAN 66R16437 IN A66700 TOGETHER WITH AND SUBJECT TO RIGHTSAND EASEMENTS CREATED IN SCHEDULE A OF DECLARATION D349755 , CITY OF TORONTO

Address TORONTO

PIN 12037 - 0380 LT *Interest/Estate* Fee Simple

Description UNIT 8, LEVEL A, METRO TORONTO CONDOMINIUM PLAN NO. 1037 AND ITS APPURTENANT INTEREST. THE DESCRIPTION OF THE CONDOMINIUM PROPERTY IS : PART OF BLOCK J ON PLAN M-864 CITY OF NORTH YORK DESIGNATED AS PARTS 1, 2,3, 4, 5, 15, 17, 22 AND 24 ON PLAN 66R16437 THE BOUNDARY OF THE WEST LIMIT OF GERVAIS DRIVE HAS BEEN CONFIRMED UNDER THE BOUNDARIES ACT BY PLAN BA-1365 REGISTERED AS D538 INSTRUMENT A721241. SUBJECT TO EASEMENT IN FAVOUR OF THE CORPORATION OF THE CITY OF NORTH YORK, OVER PART 17 ON PLAN 66R16437 IN A66700 TOGETHER WITH AND SUBJECT TO RIGHTSAND EASEMENTS CREATED IN SCHEDULE A OF DECLARATION D349755 , CITY OF TORONTO

Address TORONTO

| |
|-------------------|
| Properties |
|-------------------|

PIN 12037 - 0381 LT **Interest/Estate** Fee Simple

Description UNIT 9, LEVEL A, METRO TORONTO CONDOMINIUM PLAN NO. 1037 AND ITS APPURTENANT INTEREST. THE DESCRIPTION OF THE CONDOMINIUM PROPERTY IS : PART OF BLOCK J ON PLAN M-864 CITY OF NORTH YORK DESIGNATED AS PARTS 1, 2,3, 4, 5, 15, 17, 22 AND 24 ON PLAN 66R16437 THE BOUNDARY OF THE WEST LIMIT OF GERVAIS DRIVE HAS BEEN CONFIRMED UNDER THE BOUNDARIES ACT BY PLAN BA-1365 REGISTERED AS D538 INSTRUMENT A721241. SUBJECT TO EASEMENT IN FAVOUR OF THE CORPORATION OF THE CITY OF NORTH YORK, OVER PART 17 ON PLAN 66R16437 IN A66700 TOGETHER WITH AND SUBJECT TO RIGHTSAND EASEMENTS CREATED IN SCHEDULE A OF DECLARATION D349755 , CITY OF TORONTO

Address TORONTO

PIN 12037 - 0382 LT **Interest/Estate** Fee Simple

Description UNIT 10, LEVEL A, METRO TORONTO CONDOMINIUM PLAN NO. 1037 AND ITS APPURTENANT INTEREST. THE DESCRIPTION OF THE CONDOMINIUM PROPERTY IS : PART OF BLOCK J ON PLAN M-864 CITY OF NORTH YORK DESIGNATED AS PARTS 1, 2,3, 4, 5, 15, 17, 22 AND 24 ON PLAN 66R16437 THE BOUNDARY OF THE WEST LIMIT OF GERVAIS DRIVE HAS BEEN CONFIRMED UNDER THE BOUNDARIES ACT BY PLAN BA-1365 REGISTERED AS D538 INSTRUMENT A721241. SUBJECT TO EASEMENT IN FAVOUR OF THE CORPORATION OF THE CITY OF NORTH YORK, OVER PART 17 ON PLAN 66R16437 IN A66700 TOGETHER WITH AND SUBJECT TO RIGHTSAND EASEMENTS CREATED IN SCHEDULE A OF DECLARATION D349755 , CITY OF TORONTO

Address TORONTO

PIN 12037 - 0383 LT **Interest/Estate** Fee Simple

Description UNIT 11, LEVEL A, METRO TORONTO CONDOMINIUM PLAN NO. 1037 AND ITS APPURTENANT INTEREST. THE DESCRIPTION OF THE CONDOMINIUM PROPERTY IS : PART OF BLOCK J ON PLAN M-864 CITY OF NORTH YORK DESIGNATED AS PARTS 1, 2,3, 4, 5, 15, 17, 22 AND 24 ON PLAN 66R16437 THE BOUNDARY OF THE WEST LIMIT OF GERVAIS DRIVE HAS BEEN CONFIRMED UNDER THE BOUNDARIES ACT BY PLAN BA-1365 REGISTERED AS D538 INSTRUMENT A721241. SUBJECT TO EASEMENT IN FAVOUR OF THE CORPORATION OF THE CITY OF NORTH YORK, OVER PART 17 ON PLAN 66R16437 IN A66700 TOGETHER WITH AND SUBJECT TO RIGHTSAND EASEMENTS CREATED IN SCHEDULE A OF DECLARATION D349755 , CITY OF TORONTO

Address TORONTO

PIN 12037 - 0384 LT **Interest/Estate** Fee Simple

Description UNIT 12, LEVEL A, METRO TORONTO CONDOMINIUM PLAN NO. 1037 AND ITS APPURTENANT INTEREST. THE DESCRIPTION OF THE CONDOMINIUM PROPERTY IS : PART OF BLOCK J ON PLAN M-864 CITY OF NORTH YORK DESIGNATED AS PARTS 1, 2,3, 4, 5, 15, 17, 22 AND 24 ON PLAN 66R16437 THE BOUNDARY OF THE WEST LIMIT OF GERVAIS DRIVE HAS BEEN CONFIRMED UNDER THE BOUNDARIES ACT BY PLAN BA-1365 REGISTERED AS D538 INSTRUMENT A721241. SUBJECT TO EASEMENT IN FAVOUR OF THE CORPORATION OF THE CITY OF NORTH YORK, OVER PART 17 ON PLAN 66R16437 IN A66700 TOGETHER WITH AND SUBJECT TO RIGHTSAND EASEMENTS CREATED IN SCHEDULE A OF DECLARATION D349755 , CITY OF TORONTO

Address TORONTO

PIN 12037 - 0385 LT **Interest/Estate** Fee Simple

Description UNIT 13, LEVEL A, METRO TORONTO CONDOMINIUM PLAN NO. 1037 AND ITS APPURTENANT INTEREST. THE DESCRIPTION OF THE CONDOMINIUM PROPERTY IS : PART OF BLOCK J ON PLAN M-864 CITY OF NORTH YORK DESIGNATED AS PARTS 1, 2,3, 4, 5, 15, 17, 22 AND 24 ON PLAN 66R16437 THE BOUNDARY OF THE WEST LIMIT OF GERVAIS DRIVE HAS BEEN CONFIRMED UNDER THE BOUNDARIES ACT BY PLAN BA-1365 REGISTERED AS D538 INSTRUMENT A721241. SUBJECT TO EASEMENT IN FAVOUR OF THE CORPORATION OF THE CITY OF NORTH YORK, OVER PART 17 ON PLAN 66R16437 IN A66700 TOGETHER WITH AND SUBJECT TO RIGHTSAND EASEMENTS CREATED IN SCHEDULE A OF DECLARATION D349755 , CITY OF TORONTO

Address TORONTO

| |
|-------------------|
| Properties |
|-------------------|

| | | | |
|--------------------|---|------------------------|------------|
| <i>PIN</i> | 12037 - 0386 LT | <i>Interest/Estate</i> | Fee Simple |
| <i>Description</i> | UNIT 14, LEVEL A, METRO TORONTO CONDOMINIUM PLAN NO. 1037 AND ITS APPURTENANT INTEREST. THE DESCRIPTION OF THE CONDOMINIUM PROPERTY IS : PART OF BLOCK J ON PLAN M-864 CITY OF NORTH YORK DESIGNATED AS PARTS 1, 2,3, 4, 5, 15, 17, 22 AND 24 ON PLAN 66R16437 THE BOUNDARY OF THE WEST LIMIT OF GERVAIS DRIVE HAS BEEN CONFIRMED UNDER THE BOUNDARIES ACT BY PLAN BA-1365 REGISTERED AS D538 INSTRUMENT A721241. SUBJECT TO EASEMENT IN FAVOUR OF THE CORPORATION OF THE CITY OF NORTH YORK, OVER PART 17 ON PLAN 66R16437 IN A66700 TOGETHER WITH AND SUBJECT TO RIGHTSAND EASEMENTS CREATED IN SCHEDULE A OF DECLARATION D349755 , CITY OF TORONTO | | |
| <i>Address</i> | TORONTO | | |
| <i>PIN</i> | 12037 - 0387 LT | <i>Interest/Estate</i> | Fee Simple |
| <i>Description</i> | UNIT 15, LEVEL A, METRO TORONTO CONDOMINIUM PLAN NO. 1037 AND ITS APPURTENANT INTEREST. THE DESCRIPTION OF THE CONDOMINIUM PROPERTY IS : PART OF BLOCK J ON PLAN M-864 CITY OF NORTH YORK DESIGNATED AS PARTS 1, 2,3, 4, 5, 15, 17, 22 AND 24 ON PLAN 66R16437 THE BOUNDARY OF THE WEST LIMIT OF GERVAIS DRIVE HAS BEEN CONFIRMED UNDER THE BOUNDARIES ACT BY PLAN BA-1365 REGISTERED AS D538 INSTRUMENT A721241. SUBJECT TO EASEMENT IN FAVOUR OF THE CORPORATION OF THE CITY OF NORTH YORK, OVER PART 17 ON PLAN 66R16437 IN A66700 TOGETHER WITH AND SUBJECT TO RIGHTSAND EASEMENTS CREATED IN SCHEDULE A OF DECLARATION D349755 , CITY OF TORONTO | | |
| <i>Address</i> | TORONTO | | |
| <i>PIN</i> | 12037 - 0388 LT | <i>Interest/Estate</i> | Fee Simple |
| <i>Description</i> | UNIT 16, LEVEL A, METRO TORONTO CONDOMINIUM PLAN NO. 1037 AND ITS APPURTENANT INTEREST. THE DESCRIPTION OF THE CONDOMINIUM PROPERTY IS : PART OF BLOCK J ON PLAN M-864 CITY OF NORTH YORK DESIGNATED AS PARTS 1, 2,3, 4, 5, 15, 17, 22 AND 24 ON PLAN 66R16437 THE BOUNDARY OF THE WEST LIMIT OF GERVAIS DRIVE HAS BEEN CONFIRMED UNDER THE BOUNDARIES ACT BY PLAN BA-1365 REGISTERED AS D538 INSTRUMENT A721241. SUBJECT TO EASEMENT IN FAVOUR OF THE CORPORATION OF THE CITY OF NORTH YORK, OVER PART 17 ON PLAN 66R16437 IN A66700 TOGETHER WITH AND SUBJECT TO RIGHTSAND EASEMENTS CREATED IN SCHEDULE A OF DECLARATION D349755 , CITY OF TORONTO | | |
| <i>Address</i> | TORONTO | | |
| <i>PIN</i> | 12037 - 0389 LT | <i>Interest/Estate</i> | Fee Simple |
| <i>Description</i> | UNIT 17, LEVEL A, METRO TORONTO CONDOMINIUM PLAN NO. 1037 AND ITS APPURTENANT INTEREST. THE DESCRIPTION OF THE CONDOMINIUM PROPERTY IS : PART OF BLOCK J ON PLAN M-864 CITY OF NORTH YORK DESIGNATED AS PARTS 1, 2,3, 4, 5, 15, 17, 22 AND 24 ON PLAN 66R16437 THE BOUNDARY OF THE WEST LIMIT OF GERVAIS DRIVE HAS BEEN CONFIRMED UNDER THE BOUNDARIES ACT BY PLAN BA-1365 REGISTERED AS D538 INSTRUMENT A721241. SUBJECT TO EASEMENT IN FAVOUR OF THE CORPORATION OF THE CITY OF NORTH YORK, OVER PART 17 ON PLAN 66R16437 IN A66700 TOGETHER WITH AND SUBJECT TO RIGHTSAND EASEMENTS CREATED IN SCHEDULE A OF DECLARATION D349755 , CITY OF TORONTO | | |
| <i>Address</i> | TORONTO | | |
| <i>PIN</i> | 12037 - 0390 LT | <i>Interest/Estate</i> | Fee Simple |
| <i>Description</i> | UNIT 18, LEVEL A, METRO TORONTO CONDOMINIUM PLAN NO. 1037 AND ITS APPURTENANT INTEREST. THE DESCRIPTION OF THE CONDOMINIUM PROPERTY IS : PART OF BLOCK J ON PLAN M-864 CITY OF NORTH YORK DESIGNATED AS PARTS 1, 2,3, 4, 5, 15, 17, 22 AND 24 ON PLAN 66R16437 THE BOUNDARY OF THE WEST LIMIT OF GERVAIS DRIVE HAS BEEN CONFIRMED UNDER THE BOUNDARIES ACT BY PLAN BA-1365 REGISTERED AS D538 INSTRUMENT A721241. SUBJECT TO EASEMENT IN FAVOUR OF THE CORPORATION OF THE CITY OF NORTH YORK, OVER PART 17 ON PLAN 66R16437 IN A66700 TOGETHER WITH AND SUBJECT TO RIGHTSAND EASEMENTS CREATED IN SCHEDULE A OF DECLARATION D349755 , CITY OF TORONTO | | |
| <i>Address</i> | TORONTO | | |

| |
|-------------------|
| Properties |
|-------------------|

PIN 12037 - 0391 LT *Interest/Estate* Fee Simple

Description UNIT 19, LEVEL A, METRO TORONTO CONDOMINIUM PLAN NO. 1037 AND ITS APPURTENANT INTEREST. THE DESCRIPTION OF THE CONDOMINIUM PROPERTY IS : PART OF BLOCK J ON PLAN M-864 CITY OF NORTH YORK DESIGNATED AS PARTS 1, 2,3, 4, 5, 15, 17, 22 AND 24 ON PLAN 66R16437 THE BOUNDARY OF THE WEST LIMIT OF GERVAIS DRIVE HAS BEEN CONFIRMED UNDER THE BOUNDARIES ACT BY PLAN BA-1365 REGISTERED AS D538 INSTRUMENT A721241. SUBJECT TO EASEMENT IN FAVOUR OF THE CORPORATION OF THE CITY OF NORTH YORK, OVER PART 17 ON PLAN 66R16437 IN A66700 TOGETHER WITH AND SUBJECT TO RIGHTSAND EASEMENTS CREATED IN SCHEDULE A OF DECLARATION D349755 , CITY OF TORONTO

Address TORONTO

PIN 12037 - 0392 LT *Interest/Estate* Fee Simple

Description UNIT 20, LEVEL A, METRO TORONTO CONDOMINIUM PLAN NO. 1037 AND ITS APPURTENANT INTEREST. THE DESCRIPTION OF THE CONDOMINIUM PROPERTY IS : PART OF BLOCK J ON PLAN M-864 CITY OF NORTH YORK DESIGNATED AS PARTS 1, 2,3, 4, 5, 15, 17, 22 AND 24 ON PLAN 66R16437 THE BOUNDARY OF THE WEST LIMIT OF GERVAIS DRIVE HAS BEEN CONFIRMED UNDER THE BOUNDARIES ACT BY PLAN BA-1365 REGISTERED AS D538 INSTRUMENT A721241. SUBJECT TO EASEMENT IN FAVOUR OF THE CORPORATION OF THE CITY OF NORTH YORK, OVER PART 17 ON PLAN 66R16437 IN A66700 TOGETHER WITH AND SUBJECT TO RIGHTSAND EASEMENTS CREATED IN SCHEDULE A OF DECLARATION D349755 , CITY OF TORONTO

Address TORONTO

PIN 12037 - 0393 LT *Interest/Estate* Fee Simple

Description UNIT 21, LEVEL A, METRO TORONTO CONDOMINIUM PLAN NO. 1037 AND ITS APPURTENANT INTEREST. THE DESCRIPTION OF THE CONDOMINIUM PROPERTY IS : PART OF BLOCK J ON PLAN M-864 CITY OF NORTH YORK DESIGNATED AS PARTS 1, 2,3, 4, 5, 15, 17, 22 AND 24 ON PLAN 66R16437 THE BOUNDARY OF THE WEST LIMIT OF GERVAIS DRIVE HAS BEEN CONFIRMED UNDER THE BOUNDARIES ACT BY PLAN BA-1365 REGISTERED AS D538 INSTRUMENT A721241. SUBJECT TO EASEMENT IN FAVOUR OF THE CORPORATION OF THE CITY OF NORTH YORK, OVER PART 17 ON PLAN 66R16437 IN A66700 TOGETHER WITH AND SUBJECT TO RIGHTSAND EASEMENTS CREATED IN SCHEDULE A OF DECLARATION D349755 , CITY OF TORONTO

Address TORONTO

PIN 12037 - 0394 LT *Interest/Estate* Fee Simple

Description UNIT 22, LEVEL A, METRO TORONTO CONDOMINIUM PLAN NO. 1037 AND ITS APPURTENANT INTEREST. THE DESCRIPTION OF THE CONDOMINIUM PROPERTY IS : PART OF BLOCK J ON PLAN M-864 CITY OF NORTH YORK DESIGNATED AS PARTS 1, 2,3, 4, 5, 15, 17, 22 AND 24 ON PLAN 66R16437 THE BOUNDARY OF THE WEST LIMIT OF GERVAIS DRIVE HAS BEEN CONFIRMED UNDER THE BOUNDARIES ACT BY PLAN BA-1365 REGISTERED AS D538 INSTRUMENT A721241. SUBJECT TO EASEMENT IN FAVOUR OF THE CORPORATION OF THE CITY OF NORTH YORK, OVER PART 17 ON PLAN 66R16437 IN A66700 TOGETHER WITH AND SUBJECT TO RIGHTSAND EASEMENTS CREATED IN SCHEDULE A OF DECLARATION D349755 , CITY OF TORONTO

Address TORONTO

PIN 12037 - 0395 LT *Interest/Estate* Fee Simple

Description UNIT 23, LEVEL A, METRO TORONTO CONDOMINIUM PLAN NO. 1037 AND ITS APPURTENANT INTEREST. THE DESCRIPTION OF THE CONDOMINIUM PROPERTY IS : PART OF BLOCK J ON PLAN M-864 CITY OF NORTH YORK DESIGNATED AS PARTS 1, 2,3, 4, 5, 15, 17, 22 AND 24 ON PLAN 66R16437 THE BOUNDARY OF THE WEST LIMIT OF GERVAIS DRIVE HAS BEEN CONFIRMED UNDER THE BOUNDARIES ACT BY PLAN BA-1365 REGISTERED AS D538 INSTRUMENT A721241. SUBJECT TO EASEMENT IN FAVOUR OF THE CORPORATION OF THE CITY OF NORTH YORK, OVER PART 17 ON PLAN 66R16437 IN A66700 TOGETHER WITH AND SUBJECT TO RIGHTSAND EASEMENTS CREATED IN SCHEDULE A OF DECLARATION D349755 , CITY OF TORONTO

Address TORONTO

The applicant(s) hereby applies to the Land Registrar.

yyyy mm dd Page 60 of 86

Properties

| | | | |
|--------------------|---|------------------------|------------|
| <i>PIN</i> | 12037 - 0396 LT | <i>Interest/Estate</i> | Fee Simple |
| <i>Description</i> | UNIT 24, LEVEL A, METRO TORONTO CONDOMINIUM PLAN NO. 1037 AND ITS APPURTENANT INTEREST. THE DESCRIPTION OF THE CONDOMINIUM PROPERTY IS : PART OF BLOCK J ON PLAN M-864 CITY OF NORTH YORK DESIGNATED AS PARTS 1, 2,3, 4, 5, 15, 17, 22 AND 24 ON PLAN 66R16437 THE BOUNDARY OF THE WEST LIMIT OF GERVAIS DRIVE HAS BEEN CONFIRMED UNDER THE BOUNDARIES ACT BY PLAN BA-1365 REGISTERED AS D538 INSTRUMENT A721241. SUBJECT TO EASEMENT IN FAVOUR OF THE CORPORATION OF THE CITY OF NORTH YORK, OVER PART 17 ON PLAN 66R16437 IN A66700 TOGETHER WITH AND SUBJECT TO RIGHTSAND EASEMENTS CREATED IN SCHEDULE A OF DECLARATION D349755 , CITY OF TORONTO | | |
| <i>Address</i> | TORONTO | | |
| <i>PIN</i> | 12037 - 0397 LT | <i>Interest/Estate</i> | Fee Simple |
| <i>Description</i> | UNIT 25, LEVEL A, METRO TORONTO CONDOMINIUM PLAN NO. 1037 AND ITS APPURTENANT INTEREST. THE DESCRIPTION OF THE CONDOMINIUM PROPERTY IS : PART OF BLOCK J ON PLAN M-864 CITY OF NORTH YORK DESIGNATED AS PARTS 1, 2,3, 4, 5, 15, 17, 22 AND 24 ON PLAN 66R16437 THE BOUNDARY OF THE WEST LIMIT OF GERVAIS DRIVE HAS BEEN CONFIRMED UNDER THE BOUNDARIES ACT BY PLAN BA-1365 REGISTERED AS D538 INSTRUMENT A721241. SUBJECT TO EASEMENT IN FAVOUR OF THE CORPORATION OF THE CITY OF NORTH YORK, OVER PART 17 ON PLAN 66R16437 IN A66700 TOGETHER WITH AND SUBJECT TO RIGHTSAND EASEMENTS CREATED IN SCHEDULE A OF DECLARATION D349755 , CITY OF TORONTO | | |
| <i>Address</i> | TORONTO | | |
| <i>PIN</i> | 12037 - 0398 LT | <i>Interest/Estate</i> | Fee Simple |
| <i>Description</i> | UNIT 26, LEVEL A, METRO TORONTO CONDOMINIUM PLAN NO. 1037 AND ITS APPURTENANT INTEREST. THE DESCRIPTION OF THE CONDOMINIUM PROPERTY IS : PART OF BLOCK J ON PLAN M-864 CITY OF NORTH YORK DESIGNATED AS PARTS 1, 2,3, 4, 5, 15, 17, 22 AND 24 ON PLAN 66R16437 THE BOUNDARY OF THE WEST LIMIT OF GERVAIS DRIVE HAS BEEN CONFIRMED UNDER THE BOUNDARIES ACT BY PLAN BA-1365 REGISTERED AS D538 INSTRUMENT A721241. SUBJECT TO EASEMENT IN FAVOUR OF THE CORPORATION OF THE CITY OF NORTH YORK, OVER PART 17 ON PLAN 66R16437 IN A66700 TOGETHER WITH AND SUBJECT TO RIGHTSAND EASEMENTS CREATED IN SCHEDULE A OF DECLARATION D349755 , CITY OF TORONTO | | |
| <i>Address</i> | TORONTO | | |
| <i>PIN</i> | 12037 - 0399 LT | <i>Interest/Estate</i> | Fee Simple |
| <i>Description</i> | UNIT 27, LEVEL A, METRO TORONTO CONDOMINIUM PLAN NO. 1037 AND ITS APPURTENANT INTEREST. THE DESCRIPTION OF THE CONDOMINIUM PROPERTY IS : PART OF BLOCK J ON PLAN M-864 CITY OF NORTH YORK DESIGNATED AS PARTS 1, 2,3, 4, 5, 15, 17, 22 AND 24 ON PLAN 66R16437 THE BOUNDARY OF THE WEST LIMIT OF GERVAIS DRIVE HAS BEEN CONFIRMED UNDER THE BOUNDARIES ACT BY PLAN BA-1365 REGISTERED AS D538 INSTRUMENT A721241. SUBJECT TO EASEMENT IN FAVOUR OF THE CORPORATION OF THE CITY OF NORTH YORK, OVER PART 17 ON PLAN 66R16437 IN A66700 TOGETHER WITH AND SUBJECT TO RIGHTSAND EASEMENTS CREATED IN SCHEDULE A OF DECLARATION D349755 , CITY OF TORONTO | | |
| <i>Address</i> | TORONTO | | |
| <i>PIN</i> | 12037 - 0400 LT | <i>Interest/Estate</i> | Fee Simple |
| <i>Description</i> | UNIT 28, LEVEL A, METRO TORONTO CONDOMINIUM PLAN NO. 1037 AND ITS APPURTENANT INTEREST. THE DESCRIPTION OF THE CONDOMINIUM PROPERTY IS : PART OF BLOCK J ON PLAN M-864 CITY OF NORTH YORK DESIGNATED AS PARTS 1, 2,3, 4, 5, 15, 17, 22 AND 24 ON PLAN 66R16437 THE BOUNDARY OF THE WEST LIMIT OF GERVAIS DRIVE HAS BEEN CONFIRMED UNDER THE BOUNDARIES ACT BY PLAN BA-1365 REGISTERED AS D538 INSTRUMENT A721241. SUBJECT TO EASEMENT IN FAVOUR OF THE CORPORATION OF THE CITY OF NORTH YORK, OVER PART 17 ON PLAN 66R16437 IN A66700 TOGETHER WITH AND SUBJECT TO RIGHTSAND EASEMENTS CREATED IN SCHEDULE A OF DECLARATION D349755 , CITY OF TORONTO | | |
| <i>Address</i> | TORONTO | | |

| |
|-------------------|
| Properties |
|-------------------|

PIN 12037 - 0401 LT *Interest/Estate* Fee Simple

Description UNIT 29, LEVEL A, METRO TORONTO CONDOMINIUM PLAN NO. 1037 AND ITS APPURTENANT INTEREST. THE DESCRIPTION OF THE CONDOMINIUM PROPERTY IS : PART OF BLOCK J ON PLAN M-864 CITY OF NORTH YORK DESIGNATED AS PARTS 1, 2,3, 4, 5, 15, 17, 22 AND 24 ON PLAN 66R16437 THE BOUNDARY OF THE WEST LIMIT OF GERVAIS DRIVE HAS BEEN CONFIRMED UNDER THE BOUNDARIES ACT BY PLAN BA-1365 REGISTERED AS D538 INSTRUMENT A721241. SUBJECT TO EASEMENT IN FAVOUR OF THE CORPORATION OF THE CITY OF NORTH YORK, OVER PART 17 ON PLAN 66R16437 IN A66700 TOGETHER WITH AND SUBJECT TO RIGHTSAND EASEMENTS CREATED IN SCHEDULE A OF DECLARATION D349755 , CITY OF TORONTO

Address TORONTO

PIN 12037 - 0402 LT *Interest/Estate* Fee Simple

Description UNIT 30, LEVEL A, METRO TORONTO CONDOMINIUM PLAN NO. 1037 AND ITS APPURTENANT INTEREST. THE DESCRIPTION OF THE CONDOMINIUM PROPERTY IS : PART OF BLOCK J ON PLAN M-864 CITY OF NORTH YORK DESIGNATED AS PARTS 1, 2,3, 4, 5, 15, 17, 22 AND 24 ON PLAN 66R16437 THE BOUNDARY OF THE WEST LIMIT OF GERVAIS DRIVE HAS BEEN CONFIRMED UNDER THE BOUNDARIES ACT BY PLAN BA-1365 REGISTERED AS D538 INSTRUMENT A721241. SUBJECT TO EASEMENT IN FAVOUR OF THE CORPORATION OF THE CITY OF NORTH YORK, OVER PART 17 ON PLAN 66R16437 IN A66700 TOGETHER WITH AND SUBJECT TO RIGHTSAND EASEMENTS CREATED IN SCHEDULE A OF DECLARATION D349755 , CITY OF TORONTO

Address TORONTO

PIN 12037 - 0403 LT *Interest/Estate* Fee Simple

Description UNIT 31, LEVEL A, METRO TORONTO CONDOMINIUM PLAN NO. 1037 AND ITS APPURTENANT INTEREST. THE DESCRIPTION OF THE CONDOMINIUM PROPERTY IS : PART OF BLOCK J ON PLAN M-864 CITY OF NORTH YORK DESIGNATED AS PARTS 1, 2,3, 4, 5, 15, 17, 22 AND 24 ON PLAN 66R16437 THE BOUNDARY OF THE WEST LIMIT OF GERVAIS DRIVE HAS BEEN CONFIRMED UNDER THE BOUNDARIES ACT BY PLAN BA-1365 REGISTERED AS D538 INSTRUMENT A721241. SUBJECT TO EASEMENT IN FAVOUR OF THE CORPORATION OF THE CITY OF NORTH YORK, OVER PART 17 ON PLAN 66R16437 IN A66700 TOGETHER WITH AND SUBJECT TO RIGHTSAND EASEMENTS CREATED IN SCHEDULE A OF DECLARATION D349755 , CITY OF TORONTO

Address TORONTO

PIN 12037 - 0404 LT *Interest/Estate* Fee Simple

Description UNIT 32, LEVEL A, METRO TORONTO CONDOMINIUM PLAN NO. 1037 AND ITS APPURTENANT INTEREST. THE DESCRIPTION OF THE CONDOMINIUM PROPERTY IS : PART OF BLOCK J ON PLAN M-864 CITY OF NORTH YORK DESIGNATED AS PARTS 1, 2,3, 4, 5, 15, 17, 22 AND 24 ON PLAN 66R16437 THE BOUNDARY OF THE WEST LIMIT OF GERVAIS DRIVE HAS BEEN CONFIRMED UNDER THE BOUNDARIES ACT BY PLAN BA-1365 REGISTERED AS D538 INSTRUMENT A721241. SUBJECT TO EASEMENT IN FAVOUR OF THE CORPORATION OF THE CITY OF NORTH YORK, OVER PART 17 ON PLAN 66R16437 IN A66700 TOGETHER WITH AND SUBJECT TO RIGHTSAND EASEMENTS CREATED IN SCHEDULE A OF DECLARATION D349755 , CITY OF TORONTO

Address TORONTO

PIN 12037 - 0405 LT *Interest/Estate* Fee Simple

Description UNIT 33, LEVEL A, METRO TORONTO CONDOMINIUM PLAN NO. 1037 AND ITS APPURTENANT INTEREST. THE DESCRIPTION OF THE CONDOMINIUM PROPERTY IS : PART OF BLOCK J ON PLAN M-864 CITY OF NORTH YORK DESIGNATED AS PARTS 1, 2,3, 4, 5, 15, 17, 22 AND 24 ON PLAN 66R16437 THE BOUNDARY OF THE WEST LIMIT OF GERVAIS DRIVE HAS BEEN CONFIRMED UNDER THE BOUNDARIES ACT BY PLAN BA-1365 REGISTERED AS D538 INSTRUMENT A721241. SUBJECT TO EASEMENT IN FAVOUR OF THE CORPORATION OF THE CITY OF NORTH YORK, OVER PART 17 ON PLAN 66R16437 IN A66700 TOGETHER WITH AND SUBJECT TO RIGHTSAND EASEMENTS CREATED IN SCHEDULE A OF DECLARATION D349755 , CITY OF TORONTO

Address TORONTO

Properties

PIN 12037 - 0406 LT *Interest/Estate* Fee Simple

Description UNIT 34, LEVEL A, METRO TORONTO CONDOMINIUM PLAN NO. 1037 AND ITS APPURTENANT INTEREST. THE DESCRIPTION OF THE CONDOMINIUM PROPERTY IS : PART OF BLOCK J ON PLAN M-864 CITY OF NORTH YORK DESIGNATED AS PARTS 1, 2,3, 4, 5, 15, 17, 22 AND 24 ON PLAN 66R16437 THE BOUNDARY OF THE WEST LIMIT OF GERVAIS DRIVE HAS BEEN CONFIRMED UNDER THE BOUNDARIES ACT BY PLAN BA-1365 REGISTERED AS D538 INSTRUMENT A721241. SUBJECT TO EASEMENT IN FAVOUR OF THE CORPORATION OF THE CITY OF NORTH YORK, OVER PART 17 ON PLAN 66R16437 IN A66700 TOGETHER WITH AND SUBJECT TO RIGHTSAND EASEMENTS CREATED IN SCHEDULE A OF DECLARATION D349755 , CITY OF TORONTO

Address TORONTO

PIN 12037 - 0407 LT *Interest/Estate* Fee Simple

Description UNIT 35, LEVEL A, METRO TORONTO CONDOMINIUM PLAN NO. 1037 AND ITS APPURTENANT INTEREST. THE DESCRIPTION OF THE CONDOMINIUM PROPERTY IS : PART OF BLOCK J ON PLAN M-864 CITY OF NORTH YORK DESIGNATED AS PARTS 1, 2,3, 4, 5, 15, 17, 22 AND 24 ON PLAN 66R16437 THE BOUNDARY OF THE WEST LIMIT OF GERVAIS DRIVE HAS BEEN CONFIRMED UNDER THE BOUNDARIES ACT BY PLAN BA-1365 REGISTERED AS D538 INSTRUMENT A721241. SUBJECT TO EASEMENT IN FAVOUR OF THE CORPORATION OF THE CITY OF NORTH YORK, OVER PART 17 ON PLAN 66R16437 IN A66700 TOGETHER WITH AND SUBJECT TO RIGHTSAND EASEMENTS CREATED IN SCHEDULE A OF DECLARATION D349755 , CITY OF TORONTO

Address TORONTO

PIN 12037 - 0408 LT *Interest/Estate* Fee Simple

Description UNIT 36, LEVEL A, METRO TORONTO CONDOMINIUM PLAN NO. 1037 AND ITS APPURTENANT INTEREST. THE DESCRIPTION OF THE CONDOMINIUM PROPERTY IS : PART OF BLOCK J ON PLAN M-864 CITY OF NORTH YORK DESIGNATED AS PARTS 1, 2,3, 4, 5, 15, 17, 22 AND 24 ON PLAN 66R16437 THE BOUNDARY OF THE WEST LIMIT OF GERVAIS DRIVE HAS BEEN CONFIRMED UNDER THE BOUNDARIES ACT BY PLAN BA-1365 REGISTERED AS D538 INSTRUMENT A721241. SUBJECT TO EASEMENT IN FAVOUR OF THE CORPORATION OF THE CITY OF NORTH YORK, OVER PART 17 ON PLAN 66R16437 IN A66700 TOGETHER WITH AND SUBJECT TO RIGHTSAND EASEMENTS CREATED IN SCHEDULE A OF DECLARATION D349755 , CITY OF TORONTO

Address TORONTO

PIN 12037 - 0409 LT *Interest/Estate* Fee Simple

Description UNIT 37, LEVEL A, METRO TORONTO CONDOMINIUM PLAN NO. 1037 AND ITS APPURTENANT INTEREST. THE DESCRIPTION OF THE CONDOMINIUM PROPERTY IS : PART OF BLOCK J ON PLAN M-864 CITY OF NORTH YORK DESIGNATED AS PARTS 1, 2,3, 4, 5, 15, 17, 22 AND 24 ON PLAN 66R16437 THE BOUNDARY OF THE WEST LIMIT OF GERVAIS DRIVE HAS BEEN CONFIRMED UNDER THE BOUNDARIES ACT BY PLAN BA-1365 REGISTERED AS D538 INSTRUMENT A721241. SUBJECT TO EASEMENT IN FAVOUR OF THE CORPORATION OF THE CITY OF NORTH YORK, OVER PART 17 ON PLAN 66R16437 IN A66700 TOGETHER WITH AND SUBJECT TO RIGHTSAND EASEMENTS CREATED IN SCHEDULE A OF DECLARATION D349755 , CITY OF TORONTO

Address TORONTO

PIN 12037 - 0410 LT *Interest/Estate* Fee Simple

Description UNIT 38, LEVEL A, METRO TORONTO CONDOMINIUM PLAN NO. 1037 AND ITS APPURTENANT INTEREST. THE DESCRIPTION OF THE CONDOMINIUM PROPERTY IS : PART OF BLOCK J ON PLAN M-864 CITY OF NORTH YORK DESIGNATED AS PARTS 1, 2,3, 4, 5, 15, 17, 22 AND 24 ON PLAN 66R16437 THE BOUNDARY OF THE WEST LIMIT OF GERVAIS DRIVE HAS BEEN CONFIRMED UNDER THE BOUNDARIES ACT BY PLAN BA-1365 REGISTERED AS D538 INSTRUMENT A721241. SUBJECT TO EASEMENT IN FAVOUR OF THE CORPORATION OF THE CITY OF NORTH YORK, OVER PART 17 ON PLAN 66R16437 IN A66700 TOGETHER WITH AND SUBJECT TO RIGHTSAND EASEMENTS CREATED IN SCHEDULE A OF DECLARATION D349755 , CITY OF TORONTO

Address TORONTO

| |
|-------------------|
| Properties |
|-------------------|

PIN 12037 - 0411 LT *Interest/Estate* Fee Simple

Description UNIT 39, LEVEL A, METRO TORONTO CONDOMINIUM PLAN NO. 1037 AND ITS APPURTENANT INTEREST. THE DESCRIPTION OF THE CONDOMINIUM PROPERTY IS : PART OF BLOCK J ON PLAN M-864 CITY OF NORTH YORK DESIGNATED AS PARTS 1, 2,3, 4, 5, 15, 17, 22 AND 24 ON PLAN 66R16437 THE BOUNDARY OF THE WEST LIMIT OF GERVAIS DRIVE HAS BEEN CONFIRMED UNDER THE BOUNDARIES ACT BY PLAN BA-1365 REGISTERED AS D538 INSTRUMENT A721241. SUBJECT TO EASEMENT IN FAVOUR OF THE CORPORATION OF THE CITY OF NORTH YORK, OVER PART 17 ON PLAN 66R16437 IN A66700 TOGETHER WITH AND SUBJECT TO RIGHTSAND EASEMENTS CREATED IN SCHEDULE A OF DECLARATION D349755 , CITY OF TORONTO

Address TORONTO

PIN 12037 - 0412 LT *Interest/Estate* Fee Simple

Description UNIT 40, LEVEL A, METRO TORONTO CONDOMINIUM PLAN NO. 1037 AND ITS APPURTENANT INTEREST. THE DESCRIPTION OF THE CONDOMINIUM PROPERTY IS : PART OF BLOCK J ON PLAN M-864 CITY OF NORTH YORK DESIGNATED AS PARTS 1, 2,3, 4, 5, 15, 17, 22 AND 24 ON PLAN 66R16437 THE BOUNDARY OF THE WEST LIMIT OF GERVAIS DRIVE HAS BEEN CONFIRMED UNDER THE BOUNDARIES ACT BY PLAN BA-1365 REGISTERED AS D538 INSTRUMENT A721241. SUBJECT TO EASEMENT IN FAVOUR OF THE CORPORATION OF THE CITY OF NORTH YORK, OVER PART 17 ON PLAN 66R16437 IN A66700 TOGETHER WITH AND SUBJECT TO RIGHTSAND EASEMENTS CREATED IN SCHEDULE A OF DECLARATION D349755 , CITY OF TORONTO

Address TORONTO

PIN 12037 - 0413 LT *Interest/Estate* Fee Simple

Description UNIT 41, LEVEL A, METRO TORONTO CONDOMINIUM PLAN NO. 1037 AND ITS APPURTENANT INTEREST. THE DESCRIPTION OF THE CONDOMINIUM PROPERTY IS : PART OF BLOCK J ON PLAN M-864 CITY OF NORTH YORK DESIGNATED AS PARTS 1, 2,3, 4, 5, 15, 17, 22 AND 24 ON PLAN 66R16437 THE BOUNDARY OF THE WEST LIMIT OF GERVAIS DRIVE HAS BEEN CONFIRMED UNDER THE BOUNDARIES ACT BY PLAN BA-1365 REGISTERED AS D538 INSTRUMENT A721241. SUBJECT TO EASEMENT IN FAVOUR OF THE CORPORATION OF THE CITY OF NORTH YORK, OVER PART 17 ON PLAN 66R16437 IN A66700 TOGETHER WITH AND SUBJECT TO RIGHTSAND EASEMENTS CREATED IN SCHEDULE A OF DECLARATION D349755 , CITY OF TORONTO

Address TORONTO

PIN 12037 - 0414 LT *Interest/Estate* Fee Simple

Description UNIT 42, LEVEL A, METRO TORONTO CONDOMINIUM PLAN NO. 1037 AND ITS APPURTENANT INTEREST. THE DESCRIPTION OF THE CONDOMINIUM PROPERTY IS : PART OF BLOCK J ON PLAN M-864 CITY OF NORTH YORK DESIGNATED AS PARTS 1, 2,3, 4, 5, 15, 17, 22 AND 24 ON PLAN 66R16437 THE BOUNDARY OF THE WEST LIMIT OF GERVAIS DRIVE HAS BEEN CONFIRMED UNDER THE BOUNDARIES ACT BY PLAN BA-1365 REGISTERED AS D538 INSTRUMENT A721241. SUBJECT TO EASEMENT IN FAVOUR OF THE CORPORATION OF THE CITY OF NORTH YORK, OVER PART 17 ON PLAN 66R16437 IN A66700 TOGETHER WITH AND SUBJECT TO RIGHTSAND EASEMENTS CREATED IN SCHEDULE A OF DECLARATION D349755 , CITY OF TORONTO

Address TORONTO

PIN 12037 - 0415 LT *Interest/Estate* Fee Simple

Description UNIT 43, LEVEL A, METRO TORONTO CONDOMINIUM PLAN NO. 1037 AND ITS APPURTENANT INTEREST. THE DESCRIPTION OF THE CONDOMINIUM PROPERTY IS : PART OF BLOCK J ON PLAN M-864 CITY OF NORTH YORK DESIGNATED AS PARTS 1, 2,3, 4, 5, 15, 17, 22 AND 24 ON PLAN 66R16437 THE BOUNDARY OF THE WEST LIMIT OF GERVAIS DRIVE HAS BEEN CONFIRMED UNDER THE BOUNDARIES ACT BY PLAN BA-1365 REGISTERED AS D538 INSTRUMENT A721241. SUBJECT TO EASEMENT IN FAVOUR OF THE CORPORATION OF THE CITY OF NORTH YORK, OVER PART 17 ON PLAN 66R16437 IN A66700 TOGETHER WITH AND SUBJECT TO RIGHTSAND EASEMENTS CREATED IN SCHEDULE A OF DECLARATION D349755 , CITY OF TORONTO

Address TORONTO

The applicant(s) hereby applies to the Land Registrar.

yyyy mm dd Page 64 of 86

Properties

PIN 12037 - 0416 LT Interest/Estate Fee Simple

Description UNIT 44, LEVEL A, METRO TORONTO CONDOMINIUM PLAN NO. 1037 AND ITS APPURTENANT INTEREST. THE DESCRIPTION OF THE CONDOMINIUM PROPERTY IS : PART OF BLOCK J ON PLAN M-864 CITY OF NORTH YORK DESIGNATED AS PARTS 1, 2,3, 4, 5, 15, 17, 22 AND 24 ON PLAN 66R16437 THE BOUNDARY OF THE WEST LIMIT OF GERVAIS DRIVE HAS BEEN CONFIRMED UNDER THE BOUNDARIES ACT BY PLAN BA-1365 REGISTERED AS D538 INSTRUMENT A721241. SUBJECT TO EASEMENT IN FAVOUR OF THE CORPORATION OF THE CITY OF NORTH YORK, OVER PART 17 ON PLAN 66R16437 IN A66700 TOGETHER WITH AND SUBJECT TO RIGHTSAND EASEMENTS CREATED IN SCHEDULE A OF DECLARATION D349755 , CITY OF TORONTO

Address TORONTO

PIN 12037 - 0417 LT Interest/Estate Fee Simple

Description UNIT 45, LEVEL A, METRO TORONTO CONDOMINIUM PLAN NO. 1037 AND ITS APPURTENANT INTEREST. THE DESCRIPTION OF THE CONDOMINIUM PROPERTY IS : PART OF BLOCK J ON PLAN M-864 CITY OF NORTH YORK DESIGNATED AS PARTS 1, 2,3, 4, 5, 15, 17, 22 AND 24 ON PLAN 66R16437 THE BOUNDARY OF THE WEST LIMIT OF GERVAIS DRIVE HAS BEEN CONFIRMED UNDER THE BOUNDARIES ACT BY PLAN BA-1365 REGISTERED AS D538 INSTRUMENT A721241. SUBJECT TO EASEMENT IN FAVOUR OF THE CORPORATION OF THE CITY OF NORTH YORK, OVER PART 17 ON PLAN 66R16437 IN A66700 TOGETHER WITH AND SUBJECT TO RIGHTSAND EASEMENTS CREATED IN SCHEDULE A OF DECLARATION D349755 , CITY OF TORONTO

Address TORONTO

PIN 12037 - 0418 LT Interest/Estate Fee Simple

Description UNIT 46, LEVEL A, METRO TORONTO CONDOMINIUM PLAN NO. 1037 AND ITS APPURTENANT INTEREST. THE DESCRIPTION OF THE CONDOMINIUM PROPERTY IS : PART OF BLOCK J ON PLAN M-864 CITY OF NORTH YORK DESIGNATED AS PARTS 1, 2,3, 4, 5, 15, 17, 22 AND 24 ON PLAN 66R16437 THE BOUNDARY OF THE WEST LIMIT OF GERVAIS DRIVE HAS BEEN CONFIRMED UNDER THE BOUNDARIES ACT BY PLAN BA-1365 REGISTERED AS D538 INSTRUMENT A721241. SUBJECT TO EASEMENT IN FAVOUR OF THE CORPORATION OF THE CITY OF NORTH YORK, OVER PART 17 ON PLAN 66R16437 IN A66700 TOGETHER WITH AND SUBJECT TO RIGHTSAND EASEMENTS CREATED IN SCHEDULE A OF DECLARATION D349755 , CITY OF TORONTO

Address TORONTO

PIN 12037 - 0419 LT Interest/Estate Fee Simple

Description UNIT 47, LEVEL A, METRO TORONTO CONDOMINIUM PLAN NO. 1037 AND ITS APPURTENANT INTEREST. THE DESCRIPTION OF THE CONDOMINIUM PROPERTY IS : PART OF BLOCK J ON PLAN M-864 CITY OF NORTH YORK DESIGNATED AS PARTS 1, 2,3, 4, 5, 15, 17, 22 AND 24 ON PLAN 66R16437 THE BOUNDARY OF THE WEST LIMIT OF GERVAIS DRIVE HAS BEEN CONFIRMED UNDER THE BOUNDARIES ACT BY PLAN BA-1365 REGISTERED AS D538 INSTRUMENT A721241. SUBJECT TO EASEMENT IN FAVOUR OF THE CORPORATION OF THE CITY OF NORTH YORK, OVER PART 17 ON PLAN 66R16437 IN A66700 TOGETHER WITH AND SUBJECT TO RIGHTSAND EASEMENTS CREATED IN SCHEDULE A OF DECLARATION D349755 , CITY OF TORONTO

Address TORONTO

PIN 12037 - 0420 LT Interest/Estate Fee Simple

Description UNIT 48, LEVEL A, METRO TORONTO CONDOMINIUM PLAN NO. 1037 AND ITS APPURTENANT INTEREST. THE DESCRIPTION OF THE CONDOMINIUM PROPERTY IS : PART OF BLOCK J ON PLAN M-864 CITY OF NORTH YORK DESIGNATED AS PARTS 1, 2,3, 4, 5, 15, 17, 22 AND 24 ON PLAN 66R16437 THE BOUNDARY OF THE WEST LIMIT OF GERVAIS DRIVE HAS BEEN CONFIRMED UNDER THE BOUNDARIES ACT BY PLAN BA-1365 REGISTERED AS D538 INSTRUMENT A721241. SUBJECT TO EASEMENT IN FAVOUR OF THE CORPORATION OF THE CITY OF NORTH YORK, OVER PART 17 ON PLAN 66R16437 IN A66700 TOGETHER WITH AND SUBJECT TO RIGHTSAND EASEMENTS CREATED IN SCHEDULE A OF DECLARATION D349755 , CITY OF TORONTO

Address TORONTO

| |
|-------------------|
| Properties |
|-------------------|

PIN 12037 - 0421 LT *Interest/Estate* Fee Simple

Description UNIT 49, LEVEL A, METRO TORONTO CONDOMINIUM PLAN NO. 1037 AND ITS APPURTENANT INTEREST. THE DESCRIPTION OF THE CONDOMINIUM PROPERTY IS : PART OF BLOCK J ON PLAN M-864 CITY OF NORTH YORK DESIGNATED AS PARTS 1, 2,3, 4, 5, 15, 17, 22 AND 24 ON PLAN 66R16437 THE BOUNDARY OF THE WEST LIMIT OF GERVAIS DRIVE HAS BEEN CONFIRMED UNDER THE BOUNDARIES ACT BY PLAN BA-1365 REGISTERED AS D538 INSTRUMENT A721241. SUBJECT TO EASEMENT IN FAVOUR OF THE CORPORATION OF THE CITY OF NORTH YORK, OVER PART 17 ON PLAN 66R16437 IN A66700 TOGETHER WITH AND SUBJECT TO RIGHTSAND EASEMENTS CREATED IN SCHEDULE A OF DECLARATION D349755 , CITY OF TORONTO

Address TORONTO

PIN 12037 - 0422 LT *Interest/Estate* Fee Simple

Description UNIT 50, LEVEL A, METRO TORONTO CONDOMINIUM PLAN NO. 1037 AND ITS APPURTENANT INTEREST. THE DESCRIPTION OF THE CONDOMINIUM PROPERTY IS : PART OF BLOCK J ON PLAN M-864 CITY OF NORTH YORK DESIGNATED AS PARTS 1, 2,3, 4, 5, 15, 17, 22 AND 24 ON PLAN 66R16437 THE BOUNDARY OF THE WEST LIMIT OF GERVAIS DRIVE HAS BEEN CONFIRMED UNDER THE BOUNDARIES ACT BY PLAN BA-1365 REGISTERED AS D538 INSTRUMENT A721241. SUBJECT TO EASEMENT IN FAVOUR OF THE CORPORATION OF THE CITY OF NORTH YORK, OVER PART 17 ON PLAN 66R16437 IN A66700 TOGETHER WITH AND SUBJECT TO RIGHTSAND EASEMENTS CREATED IN SCHEDULE A OF DECLARATION D349755 , CITY OF TORONTO

Address TORONTO

PIN 12037 - 0423 LT *Interest/Estate* Fee Simple

Description UNIT 51, LEVEL A, METRO TORONTO CONDOMINIUM PLAN NO. 1037 AND ITS APPURTENANT INTEREST. THE DESCRIPTION OF THE CONDOMINIUM PROPERTY IS : PART OF BLOCK J ON PLAN M-864 CITY OF NORTH YORK DESIGNATED AS PARTS 1, 2,3, 4, 5, 15, 17, 22 AND 24 ON PLAN 66R16437 THE BOUNDARY OF THE WEST LIMIT OF GERVAIS DRIVE HAS BEEN CONFIRMED UNDER THE BOUNDARIES ACT BY PLAN BA-1365 REGISTERED AS D538 INSTRUMENT A721241. SUBJECT TO EASEMENT IN FAVOUR OF THE CORPORATION OF THE CITY OF NORTH YORK, OVER PART 17 ON PLAN 66R16437 IN A66700 TOGETHER WITH AND SUBJECT TO RIGHTSAND EASEMENTS CREATED IN SCHEDULE A OF DECLARATION D349755 , CITY OF TORONTO

Address TORONTO

PIN 12037 - 0424 LT *Interest/Estate* Fee Simple

Description UNIT 52, LEVEL A, METRO TORONTO CONDOMINIUM PLAN NO. 1037 AND ITS APPURTENANT INTEREST. THE DESCRIPTION OF THE CONDOMINIUM PROPERTY IS : PART OF BLOCK J ON PLAN M-864 CITY OF NORTH YORK DESIGNATED AS PARTS 1, 2,3, 4, 5, 15, 17, 22 AND 24 ON PLAN 66R16437 THE BOUNDARY OF THE WEST LIMIT OF GERVAIS DRIVE HAS BEEN CONFIRMED UNDER THE BOUNDARIES ACT BY PLAN BA-1365 REGISTERED AS D538 INSTRUMENT A721241. SUBJECT TO EASEMENT IN FAVOUR OF THE CORPORATION OF THE CITY OF NORTH YORK, OVER PART 17 ON PLAN 66R16437 IN A66700 TOGETHER WITH AND SUBJECT TO RIGHTSAND EASEMENTS CREATED IN SCHEDULE A OF DECLARATION D349755 , CITY OF TORONTO

Address TORONTO

PIN 12037 - 0425 LT *Interest/Estate* Fee Simple

Description UNIT 53, LEVEL A, METRO TORONTO CONDOMINIUM PLAN NO. 1037 AND ITS APPURTENANT INTEREST. THE DESCRIPTION OF THE CONDOMINIUM PROPERTY IS : PART OF BLOCK J ON PLAN M-864 CITY OF NORTH YORK DESIGNATED AS PARTS 1, 2,3, 4, 5, 15, 17, 22 AND 24 ON PLAN 66R16437 THE BOUNDARY OF THE WEST LIMIT OF GERVAIS DRIVE HAS BEEN CONFIRMED UNDER THE BOUNDARIES ACT BY PLAN BA-1365 REGISTERED AS D538 INSTRUMENT A721241. SUBJECT TO EASEMENT IN FAVOUR OF THE CORPORATION OF THE CITY OF NORTH YORK, OVER PART 17 ON PLAN 66R16437 IN A66700 TOGETHER WITH AND SUBJECT TO RIGHTSAND EASEMENTS CREATED IN SCHEDULE A OF DECLARATION D349755 , CITY OF TORONTO

Address TORONTO

Properties

| | | | |
|--------------------|---|------------------------|------------|
| PIN | 12037 - 0431 LT | Interest/Estate | Fee Simple |
| Description | UNIT 59, LEVEL A, METRO TORONTO CONDOMINIUM PLAN NO. 1037 AND ITS APPURTENANT INTEREST. THE DESCRIPTION OF THE CONDOMINIUM PROPERTY IS : PART OF BLOCK J ON PLAN M-864 CITY OF NORTH YORK DESIGNATED AS PARTS 1, 2,3, 4, 5, 15, 17, 22 AND 24 ON PLAN 66R16437 THE BOUNDARY OF THE WEST LIMIT OF GERVAIS DRIVE HAS BEEN CONFIRMED UNDER THE BOUNDARIES ACT BY PLAN BA-1365 REGISTERED AS D538 INSTRUMENT A721241. SUBJECT TO EASEMENT IN FAVOUR OF THE CORPORATION OF THE CITY OF NORTH YORK, OVER PART 17 ON PLAN 66R16437 IN A66700 TOGETHER WITH AND SUBJECT TO RIGHTSAND EASEMENTS CREATED IN SCHEDULE A OF DECLARATION D349755 , CITY OF TORONTO | | |
| Address | TORONTO | | |
| PIN | 12037 - 0432 LT | Interest/Estate | Fee Simple |
| Description | UNIT 60, LEVEL A, METRO TORONTO CONDOMINIUM PLAN NO. 1037 AND ITS APPURTENANT INTEREST. THE DESCRIPTION OF THE CONDOMINIUM PROPERTY IS : PART OF BLOCK J ON PLAN M-864 CITY OF NORTH YORK DESIGNATED AS PARTS 1, 2,3, 4, 5, 15, 17, 22 AND 24 ON PLAN 66R16437 THE BOUNDARY OF THE WEST LIMIT OF GERVAIS DRIVE HAS BEEN CONFIRMED UNDER THE BOUNDARIES ACT BY PLAN BA-1365 REGISTERED AS D538 INSTRUMENT A721241. SUBJECT TO EASEMENT IN FAVOUR OF THE CORPORATION OF THE CITY OF NORTH YORK, OVER PART 17 ON PLAN 66R16437 IN A66700 TOGETHER WITH AND SUBJECT TO RIGHTSAND EASEMENTS CREATED IN SCHEDULE A OF DECLARATION D349755 , CITY OF TORONTO | | |
| Address | TORONTO | | |
| PIN | 12037 - 0433 LT | Interest/Estate | Fee Simple |
| Description | UNIT 61, LEVEL A, METRO TORONTO CONDOMINIUM PLAN NO. 1037 AND ITS APPURTENANT INTEREST. THE DESCRIPTION OF THE CONDOMINIUM PROPERTY IS : PART OF BLOCK J ON PLAN M-864 CITY OF NORTH YORK DESIGNATED AS PARTS 1, 2,3, 4, 5, 15, 17, 22 AND 24 ON PLAN 66R16437 THE BOUNDARY OF THE WEST LIMIT OF GERVAIS DRIVE HAS BEEN CONFIRMED UNDER THE BOUNDARIES ACT BY PLAN BA-1365 REGISTERED AS D538 INSTRUMENT A721241. SUBJECT TO EASEMENT IN FAVOUR OF THE CORPORATION OF THE CITY OF NORTH YORK, OVER PART 17 ON PLAN 66R16437 IN A66700 TOGETHER WITH AND SUBJECT TO RIGHTSAND EASEMENTS CREATED IN SCHEDULE A OF DECLARATION D349755 , CITY OF TORONTO | | |
| Address | TORONTO | | |
| PIN | 12037 - 0434 LT | Interest/Estate | Fee Simple |
| Description | UNIT 62, LEVEL A, METRO TORONTO CONDOMINIUM PLAN NO. 1037 AND ITS APPURTENANT INTEREST. THE DESCRIPTION OF THE CONDOMINIUM PROPERTY IS : PART OF BLOCK J ON PLAN M-864 CITY OF NORTH YORK DESIGNATED AS PARTS 1, 2,3, 4, 5, 15, 17, 22 AND 24 ON PLAN 66R16437 THE BOUNDARY OF THE WEST LIMIT OF GERVAIS DRIVE HAS BEEN CONFIRMED UNDER THE BOUNDARIES ACT BY PLAN BA-1365 REGISTERED AS D538 INSTRUMENT A721241. SUBJECT TO EASEMENT IN FAVOUR OF THE CORPORATION OF THE CITY OF NORTH YORK, OVER PART 17 ON PLAN 66R16437 IN A66700 TOGETHER WITH AND SUBJECT TO RIGHTSAND EASEMENTS CREATED IN SCHEDULE A OF DECLARATION D349755 , CITY OF TORONTO | | |
| Address | TORONTO | | |
| PIN | 12037 - 0435 LT | Interest/Estate | Fee Simple |
| Description | UNIT 63, LEVEL A, METRO TORONTO CONDOMINIUM PLAN NO. 1037 AND ITS APPURTENANT INTEREST. THE DESCRIPTION OF THE CONDOMINIUM PROPERTY IS : PART OF BLOCK J ON PLAN M-864 CITY OF NORTH YORK DESIGNATED AS PARTS 1, 2,3, 4, 5, 15, 17, 22 AND 24 ON PLAN 66R16437 THE BOUNDARY OF THE WEST LIMIT OF GERVAIS DRIVE HAS BEEN CONFIRMED UNDER THE BOUNDARIES ACT BY PLAN BA-1365 REGISTERED AS D538 INSTRUMENT A721241. SUBJECT TO EASEMENT IN FAVOUR OF THE CORPORATION OF THE CITY OF NORTH YORK, OVER PART 17 ON PLAN 66R16437 IN A66700 TOGETHER WITH AND SUBJECT TO RIGHTSAND EASEMENTS CREATED IN SCHEDULE A OF DECLARATION D349755 , CITY OF TORONTO | | |
| Address | TORONTO | | |

| |
|-------------------|
| Properties |
|-------------------|

| | | | |
|--------------------|---|------------------------|------------|
| PIN | 12037 - 0426 LT | Interest/Estate | Fee Simple |
| Description | UNIT 54, LEVEL A, METRO TORONTO CONDOMINIUM PLAN NO. 1037 AND ITS APPURTENANT INTEREST. THE DESCRIPTION OF THE CONDOMINIUM PROPERTY IS : PART OF BLOCK J ON PLAN M-864 CITY OF NORTH YORK DESIGNATED AS PARTS 1, 2,3, 4, 5, 15, 17, 22 AND 24 ON PLAN 66R16437 THE BOUNDARY OF THE WEST LIMIT OF GERVAIS DRIVE HAS BEEN CONFIRMED UNDER THE BOUNDARIES ACT BY PLAN BA-1365 REGISTERED AS D538 INSTRUMENT A721241. SUBJECT TO EASEMENT IN FAVOUR OF THE CORPORATION OF THE CITY OF NORTH YORK, OVER PART 17 ON PLAN 66R16437 IN A66700 TOGETHER WITH AND SUBJECT TO RIGHTSAND EASEMENTS CREATED IN SCHEDULE A OF DECLARATION D349755 , CITY OF TORONTO | | |
| Address | TORONTO | | |
| PIN | 12037 - 0427 LT | Interest/Estate | Fee Simple |
| Description | UNIT 55, LEVEL A, METRO TORONTO CONDOMINIUM PLAN NO. 1037 AND ITS APPURTENANT INTEREST. THE DESCRIPTION OF THE CONDOMINIUM PROPERTY IS : PART OF BLOCK J ON PLAN M-864 CITY OF NORTH YORK DESIGNATED AS PARTS 1, 2,3, 4, 5, 15, 17, 22 AND 24 ON PLAN 66R16437 THE BOUNDARY OF THE WEST LIMIT OF GERVAIS DRIVE HAS BEEN CONFIRMED UNDER THE BOUNDARIES ACT BY PLAN BA-1365 REGISTERED AS D538 INSTRUMENT A721241. SUBJECT TO EASEMENT IN FAVOUR OF THE CORPORATION OF THE CITY OF NORTH YORK, OVER PART 17 ON PLAN 66R16437 IN A66700 TOGETHER WITH AND SUBJECT TO RIGHTSAND EASEMENTS CREATED IN SCHEDULE A OF DECLARATION D349755 , CITY OF TORONTO | | |
| Address | TORONTO | | |
| PIN | 12037 - 0428 LT | Interest/Estate | Fee Simple |
| Description | UNIT 56, LEVEL A, METRO TORONTO CONDOMINIUM PLAN NO. 1037 AND ITS APPURTENANT INTEREST. THE DESCRIPTION OF THE CONDOMINIUM PROPERTY IS : PART OF BLOCK J ON PLAN M-864 CITY OF NORTH YORK DESIGNATED AS PARTS 1, 2,3, 4, 5, 15, 17, 22 AND 24 ON PLAN 66R16437 THE BOUNDARY OF THE WEST LIMIT OF GERVAIS DRIVE HAS BEEN CONFIRMED UNDER THE BOUNDARIES ACT BY PLAN BA-1365 REGISTERED AS D538 INSTRUMENT A721241. SUBJECT TO EASEMENT IN FAVOUR OF THE CORPORATION OF THE CITY OF NORTH YORK, OVER PART 17 ON PLAN 66R16437 IN A66700 TOGETHER WITH AND SUBJECT TO RIGHTSAND EASEMENTS CREATED IN SCHEDULE A OF DECLARATION D349755 , CITY OF TORONTO | | |
| Address | TORONTO | | |
| PIN | 12037 - 0429 LT | Interest/Estate | Fee Simple |
| Description | UNIT 57, LEVEL A, METRO TORONTO CONDOMINIUM PLAN NO. 1037 AND ITS APPURTENANT INTEREST. THE DESCRIPTION OF THE CONDOMINIUM PROPERTY IS : PART OF BLOCK J ON PLAN M-864 CITY OF NORTH YORK DESIGNATED AS PARTS 1, 2,3, 4, 5, 15, 17, 22 AND 24 ON PLAN 66R16437 THE BOUNDARY OF THE WEST LIMIT OF GERVAIS DRIVE HAS BEEN CONFIRMED UNDER THE BOUNDARIES ACT BY PLAN BA-1365 REGISTERED AS D538 INSTRUMENT A721241. SUBJECT TO EASEMENT IN FAVOUR OF THE CORPORATION OF THE CITY OF NORTH YORK, OVER PART 17 ON PLAN 66R16437 IN A66700 TOGETHER WITH AND SUBJECT TO RIGHTSAND EASEMENTS CREATED IN SCHEDULE A OF DECLARATION D349755 , CITY OF TORONTO | | |
| Address | TORONTO | | |
| PIN | 12037 - 0430 LT | Interest/Estate | Fee Simple |
| Description | UNIT 58, LEVEL A, METRO TORONTO CONDOMINIUM PLAN NO. 1037 AND ITS APPURTENANT INTEREST. THE DESCRIPTION OF THE CONDOMINIUM PROPERTY IS : PART OF BLOCK J ON PLAN M-864 CITY OF NORTH YORK DESIGNATED AS PARTS 1, 2,3, 4, 5, 15, 17, 22 AND 24 ON PLAN 66R16437 THE BOUNDARY OF THE WEST LIMIT OF GERVAIS DRIVE HAS BEEN CONFIRMED UNDER THE BOUNDARIES ACT BY PLAN BA-1365 REGISTERED AS D538 INSTRUMENT A721241. SUBJECT TO EASEMENT IN FAVOUR OF THE CORPORATION OF THE CITY OF NORTH YORK, OVER PART 17 ON PLAN 66R16437 IN A66700 TOGETHER WITH AND SUBJECT TO RIGHTSAND EASEMENTS CREATED IN SCHEDULE A OF DECLARATION D349755 , CITY OF TORONTO | | |
| Address | TORONTO | | |

| |
|-------------------|
| Properties |
|-------------------|

PIN 12037 - 0436 LT *Interest/Estate* Fee Simple

Description UNIT 64, LEVEL A, METRO TORONTO CONDOMINIUM PLAN NO. 1037 AND ITS APPURTENANT INTEREST. THE DESCRIPTION OF THE CONDOMINIUM PROPERTY IS : PART OF BLOCK J ON PLAN M-864 CITY OF NORTH YORK DESIGNATED AS PARTS 1, 2,3, 4, 5, 15, 17, 22 AND 24 ON PLAN 66R16437 THE BOUNDARY OF THE WEST LIMIT OF GERVAIS DRIVE HAS BEEN CONFIRMED UNDER THE BOUNDARIES ACT BY PLAN BA-1365 REGISTERED AS D538 INSTRUMENT A721241. SUBJECT TO EASEMENT IN FAVOUR OF THE CORPORATION OF THE CITY OF NORTH YORK, OVER PART 17 ON PLAN 66R16437 IN A66700 TOGETHER WITH AND SUBJECT TO RIGHTSAND EASEMENTS CREATED IN SCHEDULE A OF DECLARATION D349755 , CITY OF TORONTO

Address TORONTO

PIN 12037 - 0437 LT *Interest/Estate* Fee Simple

Description UNIT 65, LEVEL A, METRO TORONTO CONDOMINIUM PLAN NO. 1037 AND ITS APPURTENANT INTEREST. THE DESCRIPTION OF THE CONDOMINIUM PROPERTY IS : PART OF BLOCK J ON PLAN M-864 CITY OF NORTH YORK DESIGNATED AS PARTS 1, 2,3, 4, 5, 15, 17, 22 AND 24 ON PLAN 66R16437 THE BOUNDARY OF THE WEST LIMIT OF GERVAIS DRIVE HAS BEEN CONFIRMED UNDER THE BOUNDARIES ACT BY PLAN BA-1365 REGISTERED AS D538 INSTRUMENT A721241. SUBJECT TO EASEMENT IN FAVOUR OF THE CORPORATION OF THE CITY OF NORTH YORK, OVER PART 17 ON PLAN 66R16437 IN A66700 TOGETHER WITH AND SUBJECT TO RIGHTSAND EASEMENTS CREATED IN SCHEDULE A OF DECLARATION D349755 , CITY OF TORONTO

Address TORONTO

PIN 12037 - 0438 LT *Interest/Estate* Fee Simple

Description UNIT 66, LEVEL A, METRO TORONTO CONDOMINIUM PLAN NO. 1037 AND ITS APPURTENANT INTEREST. THE DESCRIPTION OF THE CONDOMINIUM PROPERTY IS : PART OF BLOCK J ON PLAN M-864 CITY OF NORTH YORK DESIGNATED AS PARTS 1, 2,3, 4, 5, 15, 17, 22 AND 24 ON PLAN 66R16437 THE BOUNDARY OF THE WEST LIMIT OF GERVAIS DRIVE HAS BEEN CONFIRMED UNDER THE BOUNDARIES ACT BY PLAN BA-1365 REGISTERED AS D538 INSTRUMENT A721241. SUBJECT TO EASEMENT IN FAVOUR OF THE CORPORATION OF THE CITY OF NORTH YORK, OVER PART 17 ON PLAN 66R16437 IN A66700 TOGETHER WITH AND SUBJECT TO RIGHTSAND EASEMENTS CREATED IN SCHEDULE A OF DECLARATION D349755 , CITY OF TORONTO

Address TORONTO

PIN 12037 - 0439 LT *Interest/Estate* Fee Simple

Description UNIT 67, LEVEL A, METRO TORONTO CONDOMINIUM PLAN NO. 1037 AND ITS APPURTENANT INTEREST. THE DESCRIPTION OF THE CONDOMINIUM PROPERTY IS : PART OF BLOCK J ON PLAN M-864 CITY OF NORTH YORK DESIGNATED AS PARTS 1, 2,3, 4, 5, 15, 17, 22 AND 24 ON PLAN 66R16437 THE BOUNDARY OF THE WEST LIMIT OF GERVAIS DRIVE HAS BEEN CONFIRMED UNDER THE BOUNDARIES ACT BY PLAN BA-1365 REGISTERED AS D538 INSTRUMENT A721241. SUBJECT TO EASEMENT IN FAVOUR OF THE CORPORATION OF THE CITY OF NORTH YORK, OVER PART 17 ON PLAN 66R16437 IN A66700 TOGETHER WITH AND SUBJECT TO RIGHTSAND EASEMENTS CREATED IN SCHEDULE A OF DECLARATION D349755 , CITY OF TORONTO

Address TORONTO

PIN 12037 - 0440 LT *Interest/Estate* Fee Simple

Description UNIT 68, LEVEL A, METRO TORONTO CONDOMINIUM PLAN NO. 1037 AND ITS APPURTENANT INTEREST. THE DESCRIPTION OF THE CONDOMINIUM PROPERTY IS : PART OF BLOCK J ON PLAN M-864 CITY OF NORTH YORK DESIGNATED AS PARTS 1, 2,3, 4, 5, 15, 17, 22 AND 24 ON PLAN 66R16437 THE BOUNDARY OF THE WEST LIMIT OF GERVAIS DRIVE HAS BEEN CONFIRMED UNDER THE BOUNDARIES ACT BY PLAN BA-1365 REGISTERED AS D538 INSTRUMENT A721241. SUBJECT TO EASEMENT IN FAVOUR OF THE CORPORATION OF THE CITY OF NORTH YORK, OVER PART 17 ON PLAN 66R16437 IN A66700 TOGETHER WITH AND SUBJECT TO RIGHTSAND EASEMENTS CREATED IN SCHEDULE A OF DECLARATION D349755 , CITY OF TORONTO

Address TORONTO

| |
|-------------------|
| Properties |
|-------------------|

PIN 12037 - 0441 LT *Interest/Estate* Fee Simple

Description UNIT 69, LEVEL A, METRO TORONTO CONDOMINIUM PLAN NO. 1037 AND ITS APPURTENANT INTEREST. THE DESCRIPTION OF THE CONDOMINIUM PROPERTY IS : PART OF BLOCK J ON PLAN M-864 CITY OF NORTH YORK DESIGNATED AS PARTS 1, 2,3, 4, 5, 15, 17, 22 AND 24 ON PLAN 66R16437 THE BOUNDARY OF THE WEST LIMIT OF GERVAIS DRIVE HAS BEEN CONFIRMED UNDER THE BOUNDARIES ACT BY PLAN BA-1365 REGISTERED AS D538 INSTRUMENT A721241. SUBJECT TO EASEMENT IN FAVOUR OF THE CORPORATION OF THE CITY OF NORTH YORK, OVER PART 17 ON PLAN 66R16437 IN A66700 TOGETHER WITH AND SUBJECT TO RIGHTSAND EASEMENTS CREATED IN SCHEDULE A OF DECLARATION D349755 , CITY OF TORONTO

Address TORONTO

PIN 12037 - 0442 LT *Interest/Estate* Fee Simple

Description UNIT 70, LEVEL A, METRO TORONTO CONDOMINIUM PLAN NO. 1037 AND ITS APPURTENANT INTEREST. THE DESCRIPTION OF THE CONDOMINIUM PROPERTY IS : PART OF BLOCK J ON PLAN M-864 CITY OF NORTH YORK DESIGNATED AS PARTS 1, 2,3, 4, 5, 15, 17, 22 AND 24 ON PLAN 66R16437 THE BOUNDARY OF THE WEST LIMIT OF GERVAIS DRIVE HAS BEEN CONFIRMED UNDER THE BOUNDARIES ACT BY PLAN BA-1365 REGISTERED AS D538 INSTRUMENT A721241. SUBJECT TO EASEMENT IN FAVOUR OF THE CORPORATION OF THE CITY OF NORTH YORK, OVER PART 17 ON PLAN 66R16437 IN A66700 TOGETHER WITH AND SUBJECT TO RIGHTSAND EASEMENTS CREATED IN SCHEDULE A OF DECLARATION D349755 , CITY OF TORONTO

Address TORONTO

PIN 12037 - 0443 LT *Interest/Estate* Fee Simple

Description UNIT 71, LEVEL A, METRO TORONTO CONDOMINIUM PLAN NO. 1037 AND ITS APPURTENANT INTEREST. THE DESCRIPTION OF THE CONDOMINIUM PROPERTY IS : PART OF BLOCK J ON PLAN M-864 CITY OF NORTH YORK DESIGNATED AS PARTS 1, 2,3, 4, 5, 15, 17, 22 AND 24 ON PLAN 66R16437 THE BOUNDARY OF THE WEST LIMIT OF GERVAIS DRIVE HAS BEEN CONFIRMED UNDER THE BOUNDARIES ACT BY PLAN BA-1365 REGISTERED AS D538 INSTRUMENT A721241. SUBJECT TO EASEMENT IN FAVOUR OF THE CORPORATION OF THE CITY OF NORTH YORK, OVER PART 17 ON PLAN 66R16437 IN A66700 TOGETHER WITH AND SUBJECT TO RIGHTSAND EASEMENTS CREATED IN SCHEDULE A OF DECLARATION D349755 , CITY OF TORONTO

Address TORONTO

PIN 12037 - 0444 LT *Interest/Estate* Fee Simple

Description UNIT 72, LEVEL A, METRO TORONTO CONDOMINIUM PLAN NO. 1037 AND ITS APPURTENANT INTEREST. THE DESCRIPTION OF THE CONDOMINIUM PROPERTY IS : PART OF BLOCK J ON PLAN M-864 CITY OF NORTH YORK DESIGNATED AS PARTS 1, 2,3, 4, 5, 15, 17, 22 AND 24 ON PLAN 66R16437 THE BOUNDARY OF THE WEST LIMIT OF GERVAIS DRIVE HAS BEEN CONFIRMED UNDER THE BOUNDARIES ACT BY PLAN BA-1365 REGISTERED AS D538 INSTRUMENT A721241. SUBJECT TO EASEMENT IN FAVOUR OF THE CORPORATION OF THE CITY OF NORTH YORK, OVER PART 17 ON PLAN 66R16437 IN A66700 TOGETHER WITH AND SUBJECT TO RIGHTSAND EASEMENTS CREATED IN SCHEDULE A OF DECLARATION D349755 , CITY OF TORONTO

Address TORONTO

PIN 12037 - 0445 LT *Interest/Estate* Fee Simple

Description UNIT 73, LEVEL A, METRO TORONTO CONDOMINIUM PLAN NO. 1037 AND ITS APPURTENANT INTEREST. THE DESCRIPTION OF THE CONDOMINIUM PROPERTY IS : PART OF BLOCK J ON PLAN M-864 CITY OF NORTH YORK DESIGNATED AS PARTS 1, 2,3, 4, 5, 15, 17, 22 AND 24 ON PLAN 66R16437 THE BOUNDARY OF THE WEST LIMIT OF GERVAIS DRIVE HAS BEEN CONFIRMED UNDER THE BOUNDARIES ACT BY PLAN BA-1365 REGISTERED AS D538 INSTRUMENT A721241. SUBJECT TO EASEMENT IN FAVOUR OF THE CORPORATION OF THE CITY OF NORTH YORK, OVER PART 17 ON PLAN 66R16437 IN A66700 TOGETHER WITH AND SUBJECT TO RIGHTSAND EASEMENTS CREATED IN SCHEDULE A OF DECLARATION D349755 , CITY OF TORONTO

Address TORONTO

| |
|-------------------|
| Properties |
|-------------------|

PIN 12037 - 0446 LT *Interest/Estate* Fee Simple

Description UNIT 74, LEVEL A, METRO TORONTO CONDOMINIUM PLAN NO. 1037 AND ITS APPURTENANT INTEREST. THE DESCRIPTION OF THE CONDOMINIUM PROPERTY IS : PART OF BLOCK J ON PLAN M-864 CITY OF NORTH YORK DESIGNATED AS PARTS 1, 2,3, 4, 5, 15, 17, 22 AND 24 ON PLAN 66R16437 THE BOUNDARY OF THE WEST LIMIT OF GERVAIS DRIVE HAS BEEN CONFIRMED UNDER THE BOUNDARIES ACT BY PLAN BA-1365 REGISTERED AS D538 INSTRUMENT A721241. SUBJECT TO EASEMENT IN FAVOUR OF THE CORPORATION OF THE CITY OF NORTH YORK, OVER PART 17 ON PLAN 66R16437 IN A66700 TOGETHER WITH AND SUBJECT TO RIGHTSAND EASEMENTS CREATED IN SCHEDULE A OF DECLARATION D349755 , CITY OF TORONTO

Address TORONTO

PIN 12037 - 0447 LT *Interest/Estate* Fee Simple

Description UNIT 75, LEVEL A, METRO TORONTO CONDOMINIUM PLAN NO. 1037 AND ITS APPURTENANT INTEREST. THE DESCRIPTION OF THE CONDOMINIUM PROPERTY IS : PART OF BLOCK J ON PLAN M-864 CITY OF NORTH YORK DESIGNATED AS PARTS 1, 2,3, 4, 5, 15, 17, 22 AND 24 ON PLAN 66R16437 THE BOUNDARY OF THE WEST LIMIT OF GERVAIS DRIVE HAS BEEN CONFIRMED UNDER THE BOUNDARIES ACT BY PLAN BA-1365 REGISTERED AS D538 INSTRUMENT A721241. SUBJECT TO EASEMENT IN FAVOUR OF THE CORPORATION OF THE CITY OF NORTH YORK, OVER PART 17 ON PLAN 66R16437 IN A66700 TOGETHER WITH AND SUBJECT TO RIGHTSAND EASEMENTS CREATED IN SCHEDULE A OF DECLARATION D349755 , CITY OF TORONTO

Address SCARBOROUGH

PIN 12037 - 0448 LT *Interest/Estate* Fee Simple

Description UNIT 76, LEVEL A, METRO TORONTO CONDOMINIUM PLAN NO. 1037 AND ITS APPURTENANT INTEREST. THE DESCRIPTION OF THE CONDOMINIUM PROPERTY IS : PART OF BLOCK J ON PLAN M-864 CITY OF NORTH YORK DESIGNATED AS PARTS 1, 2,3, 4, 5, 15, 17, 22 AND 24 ON PLAN 66R16437 THE BOUNDARY OF THE WEST LIMIT OF GERVAIS DRIVE HAS BEEN CONFIRMED UNDER THE BOUNDARIES ACT BY PLAN BA-1365 REGISTERED AS D538 INSTRUMENT A721241. SUBJECT TO EASEMENT IN FAVOUR OF THE CORPORATION OF THE CITY OF NORTH YORK, OVER PART 17 ON PLAN 66R16437 IN A66700 TOGETHER WITH AND SUBJECT TO RIGHTSAND EASEMENTS CREATED IN SCHEDULE A OF DECLARATION D349755 , CITY OF TORONTO

Address TORONTO

PIN 12037 - 0449 LT *Interest/Estate* Fee Simple

Description UNIT 77, LEVEL A, METRO TORONTO CONDOMINIUM PLAN NO. 1037 AND ITS APPURTENANT INTEREST. THE DESCRIPTION OF THE CONDOMINIUM PROPERTY IS : PART OF BLOCK J ON PLAN M-864 CITY OF NORTH YORK DESIGNATED AS PARTS 1, 2,3, 4, 5, 15, 17, 22 AND 24 ON PLAN 66R16437 THE BOUNDARY OF THE WEST LIMIT OF GERVAIS DRIVE HAS BEEN CONFIRMED UNDER THE BOUNDARIES ACT BY PLAN BA-1365 REGISTERED AS D538 INSTRUMENT A721241. SUBJECT TO EASEMENT IN FAVOUR OF THE CORPORATION OF THE CITY OF NORTH YORK, OVER PART 17 ON PLAN 66R16437 IN A66700 TOGETHER WITH AND SUBJECT TO RIGHTSAND EASEMENTS CREATED IN SCHEDULE A OF DECLARATION D349755 , CITY OF TORONTO

Address TORONTO

PIN 12037 - 0450 LT *Interest/Estate* Fee Simple

Description UNIT 78, LEVEL A, METRO TORONTO CONDOMINIUM PLAN NO. 1037 AND ITS APPURTENANT INTEREST. THE DESCRIPTION OF THE CONDOMINIUM PROPERTY IS : PART OF BLOCK J ON PLAN M-864 CITY OF NORTH YORK DESIGNATED AS PARTS 1, 2,3, 4, 5, 15, 17, 22 AND 24 ON PLAN 66R16437 THE BOUNDARY OF THE WEST LIMIT OF GERVAIS DRIVE HAS BEEN CONFIRMED UNDER THE BOUNDARIES ACT BY PLAN BA-1365 REGISTERED AS D538 INSTRUMENT A721241. SUBJECT TO EASEMENT IN FAVOUR OF THE CORPORATION OF THE CITY OF NORTH YORK, OVER PART 17 ON PLAN 66R16437 IN A66700 TOGETHER WITH AND SUBJECT TO RIGHTSAND EASEMENTS CREATED IN SCHEDULE A OF DECLARATION D349755 , CITY OF TORONTO

Address TORONTO

| |
|-------------------|
| Properties |
|-------------------|

PIN 12037 - 0451 LT *Interest/Estate* Fee Simple

Description UNIT 79, LEVEL A, METRO TORONTO CONDOMINIUM PLAN NO. 1037 AND ITS APPURTENANT INTEREST. THE DESCRIPTION OF THE CONDOMINIUM PROPERTY IS : PART OF BLOCK J ON PLAN M-864 CITY OF NORTH YORK DESIGNATED AS PARTS 1, 2,3, 4, 5, 15, 17, 22 AND 24 ON PLAN 66R16437 THE BOUNDARY OF THE WEST LIMIT OF GERVAIS DRIVE HAS BEEN CONFIRMED UNDER THE BOUNDARIES ACT BY PLAN BA-1365 REGISTERED AS D538 INSTRUMENT A721241. SUBJECT TO EASEMENT IN FAVOUR OF THE CORPORATION OF THE CITY OF NORTH YORK, OVER PART 17 ON PLAN 66R16437 IN A66700 TOGETHER WITH AND SUBJECT TO RIGHTSAND EASEMENTS CREATED IN SCHEDULE A OF DECLARATION D349755 , CITY OF TORONTO

Address TORONTO

PIN 12037 - 0452 LT *Interest/Estate* Fee Simple

Description UNIT 80, LEVEL A, METRO TORONTO CONDOMINIUM PLAN NO. 1037 AND ITS APPURTENANT INTEREST. THE DESCRIPTION OF THE CONDOMINIUM PROPERTY IS : PART OF BLOCK J ON PLAN M-864 CITY OF NORTH YORK DESIGNATED AS PARTS 1, 2,3, 4, 5, 15, 17, 22 AND 24 ON PLAN 66R16437 THE BOUNDARY OF THE WEST LIMIT OF GERVAIS DRIVE HAS BEEN CONFIRMED UNDER THE BOUNDARIES ACT BY PLAN BA-1365 REGISTERED AS D538 INSTRUMENT A721241. SUBJECT TO EASEMENT IN FAVOUR OF THE CORPORATION OF THE CITY OF NORTH YORK, OVER PART 17 ON PLAN 66R16437 IN A66700 TOGETHER WITH AND SUBJECT TO RIGHTSAND EASEMENTS CREATED IN SCHEDULE A OF DECLARATION D349755 , CITY OF TORONTO

Address TORONTO

PIN 12037 - 0453 LT *Interest/Estate* Fee Simple

Description UNIT 81, LEVEL A, METRO TORONTO CONDOMINIUM PLAN NO. 1037 AND ITS APPURTENANT INTEREST. THE DESCRIPTION OF THE CONDOMINIUM PROPERTY IS : PART OF BLOCK J ON PLAN M-864 CITY OF NORTH YORK DESIGNATED AS PARTS 1, 2,3, 4, 5, 15, 17, 22 AND 24 ON PLAN 66R16437 THE BOUNDARY OF THE WEST LIMIT OF GERVAIS DRIVE HAS BEEN CONFIRMED UNDER THE BOUNDARIES ACT BY PLAN BA-1365 REGISTERED AS D538 INSTRUMENT A721241. SUBJECT TO EASEMENT IN FAVOUR OF THE CORPORATION OF THE CITY OF NORTH YORK, OVER PART 17 ON PLAN 66R16437 IN A66700 TOGETHER WITH AND SUBJECT TO RIGHTSAND EASEMENTS CREATED IN SCHEDULE A OF DECLARATION D349755 , CITY OF TORONTO

Address TORONTO

PIN 12037 - 0454 LT *Interest/Estate* Fee Simple

Description UNIT 82, LEVEL A, METRO TORONTO CONDOMINIUM PLAN NO. 1037 AND ITS APPURTENANT INTEREST. THE DESCRIPTION OF THE CONDOMINIUM PROPERTY IS : PART OF BLOCK J ON PLAN M-864 CITY OF NORTH YORK DESIGNATED AS PARTS 1, 2,3, 4, 5, 15, 17, 22 AND 24 ON PLAN 66R16437 THE BOUNDARY OF THE WEST LIMIT OF GERVAIS DRIVE HAS BEEN CONFIRMED UNDER THE BOUNDARIES ACT BY PLAN BA-1365 REGISTERED AS D538 INSTRUMENT A721241. SUBJECT TO EASEMENT IN FAVOUR OF THE CORPORATION OF THE CITY OF NORTH YORK, OVER PART 17 ON PLAN 66R16437 IN A66700 TOGETHER WITH AND SUBJECT TO RIGHTSAND EASEMENTS CREATED IN SCHEDULE A OF DECLARATION D349755 , CITY OF TORONTO

Address TORONTO

PIN 12037 - 0455 LT *Interest/Estate* Fee Simple

Description UNIT 83, LEVEL A, METRO TORONTO CONDOMINIUM PLAN NO. 1037 AND ITS APPURTENANT INTEREST. THE DESCRIPTION OF THE CONDOMINIUM PROPERTY IS : PART OF BLOCK J ON PLAN M-864 CITY OF NORTH YORK DESIGNATED AS PARTS 1, 2,3, 4, 5, 15, 17, 22 AND 24 ON PLAN 66R16437 THE BOUNDARY OF THE WEST LIMIT OF GERVAIS DRIVE HAS BEEN CONFIRMED UNDER THE BOUNDARIES ACT BY PLAN BA-1365 REGISTERED AS D538 INSTRUMENT A721241. SUBJECT TO EASEMENT IN FAVOUR OF THE CORPORATION OF THE CITY OF NORTH YORK, OVER PART 17 ON PLAN 66R16437 IN A66700 TOGETHER WITH AND SUBJECT TO RIGHTSAND EASEMENTS CREATED IN SCHEDULE A OF DECLARATION D349755 , CITY OF TORONTO

Address TORONTO

| |
|-------------------|
| Properties |
|-------------------|

| | | | |
|--------------------|---|------------------------|------------|
| <i>PIN</i> | 12037 - 0456 LT | <i>Interest/Estate</i> | Fee Simple |
| <i>Description</i> | UNIT 84, LEVEL A, METRO TORONTO CONDOMINIUM PLAN NO. 1037 AND ITS APPURTENANT INTEREST. THE DESCRIPTION OF THE CONDOMINIUM PROPERTY IS : PART OF BLOCK J ON PLAN M-864 CITY OF NORTH YORK DESIGNATED AS PARTS 1, 2,3, 4, 5, 15, 17, 22 AND 24 ON PLAN 66R16437 THE BOUNDARY OF THE WEST LIMIT OF GERVAIS DRIVE HAS BEEN CONFIRMED UNDER THE BOUNDARIES ACT BY PLAN BA-1365 REGISTERED AS D538 INSTRUMENT A721241. SUBJECT TO EASEMENT IN FAVOUR OF THE CORPORATION OF THE CITY OF NORTH YORK, OVER PART 17 ON PLAN 66R16437 IN A66700 TOGETHER WITH AND SUBJECT TO RIGHTSAND EASEMENTS CREATED IN SCHEDULE A OF DECLARATION D349755 , CITY OF TORONTO | | |
| <i>Address</i> | TORONTO | | |
| <i>PIN</i> | 12037 - 0457 LT | <i>Interest/Estate</i> | Fee Simple |
| <i>Description</i> | UNIT 85, LEVEL A, METRO TORONTO CONDOMINIUM PLAN NO. 1037 AND ITS APPURTENANT INTEREST. THE DESCRIPTION OF THE CONDOMINIUM PROPERTY IS : PART OF BLOCK J ON PLAN M-864 CITY OF NORTH YORK DESIGNATED AS PARTS 1, 2,3, 4, 5, 15, 17, 22 AND 24 ON PLAN 66R16437 THE BOUNDARY OF THE WEST LIMIT OF GERVAIS DRIVE HAS BEEN CONFIRMED UNDER THE BOUNDARIES ACT BY PLAN BA-1365 REGISTERED AS D538 INSTRUMENT A721241. SUBJECT TO EASEMENT IN FAVOUR OF THE CORPORATION OF THE CITY OF NORTH YORK, OVER PART 17 ON PLAN 66R16437 IN A66700 TOGETHER WITH AND SUBJECT TO RIGHTSAND EASEMENTS CREATED IN SCHEDULE A OF DECLARATION D349755 , CITY OF TORONTO | | |
| <i>Address</i> | TORONTO | | |
| <i>PIN</i> | 12037 - 0458 LT | <i>Interest/Estate</i> | Fee Simple |
| <i>Description</i> | UNIT 86, LEVEL A, METRO TORONTO CONDOMINIUM PLAN NO. 1037 AND ITS APPURTENANT INTEREST. THE DESCRIPTION OF THE CONDOMINIUM PROPERTY IS : PART OF BLOCK J ON PLAN M-864 CITY OF NORTH YORK DESIGNATED AS PARTS 1, 2,3, 4, 5, 15, 17, 22 AND 24 ON PLAN 66R16437 THE BOUNDARY OF THE WEST LIMIT OF GERVAIS DRIVE HAS BEEN CONFIRMED UNDER THE BOUNDARIES ACT BY PLAN BA-1365 REGISTERED AS D538 INSTRUMENT A721241. SUBJECT TO EASEMENT IN FAVOUR OF THE CORPORATION OF THE CITY OF NORTH YORK, OVER PART 17 ON PLAN 66R16437 IN A66700 TOGETHER WITH AND SUBJECT TO RIGHTSAND EASEMENTS CREATED IN SCHEDULE A OF DECLARATION D349755 , CITY OF TORONTO | | |
| <i>Address</i> | TORONTO | | |
| <i>PIN</i> | 12037 - 0459 LT | <i>Interest/Estate</i> | Fee Simple |
| <i>Description</i> | UNIT 87, LEVEL A, METRO TORONTO CONDOMINIUM PLAN NO. 1037 AND ITS APPURTENANT INTEREST. THE DESCRIPTION OF THE CONDOMINIUM PROPERTY IS : PART OF BLOCK J ON PLAN M-864 CITY OF NORTH YORK DESIGNATED AS PARTS 1, 2,3, 4, 5, 15, 17, 22 AND 24 ON PLAN 66R16437 THE BOUNDARY OF THE WEST LIMIT OF GERVAIS DRIVE HAS BEEN CONFIRMED UNDER THE BOUNDARIES ACT BY PLAN BA-1365 REGISTERED AS D538 INSTRUMENT A721241. SUBJECT TO EASEMENT IN FAVOUR OF THE CORPORATION OF THE CITY OF NORTH YORK, OVER PART 17 ON PLAN 66R16437 IN A66700 TOGETHER WITH AND SUBJECT TO RIGHTSAND EASEMENTS CREATED IN SCHEDULE A OF DECLARATION D349755 , CITY OF TORONTO | | |
| <i>Address</i> | TORONTO | | |
| <i>PIN</i> | 12037 - 0460 LT | <i>Interest/Estate</i> | Fee Simple |
| <i>Description</i> | UNIT 88, LEVEL A, METRO TORONTO CONDOMINIUM PLAN NO. 1037 AND ITS APPURTENANT INTEREST. THE DESCRIPTION OF THE CONDOMINIUM PROPERTY IS : PART OF BLOCK J ON PLAN M-864 CITY OF NORTH YORK DESIGNATED AS PARTS 1, 2,3, 4, 5, 15, 17, 22 AND 24 ON PLAN 66R16437 THE BOUNDARY OF THE WEST LIMIT OF GERVAIS DRIVE HAS BEEN CONFIRMED UNDER THE BOUNDARIES ACT BY PLAN BA-1365 REGISTERED AS D538 INSTRUMENT A721241. SUBJECT TO EASEMENT IN FAVOUR OF THE CORPORATION OF THE CITY OF NORTH YORK, OVER PART 17 ON PLAN 66R16437 IN A66700 TOGETHER WITH AND SUBJECT TO RIGHTSAND EASEMENTS CREATED IN SCHEDULE A OF DECLARATION D349755 , CITY OF TORONTO | | |
| <i>Address</i> | TORONTO | | |

| Properties | |
|------------|--|
|------------|--|

| | | | |
|--------------------|---|------------------------|------------|
| <i>PIN</i> | 12037 - 0461 LT | <i>Interest/Estate</i> | Fee Simple |
| <i>Description</i> | UNIT 89, LEVEL A, METRO TORONTO CONDOMINIUM PLAN NO. 1037 AND ITS APPURTENANT INTEREST. THE DESCRIPTION OF THE CONDOMINIUM PROPERTY IS : PART OF BLOCK J ON PLAN M-864 CITY OF NORTH YORK DESIGNATED AS PARTS 1, 2,3, 4, 5, 15, 17, 22 AND 24 ON PLAN 66R16437 THE BOUNDARY OF THE WEST LIMIT OF GERVAIS DRIVE HAS BEEN CONFIRMED UNDER THE BOUNDARIES ACT BY PLAN BA-1365 REGISTERED AS D538 INSTRUMENT A721241. SUBJECT TO EASEMENT IN FAVOUR OF THE CORPORATION OF THE CITY OF NORTH YORK, OVER PART 17 ON PLAN 66R16437 IN A66700 TOGETHER WITH AND SUBJECT TO RIGHTSAND EASEMENTS CREATED IN SCHEDULE A OF DECLARATION D349755 , CITY OF TORONTO | | |
| <i>Address</i> | TORONTO | | |
| <i>PIN</i> | 12037 - 0462 LT | <i>Interest/Estate</i> | Fee Simple |
| <i>Description</i> | UNIT 90, LEVEL A, METRO TORONTO CONDOMINIUM PLAN NO. 1037 AND ITS APPURTENANT INTEREST. THE DESCRIPTION OF THE CONDOMINIUM PROPERTY IS : PART OF BLOCK J ON PLAN M-864 CITY OF NORTH YORK DESIGNATED AS PARTS 1, 2,3, 4, 5, 15, 17, 22 AND 24 ON PLAN 66R16437 THE BOUNDARY OF THE WEST LIMIT OF GERVAIS DRIVE HAS BEEN CONFIRMED UNDER THE BOUNDARIES ACT BY PLAN BA-1365 REGISTERED AS D538 INSTRUMENT A721241. SUBJECT TO EASEMENT IN FAVOUR OF THE CORPORATION OF THE CITY OF NORTH YORK, OVER PART 17 ON PLAN 66R16437 IN A66700 TOGETHER WITH AND SUBJECT TO RIGHTSAND EASEMENTS CREATED IN SCHEDULE A OF DECLARATION D349755 , CITY OF TORONTO | | |
| <i>Address</i> | TORONTO | | |
| <i>PIN</i> | 12037 - 0463 LT | <i>Interest/Estate</i> | Fee Simple |
| <i>Description</i> | UNIT 91, LEVEL A, METRO TORONTO CONDOMINIUM PLAN NO. 1037 AND ITS APPURTENANT INTEREST. THE DESCRIPTION OF THE CONDOMINIUM PROPERTY IS : PART OF BLOCK J ON PLAN M-864 CITY OF NORTH YORK DESIGNATED AS PARTS 1, 2,3, 4, 5, 15, 17, 22 AND 24 ON PLAN 66R16437 THE BOUNDARY OF THE WEST LIMIT OF GERVAIS DRIVE HAS BEEN CONFIRMED UNDER THE BOUNDARIES ACT BY PLAN BA-1365 REGISTERED AS D538 INSTRUMENT A721241. SUBJECT TO EASEMENT IN FAVOUR OF THE CORPORATION OF THE CITY OF NORTH YORK, OVER PART 17 ON PLAN 66R16437 IN A66700 TOGETHER WITH AND SUBJECT TO RIGHTSAND EASEMENTS CREATED IN SCHEDULE A OF DECLARATION D349755 , CITY OF TORONTO | | |
| <i>Address</i> | TORONTO | | |
| <i>PIN</i> | 12037 - 0464 LT | <i>Interest/Estate</i> | Fee Simple |
| <i>Description</i> | UNIT 92, LEVEL A, METRO TORONTO CONDOMINIUM PLAN NO. 1037 AND ITS APPURTENANT INTEREST. THE DESCRIPTION OF THE CONDOMINIUM PROPERTY IS : PART OF BLOCK J ON PLAN M-864 CITY OF NORTH YORK DESIGNATED AS PARTS 1, 2,3, 4, 5, 15, 17, 22 AND 24 ON PLAN 66R16437 THE BOUNDARY OF THE WEST LIMIT OF GERVAIS DRIVE HAS BEEN CONFIRMED UNDER THE BOUNDARIES ACT BY PLAN BA-1365 REGISTERED AS D538 INSTRUMENT A721241. SUBJECT TO EASEMENT IN FAVOUR OF THE CORPORATION OF THE CITY OF NORTH YORK, OVER PART 17 ON PLAN 66R16437 IN A66700 TOGETHER WITH AND SUBJECT TO RIGHTSAND EASEMENTS CREATED IN SCHEDULE A OF DECLARATION D349755 , CITY OF TORONTO | | |
| <i>Address</i> | TORONTO | | |
| <i>PIN</i> | 12037 - 0465 LT | <i>Interest/Estate</i> | Fee Simple |
| <i>Description</i> | UNIT 93, LEVEL A, METRO TORONTO CONDOMINIUM PLAN NO. 1037 AND ITS APPURTENANT INTEREST. THE DESCRIPTION OF THE CONDOMINIUM PROPERTY IS : PART OF BLOCK J ON PLAN M-864 CITY OF NORTH YORK DESIGNATED AS PARTS 1, 2,3, 4, 5, 15, 17, 22 AND 24 ON PLAN 66R16437 THE BOUNDARY OF THE WEST LIMIT OF GERVAIS DRIVE HAS BEEN CONFIRMED UNDER THE BOUNDARIES ACT BY PLAN BA-1365 REGISTERED AS D538 INSTRUMENT A721241. SUBJECT TO EASEMENT IN FAVOUR OF THE CORPORATION OF THE CITY OF NORTH YORK, OVER PART 17 ON PLAN 66R16437 IN A66700 TOGETHER WITH AND SUBJECT TO RIGHTSAND EASEMENTS CREATED IN SCHEDULE A OF DECLARATION D349755 , CITY OF TORONTO | | |
| <i>Address</i> | TORONTO | | |

Properties

| | | | |
|--------------------|---|------------------------|------------|
| <i>PIN</i> | 12037 - 0466 LT | <i>Interest/Estate</i> | Fee Simple |
| <i>Description</i> | UNIT 94, LEVEL A, METRO TORONTO CONDOMINIUM PLAN NO. 1037 AND ITS APPURTENANT INTEREST. THE DESCRIPTION OF THE CONDOMINIUM PROPERTY IS : PART OF BLOCK J ON PLAN M-864 CITY OF NORTH YORK DESIGNATED AS PARTS 1, 2,3, 4, 5, 15, 17, 22 AND 24 ON PLAN 66R16437 THE BOUNDARY OF THE WEST LIMIT OF GERVAIS DRIVE HAS BEEN CONFIRMED UNDER THE BOUNDARIES ACT BY PLAN BA-1365 REGISTERED AS D538 INSTRUMENT A721241. SUBJECT TO EASEMENT IN FAVOUR OF THE CORPORATION OF THE CITY OF NORTH YORK, OVER PART 17 ON PLAN 66R16437 IN A66700 TOGETHER WITH AND SUBJECT TO RIGHTSAND EASEMENTS CREATED IN SCHEDULE A OF DECLARATION D349755 , CITY OF TORONTO | | |
| <i>Address</i> | TORONTO | | |
| <i>PIN</i> | 12037 - 0467 LT | <i>Interest/Estate</i> | Fee Simple |
| <i>Description</i> | UNIT 95, LEVEL A, METRO TORONTO CONDOMINIUM PLAN NO. 1037 AND ITS APPURTENANT INTEREST. THE DESCRIPTION OF THE CONDOMINIUM PROPERTY IS : PART OF BLOCK J ON PLAN M-864 CITY OF NORTH YORK DESIGNATED AS PARTS 1, 2,3, 4, 5, 15, 17, 22 AND 24 ON PLAN 66R16437 THE BOUNDARY OF THE WEST LIMIT OF GERVAIS DRIVE HAS BEEN CONFIRMED UNDER THE BOUNDARIES ACT BY PLAN BA-1365 REGISTERED AS D538 INSTRUMENT A721241. SUBJECT TO EASEMENT IN FAVOUR OF THE CORPORATION OF THE CITY OF NORTH YORK, OVER PART 17 ON PLAN 66R16437 IN A66700 TOGETHER WITH AND SUBJECT TO RIGHTSAND EASEMENTS CREATED IN SCHEDULE A OF DECLARATION D349755 , CITY OF TORONTO | | |
| <i>Address</i> | TORONTO | | |
| <i>PIN</i> | 12037 - 0468 LT | <i>Interest/Estate</i> | Fee Simple |
| <i>Description</i> | UNIT 96, LEVEL A, METRO TORONTO CONDOMINIUM PLAN NO. 1037 AND ITS APPURTENANT INTEREST. THE DESCRIPTION OF THE CONDOMINIUM PROPERTY IS : PART OF BLOCK J ON PLAN M-864 CITY OF NORTH YORK DESIGNATED AS PARTS 1, 2,3, 4, 5, 15, 17, 22 AND 24 ON PLAN 66R16437 THE BOUNDARY OF THE WEST LIMIT OF GERVAIS DRIVE HAS BEEN CONFIRMED UNDER THE BOUNDARIES ACT BY PLAN BA-1365 REGISTERED AS D538 INSTRUMENT A721241. SUBJECT TO EASEMENT IN FAVOUR OF THE CORPORATION OF THE CITY OF NORTH YORK, OVER PART 17 ON PLAN 66R16437 IN A66700 TOGETHER WITH AND SUBJECT TO RIGHTSAND EASEMENTS CREATED IN SCHEDULE A OF DECLARATION D349755 , CITY OF TORONTO | | |
| <i>Address</i> | TORONTO | | |
| <i>PIN</i> | 12037 - 0469 LT | <i>Interest/Estate</i> | Fee Simple |
| <i>Description</i> | UNIT 97, LEVEL A, METRO TORONTO CONDOMINIUM PLAN NO. 1037 AND ITS APPURTENANT INTEREST. THE DESCRIPTION OF THE CONDOMINIUM PROPERTY IS : PART OF BLOCK J ON PLAN M-864 CITY OF NORTH YORK DESIGNATED AS PARTS 1, 2,3, 4, 5, 15, 17, 22 AND 24 ON PLAN 66R16437 THE BOUNDARY OF THE WEST LIMIT OF GERVAIS DRIVE HAS BEEN CONFIRMED UNDER THE BOUNDARIES ACT BY PLAN BA-1365 REGISTERED AS D538 INSTRUMENT A721241. SUBJECT TO EASEMENT IN FAVOUR OF THE CORPORATION OF THE CITY OF NORTH YORK, OVER PART 17 ON PLAN 66R16437 IN A66700 TOGETHER WITH AND SUBJECT TO RIGHTSAND EASEMENTS CREATED IN SCHEDULE A OF DECLARATION D349755 , CITY OF TORONTO | | |
| <i>Address</i> | TORONTO | | |
| <i>PIN</i> | 12037 - 0470 LT | <i>Interest/Estate</i> | Fee Simple |
| <i>Description</i> | UNIT 98, LEVEL A, METRO TORONTO CONDOMINIUM PLAN NO. 1037 AND ITS APPURTENANT INTEREST. THE DESCRIPTION OF THE CONDOMINIUM PROPERTY IS : PART OF BLOCK J ON PLAN M-864 CITY OF NORTH YORK DESIGNATED AS PARTS 1, 2,3, 4, 5, 15, 17, 22 AND 24 ON PLAN 66R16437 THE BOUNDARY OF THE WEST LIMIT OF GERVAIS DRIVE HAS BEEN CONFIRMED UNDER THE BOUNDARIES ACT BY PLAN BA-1365 REGISTERED AS D538 INSTRUMENT A721241. SUBJECT TO EASEMENT IN FAVOUR OF THE CORPORATION OF THE CITY OF NORTH YORK, OVER PART 17 ON PLAN 66R16437 IN A66700 TOGETHER WITH AND SUBJECT TO RIGHTSAND EASEMENTS CREATED IN SCHEDULE A OF DECLARATION D349755 , CITY OF TORONTO | | |
| <i>Address</i> | TORONTO | | |

| |
|-------------------|
| Properties |
|-------------------|

| | | | |
|--------------------|--|------------------------|------------|
| PIN | 12037 - 0471 LT | Interest/Estate | Fee Simple |
| Description | UNIT 99, LEVEL A, METRO TORONTO CONDOMINIUM PLAN NO. 1037 AND ITS APPURTENANT INTEREST. THE DESCRIPTION OF THE CONDOMINIUM PROPERTY IS : PART OF BLOCK J ON PLAN M-864 CITY OF NORTH YORK DESIGNATED AS PARTS 1, 2,3, 4, 5, 15, 17, 22 AND 24 ON PLAN 66R16437 THE BOUNDARY OF THE WEST LIMIT OF GERVAIS DRIVE HAS BEEN CONFIRMED UNDER THE BOUNDARIES ACT BY PLAN BA-1365 REGISTERED AS D538 INSTRUMENT A721241. SUBJECT TO EASEMENT IN FAVOUR OF THE CORPORATION OF THE CITY OF NORTH YORK, OVER PART 17 ON PLAN 66R16437 IN A66700 TOGETHER WITH AND SUBJECT TO RIGHTSAND EASEMENTS CREATED IN SCHEDULE A OF DECLARATION D349755 , CITY OF TORONTO | | |
| Address | TORONTO | | |
| PIN | 12037 - 0472 LT | Interest/Estate | Fee Simple |
| Description | UNIT 100, LEVEL A, METRO TORONTO CONDOMINIUM PLAN NO. 1037 AND ITS APPURTENANT INTEREST. THE DESCRIPTION OF THE CONDOMINIUM PROPERTY IS : PART OF BLOCK J ON PLAN M-864 CITY OF NORTH YORK DESIGNATED AS PARTS 1, 2,3, 4, 5, 15, 17, 22 AND 24 ON PLAN 66R16437 THE BOUNDARY OF THE WEST LIMIT OF GERVAIS DRIVE HAS BEEN CONFIRMED UNDER THE BOUNDARIES ACT BY PLAN BA-1365 REGISTERED AS D538 INSTRUMENT A721241. SUBJECT TO EASEMENT IN FAVOUR OF THE CORPORATION OF THE CITY OF NORTH YORK, OVER PART 17 ON PLAN 66R16437 IN A66700 TOGETHER WITH AND SUBJECT TO RIGHTSAND EASEMENTS CREATED IN SCHEDULE A OF DECLARATION D349755 , CITY OF TORONTO | | |
| Address | TORONTO | | |
| PIN | 12037 - 0475 LT | Interest/Estate | Fee Simple |
| Description | UNIT 103, LEVEL A, METRO TORONTO CONDOMINIUM PLAN NO. 1037 AND ITS APPURTENANT INTEREST. THE DESCRIPTION OF THE CONDOMINIUM PROPERTY IS : PART OF BLOCK J ON PLAN M-864 CITY OF NORTH YORK DESIGNATED AS PARTS 1, 2,3, 4, 5, 15, 17, 22 AND 24 ON PLAN 66R16437 THE BOUNDARY OF THE WEST LIMIT OF GERVAIS DRIVE HAS BEEN CONFIRMED UNDER THE BOUNDARIES ACT BY PLAN BA-1365 REGISTERED AS D538 INSTRUMENT A721241. SUBJECT TO EASEMENT IN FAVOUR OF THE CORPORATION OF THE CITY OF NORTH YORK, OVER PART 17 ON PLAN 66R16437 IN A66700 TOGETHER WITH AND SUBJECT TO RIGHTSAND EASEMENTS CREATED IN SCHEDULE A OF DECLARATION D349755 , CITY OF TORONTO | | |
| Address | TORONTO | | |
| PIN | 12037 - 0476 LT | Interest/Estate | Fee Simple |
| Description | UNIT 104, LEVEL A, METRO TORONTO CONDOMINIUM PLAN NO. 1037 AND ITS APPURTENANT INTEREST. THE DESCRIPTION OF THE CONDOMINIUM PROPERTY IS : PART OF BLOCK J ON PLAN M-864 CITY OF NORTH YORK DESIGNATED AS PARTS 1, 2,3, 4, 5, 15, 17, 22 AND 24 ON PLAN 66R16437 THE BOUNDARY OF THE WEST LIMIT OF GERVAIS DRIVE HAS BEEN CONFIRMED UNDER THE BOUNDARIES ACT BY PLAN BA-1365 REGISTERED AS D538 INSTRUMENT A721241. SUBJECT TO EASEMENT IN FAVOUR OF THE CORPORATION OF THE CITY OF NORTH YORK, OVER PART 17 ON PLAN 66R16437 IN A66700 TOGETHER WITH AND SUBJECT TO RIGHTSAND EASEMENTS CREATED IN SCHEDULE A OF DECLARATION D349755 , CITY OF TORONTO | | |
| Address | TORONTO | | |
| PIN | 12037 - 0477 LT | Interest/Estate | Fee Simple |
| Description | UNIT 105, LEVEL A, METRO TORONTO CONDOMINIUM PLAN NO. 1037 AND ITS APPURTENANT INTEREST. THE DESCRIPTION OF THE CONDOMINIUM PROPERTY IS : PART OF BLOCK J ON PLAN M-864 CITY OF NORTH YORK DESIGNATED AS PARTS 1, 2,3, 4, 5, 15, 17, 22 AND 24 ON PLAN 66R16437 THE BOUNDARY OF THE WEST LIMIT OF GERVAIS DRIVE HAS BEEN CONFIRMED UNDER THE BOUNDARIES ACT BY PLAN BA-1365 REGISTERED AS D538 INSTRUMENT A721241. SUBJECT TO EASEMENT IN FAVOUR OF THE CORPORATION OF THE CITY OF NORTH YORK, OVER PART 17 ON PLAN 66R16437 IN A66700 TOGETHER WITH AND SUBJECT TO RIGHTSAND EASEMENTS CREATED IN SCHEDULE A OF DECLARATION D349755 , CITY OF TORONTO | | |
| Address | TORONTO | | |

| |
|-------------------|
| Properties |
|-------------------|

| | | | |
|--------------------|--|------------------------|------------|
| <i>PIN</i> | 12037 - 0478 LT | <i>Interest/Estate</i> | Fee Simple |
| <i>Description</i> | UNIT 106, LEVEL A, METRO TORONTO CONDOMINIUM PLAN NO. 1037 AND ITS APPURTENANT INTEREST. THE DESCRIPTION OF THE CONDOMINIUM PROPERTY IS : PART OF BLOCK J ON PLAN M-864 CITY OF NORTH YORK DESIGNATED AS PARTS 1, 2,3, 4, 5, 15, 17, 22 AND 24 ON PLAN 66R16437 THE BOUNDARY OF THE WEST LIMIT OF GERVAIS DRIVE HAS BEEN CONFIRMED UNDER THE BOUNDARIES ACT BY PLAN BA-1365 REGISTERED AS D538 INSTRUMENT A721241. SUBJECT TO EASEMENT IN FAVOUR OF THE CORPORATION OF THE CITY OF NORTH YORK, OVER PART 17 ON PLAN 66R16437 IN A66700 TOGETHER WITH AND SUBJECT TO RIGHTSAND EASEMENTS CREATED IN SCHEDULE A OF DECLARATION D349755 , CITY OF TORONTO | | |
| <i>Address</i> | TORONTO | | |
| <i>PIN</i> | 12037 - 0479 LT | <i>Interest/Estate</i> | Fee Simple |
| <i>Description</i> | UNIT 107, LEVEL A, METRO TORONTO CONDOMINIUM PLAN NO. 1037 AND ITS APPURTENANT INTEREST. THE DESCRIPTION OF THE CONDOMINIUM PROPERTY IS : PART OF BLOCK J ON PLAN M-864 CITY OF NORTH YORK DESIGNATED AS PARTS 1, 2,3, 4, 5, 15, 17, 22 AND 24 ON PLAN 66R16437 THE BOUNDARY OF THE WEST LIMIT OF GERVAIS DRIVE HAS BEEN CONFIRMED UNDER THE BOUNDARIES ACT BY PLAN BA-1365 REGISTERED AS D538 INSTRUMENT A721241. SUBJECT TO EASEMENT IN FAVOUR OF THE CORPORATION OF THE CITY OF NORTH YORK, OVER PART 17 ON PLAN 66R16437 IN A66700 TOGETHER WITH AND SUBJECT TO RIGHTSAND EASEMENTS CREATED IN SCHEDULE A OF DECLARATION D349755 , CITY OF TORONTO | | |
| <i>Address</i> | TORONTO | | |
| <i>PIN</i> | 12037 - 0480 LT | <i>Interest/Estate</i> | Fee Simple |
| <i>Description</i> | UNIT 108, LEVEL A, METRO TORONTO CONDOMINIUM PLAN NO. 1037 AND ITS APPURTENANT INTEREST. THE DESCRIPTION OF THE CONDOMINIUM PROPERTY IS : PART OF BLOCK J ON PLAN M-864 CITY OF NORTH YORK DESIGNATED AS PARTS 1, 2,3, 4, 5, 15, 17, 22 AND 24 ON PLAN 66R16437 THE BOUNDARY OF THE WEST LIMIT OF GERVAIS DRIVE HAS BEEN CONFIRMED UNDER THE BOUNDARIES ACT BY PLAN BA-1365 REGISTERED AS D538 INSTRUMENT A721241. SUBJECT TO EASEMENT IN FAVOUR OF THE CORPORATION OF THE CITY OF NORTH YORK, OVER PART 17 ON PLAN 66R16437 IN A66700 TOGETHER WITH AND SUBJECT TO RIGHTSAND EASEMENTS CREATED IN SCHEDULE A OF DECLARATION D349755 , CITY OF TORONTO | | |
| <i>Address</i> | TORONTO | | |
| <i>PIN</i> | 12037 - 0481 LT | <i>Interest/Estate</i> | Fee Simple |
| <i>Description</i> | UNIT 109, LEVEL A, METRO TORONTO CONDOMINIUM PLAN NO. 1037 AND ITS APPURTENANT INTEREST. THE DESCRIPTION OF THE CONDOMINIUM PROPERTY IS : PART OF BLOCK J ON PLAN M-864 CITY OF NORTH YORK DESIGNATED AS PARTS 1, 2,3, 4, 5, 15, 17, 22 AND 24 ON PLAN 66R16437 THE BOUNDARY OF THE WEST LIMIT OF GERVAIS DRIVE HAS BEEN CONFIRMED UNDER THE BOUNDARIES ACT BY PLAN BA-1365 REGISTERED AS D538 INSTRUMENT A721241. SUBJECT TO EASEMENT IN FAVOUR OF THE CORPORATION OF THE CITY OF NORTH YORK, OVER PART 17 ON PLAN 66R16437 IN A66700 TOGETHER WITH AND SUBJECT TO RIGHTSAND EASEMENTS CREATED IN SCHEDULE A OF DECLARATION D349755 , CITY OF TORONTO | | |
| <i>Address</i> | TORONTO | | |
| <i>PIN</i> | 12037 - 0482 LT | <i>Interest/Estate</i> | Fee Simple |
| <i>Description</i> | UNIT 110, LEVEL A, METRO TORONTO CONDOMINIUM PLAN NO. 1037 AND ITS APPURTENANT INTEREST. THE DESCRIPTION OF THE CONDOMINIUM PROPERTY IS : PART OF BLOCK J ON PLAN M-864 CITY OF NORTH YORK DESIGNATED AS PARTS 1, 2,3, 4, 5, 15, 17, 22 AND 24 ON PLAN 66R16437 THE BOUNDARY OF THE WEST LIMIT OF GERVAIS DRIVE HAS BEEN CONFIRMED UNDER THE BOUNDARIES ACT BY PLAN BA-1365 REGISTERED AS D538 INSTRUMENT A721241. SUBJECT TO EASEMENT IN FAVOUR OF THE CORPORATION OF THE CITY OF NORTH YORK, OVER PART 17 ON PLAN 66R16437 IN A66700 TOGETHER WITH AND SUBJECT TO RIGHTSAND EASEMENTS CREATED IN SCHEDULE A OF DECLARATION D349755 , CITY OF TORONTO | | |
| <i>Address</i> | TORONTO | | |

Chargor(s)

The chargor(s) hereby charges the land to the chargee(s). The chargor(s) acknowledges the receipt of the charge and the standard charge terms, if any.

Name WYNFORD PROFESSIONAL CENTRE LTD.
Address for Service 30 Hazelton Avenue
 Toronto, Ontario
 M5R 2E2

I, Norma Walton, President, have the authority to bind the corporation.

This document is not authorized under Power of Attorney by this party.

Chargee(s)*Capacity**Share*

Name COMPUTERSHARE TRUST COMPANY OF CANADA
Address for Service 100 University Avenue, 9th Floor
 Toronto, Ontario
 M5J 2Y1
 Loan No. 1075/13

Statements

Schedule: See Schedules

Provisions

Principal \$ 9,850,000.00 *Currency* CDN
Calculation Period See Schedule
Balance Due Date 2015/05/05
Interest Rate See Schedule
Payments
Interest Adjustment Date 2013 04 05
Payment Date 5th Monthly
First Payment Date 2013 05 05
Last Payment Date 2015 05 05
Standard Charge Terms 200033
Insurance Amount full insurable value
Guarantor

Additional Provisions

See Schedules

Signed By

Robert Cohen 2 Queen Street East Suite 1500 acting for Signed 2013 03 07
 Toronto
 M5C 3G5
 Chargee(s)
 Tel 4165931221
 Fax 4165935437

I have the authority to sign and register the document on behalf of the Chargor(s).

Submitted By

| | | |
|---------------------|--|------------|
| BLANEY MCMURTRY LLP | 2 Queen Street East Suite 1500 Toronto M5C 3G5 | 2013 03 07 |
| Tel 4165931221 | | |
| Fax 4165935437 | | |

Fees/Taxes/Payment

| | |
|----------------------------|---------|
| Statutory Registration Fee | \$60.00 |
| Total Paid | \$60.00 |

This is a Schedule attached to a Charge/Mortgage
between WYNFORD PROFESSIONAL CENTRE LTD. (the "Chargor")
and COMPUTERSHARE TRUST COMPANY OF CANADA (the "Chargee")
as guaranteed by Norma Walton and Ronauld Walton (collectively, the "Covenantors")
relating to 83 Condominium Office Units and 297 Condominium Parking Units located at
18 Wynford Drive, Toronto, Ontario (the "Premises")

NON-MERGER

The Chargor and the Covenantors by way of a separate Guarantee and Postponement of Claim, hereby acknowledge the terms, conditions, obligations, liabilities, warranties and representations contained in the Commitment Letter issued by TREZ CAPITAL LIMITED PARTNERSHIP on behalf of the Chargee, entered into with the Chargor and the Covenantors dated February 19, 2013, as may be amended from time to time (hereinafter referred to as the "Mortgage Commitment"), shall not merge on the closing and registration or delivery of the mortgage loan security, including, but not limited to the Charge on the Premises, but shall remain in full force and effect, notwithstanding the delivery and registration of the said security.

In the event of any inconsistency or conflict between any of the provisions of the Mortgage Commitment and any of the provisions of the Charge, the provisions of the Mortgage Commitment shall prevail.

INTEREST RATE

Interest shall be charged at the greater of 8.125% per annum (the "Minimum Rate") and a variable rate per annum (in either case, both before and after maturity, default and judgment) equal to the rate established by HSBC Bank Canada ("HSBC") from time to time as HSBC's prime lending rate for Canadian dollars loans ("Prime Rate") plus 5.125% on the outstanding balance of the principal sum owing from time to time for the first 24 months of the Term and 25.0% per annum, thereafter. Interest shall be calculated daily and compounded and payable monthly. Overdue interest shall bear interest at the same rate as principal.

Such interest rate shall be set with respect to amounts advanced on the day of each advance and thereafter monthly on the first day of each month. Interest shall be calculated daily on the daily balance outstanding from time to time, before as well as after maturity, default or judgment, from the date of each advance. Such Interest Rate shall be determined upon the basis of a three hundred and sixty-five (365) day year, shall be calculated in accordance with the Chargee's usual practice (as to times and methods of calculation) and shall be adjusted automatically without notice to the Chargor.

All interest rates specified are nominal annual rates. The effective annual rate in any case will vary with payment frequency. All interest payable hereunder bears interest as well after as before maturity, default and judgment with interest on overdue interest at the applicable rate payable hereunder. All interest payable hereunder bears interest from the date of advance of any portion of the loan to the Chargee's solicitor, whether or not such advance of the loan is released to the Chargor or the Chargor's solicitor.

In all other respects, interest shall be paid in accordance with the provisions of the Mortgage Commitment.

FINANCIAL STATEMENTS

The Chargor shall provide the Chargee, within 180 days after the end of each fiscal year of the Chargor, or more often if requested by the Chargee, a detailed financial statement of the Chargor including a separate income and expense statement for the Premises, an operating statement and updated rent roll containing relevant lease terms for the Premises, all satisfactory to the Chargee in form and content. The financial statement is to be prepared by an accountant licensed under the *Public Accounting Act*.

The Chargor authorizes the Chargee to obtain such additional financial information as the Chargee may require. Specifically, the Chargor and Covenantors consent to the Chargee obtaining credit

reports from the appropriate credit reporting agencies and relying on these reports when making decisions regarding advances under this Loan.

PREPAYMENT

The Chargor, when not in default, may at any time, after a minimum of \$610,000.00 interest has been earned by the Chargee and paid to the Chargee and after the provision of no less than 30 days written notice, which notice must contain evidence satisfactory to the Chargee, of the source of funds to be used for repayment and must contain a date certain for the repayment ("Date Certain"), repay the whole of the obligations hereby secured hereunder to the Date Certain. Should the repayment be delayed past the Date Certain, a new minimum 30 day written notice must be provided as set out herein. If prepayment occurs prior to the Date Certain, interest must be paid to Date Certain. The Date Certain must be a business day that banks in the Province of British Columbia are open for business.

PARTIAL DISCHARGES

Provided the Chargor is not in default hereunder, the Chargee shall provide a partial discharge of the security for the loan only upon receipt of 100% of the Net Sale Proceeds. Net Sale Proceeds shall be defined as the gross sale price less real estate commissions, legal fees and closing costs, but explicitly exclusive of GST/HST, which collectively shall not exceed 5% of the gross sale price less any amounts payable to prior mortgagees, if any. In order to ensure the foregoing discharge parameters, a sales price for each of the condominium units comprising the Premises is agreed to by the Chargor and the Chargee and is attached to the Mortgage Commitment (the "Sales Price List"), and no sale can take place at less than 95% of the of the Sales Price List without the Chargee's written consent.

INSURANCE

Insurance shall be provided to the Chargee in accordance with the provisions of Section 16 of Standard Charge Terms 200033 and in accordance with the provisions of the Mortgage Commitment and shall be subject to the review and approval of the Insurance Consultant of the Chargee as contemplated in the Mortgage Commitment.

DUE ON SALE

Section 14 of Standard Charge Terms No. 200033 is hereby deleted and replaced with the following:

- (a) "The Chargor covenants and agrees with the Chargee that in the event of the Chargor selling, conveying, transferring or entering into an agreement for sale or transfer of title of the Premises hereby mortgaged to a purchaser or transferee not approved, in writing, by the Chargee, which approval shall not unreasonably be withheld, all monies hereby secured with accrued interest thereon shall at the option of the Chargee forthwith become due and payable."
- (b) "The Chargor Acknowledges and agrees that in the event there is any transfer or sale of the shares of or reconstituting of the Chargor which would result in a change of voting control or beneficial ownership thereof, such change shall be subject to the Chargee's prior written consent."

PROPERTY MANAGEMENT

The Chargor shall maintain at all times a property manager for the Premises satisfactory to the Chargee and on terms satisfactory to the Chargee. A change in the property manager without the Chargee's approval shall constitute an Even of Default as defined in the Mortgage Commitment.

RECEIVERSHIP

At the option of the Chargee, it shall constitute a default hereunder if the Chargor or the Covenantors shall become insolvent or be the subject of any bankruptcy, arrangement with creditors, proposal, amalgamation or any transaction or series of transactions which results in a change in control of the Chargor, re-organization, or any liquidation, winding-up, dissolution, or receivership or without the Chargee's consent, seeks continuation under the laws of any other jurisdiction. In the event of a default by the Chargor under this Charge, or if the Chargor or the Covenantors seeks relief under the *Companies' Creditors Arrangement Act* or other debtor relief

legislation, the Chargor will, if requested by the Chargee establish a separate project bank account for the Premises.

Provided and without in any way limiting anything herein contained, in the event that:

- (a) The Chargor makes default in the payment of any principal or interest or any other monies required to be paid by the Chargor hereunder;
- (b) The Chargor fails to observe or perform any other covenant or agreement herein contained;
- (c) Any representation or warranty made herein by the Chargor is at any time while this Charge is outstanding not true;
- (d) Any construction lien is registered against any part of the Premises and is not removed within thirty-five days;
- (e) An order is made or a resolution passed for the winding up of the Chargor, or if a petition is filed for the winding up of the Chargor;
- (f) The Chargor becomes insolvent or makes an unauthorized assignment or bulk sale of the Chargor's assets or if a bankruptcy petition is filed or presented against the Chargor;
- (g) Any proceedings with respect to the Chargor are commenced under *The Companies Creditors Arrangement Act*;
- (h) An execution, sequestration, extent or any other process of any court becomes enforceable against the Chargor or if a distress or analogous process is levied upon the Premises or any part thereof, provided such execution, sequestration, extent, process of court, distress or analogous process is not in good faith being disputed by the Chargor;
- (i) The Chargor shall permit any sum which has been admitted as due by the Chargor or is not disputed to be due by the Chargor and which forms, or is capable of being made, a charge upon any of the Premises in priority to or ranking equally with the charge of this Charge to be or remain unpaid;
- (j) Any charge or encumbrance created or issued by the Chargor having the nature of a fixed and/or floating charge shall become enforceable, whether ranking in priority to, or *pari passu* with this Charge; or,
- (k) The Chargor ceases or threatens to cease to carry on its business or if the Chargor commits or threatens to commit any act of bankruptcy;

then, and in any such event, this Charge shall, at the option of the Chargee, be deemed to be in default.

Provided that, and notwithstanding anything herein contained, it is agreed that at any time and from time to time when this Charge shall be in default, and whether or not the principal has been accelerated, the Chargee may, with or without entry into possession of the Premises or any part thereof, and whether or not there has been such entry, by writing under its hand or at its option by application to a court of competent jurisdiction, for and during the period of such default, appoint a receiver-manager (the "Receiver") of the Premises or any part thereof and of the rents and profits thereof, or of only the rents and profits thereof, and with or without security, and may from time to time by similar writing remove any Receiver and appoint another and that, in making any such appointment or removal, the Chargee shall be deemed to be acting as the agent or attorney for the Chargor. Upon the appointment of a receiver, the following provisions shall apply:

- (a) A statutory declaration of the Chargee as to default under this Charge shall be conclusive evidence thereof for the purpose of the appointment of such Receiver;
- (b) Every such Receiver shall be the agent or attorney of the Chargor, whose appointment is irrevocable by the Chargor, for the collection of all rents or other money receivable in respect of the Premises or any part thereof, and the Chargor covenants and agrees to cooperate with and assist the receiver and execute such documentation as the receiver shall reasonably require, in order to effect the aforesaid purposes;

- (c) The Chargee may from time to time in writing fix the remuneration of the Receiver;
- (d) The Receiver shall so far as concerns responsibility for the Receiver's acts or omissions be deemed the agent or attorney of the Chargor and in no event the agent of the Chargee;
- (e) The appointment of the Receiver by the Chargee shall not incur or create any liability on the part of the Chargee to the Receiver in any respect, and such appointment or anything which may be done by the Receiver or the removal of the Receiver or the termination of the receivership shall not have the effect of constituting the Chargee a mortgagee in possession in respect of the Premises or any part thereof;
- (f) The Receiver shall have power to exercise any of the powers or discretions of the Chargee hereunder, and may rent or license for use any part of the Premises which may become vacant for such term and subject to such provisions as the Receiver may deem advisable or expedient, and in doing so the Receiver shall act as the attorney or agent of the Chargor and shall have the authority to execute under seal any lease in the name of and on behalf of the Chargor, and the Chargor undertakes to ratify and confirm whatever the Receiver may do in connection with the Premises;
- (g) The Receiver shall have power to construct or complete any unfinished construction upon the Premises so that the Premises and the buildings thereon so completed shall be a complete structure;
- (h) The Receiver shall have power to manage, operate, amend, repair, alter or extend the Premises or any part thereof as it deems expedient in the name of the Chargor and to carry on or concur in carrying on all or any part of the business of the Chargor;
- (i) The Receiver may borrow or raise money on the security of all or any part of the Premises in priority to or ranking equal with or subordinate to the charge of this Charge for such purpose as may be approved by the Chargee;
- (j) The Receiver shall not be liable to the Chargor to account for money or damages other than the money actually received by the Receiver in respect of the Premises or any part thereof, and out of such money so received the Receiver shall, subject to other written directions from the Chargee, pay or make reasonable reserves for payment in the following order:
 - (i) the Receiver's remuneration and disbursements;
 - (ii) all obligations incurred by the Receiver in connection with the management, including leasing and licensing, operation, amendment, repair, alteration or extension of the Premises or any part thereof, and in borrowing or raising money on the security of the Premises, or any part thereof;
 - (iii) interest, principal and other money which may from time to time be or become charged upon the Premises in priority to this Charge, and all taxes, insurance premiums and every other proper expenditure made or incurred by the Receiver in respect of the Premises or any part thereof;
 - (iv) to the Chargee all amounts due under this Charge and to the extent elected by the Chargee, amounts to become due hereunder for no more than two (2) months;
 - (v) and thereafter any surplus remaining in the hands of the Receiver shall be payable to the Chargor.
- (k) The Chargee may at any time and from time to time terminate any such receivership by notice in writing under its hand to the Chargor and to the Receiver; and
- (l) Save as to surplus money payable to the Chargor, the Chargor releases and discharges the Chargee and the Receiver from every claim of every nature, whether in damages or otherwise, arising by reason of anything done by the Chargee or the Receiver under the provisions of this section, unless such claim be the direct and proximate result of dishonesty or gross neglect.

materials and hazardous substances as defined in or pursuant to any applicable Environmental Laws. Further the Chargor shall indemnify and save harmless the Chargee from any loss or liability whatsoever arising from any violation whatsoever of any law, regulation, ordinance, judgment, appraisal or decision in connection with hazardous risks or environmental risks.

The Chargor covenants that it will:

- (i) remedy forthwith, at its own expense, any environment damage that may occur or be discovered on the Premises in the future;
- (ii) comply with and monitor, on a regular basis, its compliance and the compliance of any tenant, subtenant, assignee or other occupant of the Premises with all Requirements of Environmental Law;
- (iii) notify the Chargee promptly of any event or occurrence that has given, or is likely to give, rise to a report, order, inquiry or investigation relating to a matter that may have an adverse effect on the financial position of the Chargor or the Premises or any action, suit or proceeding against the Chargor or others having an interest in the Premises relating to, or a violation of, the Requirements of Environmental Law, including any release, spill, emission, leaking, pumping, injection, deposit, disposal, discharge, dispersal, leaching or migration of Hazardous Substances into, on or under the Premises, air and surface and ground water, and will also notify the Chargee promptly of any such above-mentioned information of which the Chargor has or receives knowledge relating to lands adjacent to the Premises;
- (iv) not lease or consent to any sub-lease or assignment of any part of the Premises to a tenant, sub-tenant or assignee who may engage in, nor permit any tenant, subtenant, assignee or occupant of the Premises to engage in, a business involving the generation of environmental contamination or the storing, handling, processing, manufacturing or disposing of Hazardous Substances in, on, under or from the Premises save and except in accordance with the Requirements of Environmental Law, and any lease, sub-lease, or assignment of any part of the Premises shall preserve as against any lessee, sub-lessee or assignee all of the rights of the Chargee herein;
- (v) save and except for those Hazardous Substances which are present on, in or under the Premises in accordance with Requirements of Environmental Law and which have been disclosed to the Chargee in writing remove, in accordance with all Requirements of Environmental Law, any Hazardous Substances from the Premises forthwith upon their discovery and advise the Chargee forthwith in writing of the procedures taken;
- (vi) provide to the Chargee upon request such information, certificates, or statutory declarations as to compliance with the provisions hereof and all Requirements of Environmental Law and conduct such environmental audits or site assessments as may be reasonably necessary to ensure compliance with the Requirements of Environmental Law, and provide to the Chargee copies of any environmental, soils, safety or health reports or studies in respect of the Premises that it receives or possesses from time to time; and
- (vii) permit the Chargee to conduct inspections and appraisals of all or any of its records, business and property relating to the Premises at any time and from time to time to monitor compliance with the Requirements of Environmental Law.

The Chargor and the Covenantors further covenant that they will be liable for and fully indemnify the Chargee for any and all costs, expenses, damages or liabilities (including legal fees on a solicitor and his own client basis and any environmental remediation costs incurred by the Chargee) directly or indirectly arising out of or attributable to the non-compliance of the Chargor or its tenants, employees, or agents with the Requirements of Environmental Law and all such costs, expenses, damages or liabilities shall be secured hereby, and all such liability and indemnity shall survive the repayment of the indebtedness secured hereby, foreclosure upon the Charge, and/or any other extinguishment of the obligations of the Chargor and the Covenantors under the Charge and any other exercise by the Chargee of any remedies available to it against the Chargor or Covenantors.

LIENS

The Chargor shall provide such additional security, information, documentation and assurances as may be required from time to time by the Chargee during the currency of this Charge to determine

ENVIRONMENTAL

The Chargee or agent of the Chargee may, at any time, before and after default, and for any purpose deemed necessary by the Chargee, enter upon the Premises to inspect the Premises and buildings thereon. Without in any way limiting the generality of the foregoing, the Chargee (or its respective agents) may enter upon the Premises to conduct any environmental testing, site assessment, investigation or study deemed necessary by the Chargee and the reasonable cost of such testing, assessment, investigation or study, as the case may be, with interest at the mortgage rate, shall be payable by the Chargor forthwith and shall be a charge upon the Premises. The exercise of any of the powers enumerated in this clause shall not deem the Chargee or its respective agents to be in possession, management or control of the Premises and building(s).

In consideration of the advance of funds by the Chargee, the Chargor and the Covenantors hereby agree that, in addition to any liability imposed on the Chargor and the Covenantors under any instrument evidencing or securing the loan indebtedness, the Chargor and the Covenantors shall be jointly and severally liable for any and all of the costs, expenses, damages or liabilities of the Chargee, its directors and officers (including without limitation, all reasonable legal fees) directly or indirectly arising out of or attributable to the use, generation, storage, release, threatened release, discharge, disposal or presence on, under or about the Premises of any hazardous or noxious substances and such liability shall survive foreclosure of the security for the loan and any other existing obligations of the Chargor and the Covenantors to the Chargee in respect of the loan and any other exercise by the Chargee of any remedies available to them for any default under the Charge.

In these provisions, "Requirements of Environmental Law" means all requirements of the common law or of statutes, regulations, by-laws, ordinances, treaties, judgements and decrees, and (whether or not they have the force of law) rules, policies, guidelines, orders, approvals, notices, permits, directives and the like, of any federal, territorial, provincial, regional, municipal or local judicial, regulatory or administrative agency, board or governmental authority relating to environmental or health or fire or safety matters, or any of them and the Premises and the activities carried out thereon (whether in the past, present or the future) including, but not limited to, all such requirements relating to: (i) the protection, preservation or remediation of the natural environment (the air, land, surface water or groundwater); (ii) the generation, handling, treatment, storage, transportation or disposal of or other dealing with solid, gaseous or liquid waste; and (iii) substances or conditions that are prohibited, controlled or otherwise regulated or are otherwise hazardous in fact (collectively "Hazardous Substances") such as contaminants, pollutants, toxic, dangerous or hazardous substances, toxic, dangerous or hazardous materials, designated substances, controlled products, including without limitation, wastes, subject wastes, urea formaldehyde foam type of insulation, asbestos or asbestos-containing materials, polychlorinated biphenyls ("PCB's") or PCB contaminated fluids or equipment, explosives, radioactive substances, petroleum and associated products, underground storage tanks or surface impoundments and (iv) the securing, protection, preservation and remediation of health, fire and/or safety concerns.

- (a) The Chargor, to the best of its knowledge and based on the environmental assessment report provided to the Chargee as of the date hereof, warrants and represents that:
- (i) The Premises have never been used as a land fill site or to store Hazardous Substances either above or below ground, in storage tanks or otherwise;
 - (ii) All Hazardous Substances used in connection with the business conducted on the Premises has at all times been received, handled, used, stored, treated, shipped and disposed of in strict compliance with all Environmental Laws;
 - (iii) No Hazardous Substances have been released into the environment or deposited, discharged, placed or disposed of at, on or near the Premises as a result of the conduct of the business on the Premises; and
 - (iv) No notices of any violation of any matters referred to above relating to the Premises or its use have been received by the Chargor and there are no directions, writs, injunctions, orders or judgements outstanding, no law suits, claims, proceedings, or investigations being instituted or filed.

For the purposes of the Mortgage Commitment, a Hazardous Substance includes but is not limited to contaminants, pollutants, dangerous substances, gasoline, oil, liquid wastes, industrial wastes, whole liquid wastes, toxic substances, hazardous wastes, hazardous

and to establish and preserve, in all respects, the priority of this Charge and all advances made hereunder over any rights of lien claimants pursuant to the provisions of the *Construction Lien Act*. If the Chargee makes any payment, in connection with the determination, establishment or preservation of its priority, whether such payment is made to a lien claimant or other person claiming an interest in the Premises or is paid into court, then the amount or amounts so paid and all costs, charges and expenses incurred in connection therewith shall be forthwith payable to the Chargee by the Chargor and shall be a charge on the Premises and shall be added to the debt hereby secured and shall bear interest at the applicable rate and, in default of payment, the powers of sale and other remedies hereunder may be exercised. It is further agreed that the Chargee shall not become a mortgagee in possession by reason only of exercising any of the rights given to it under this paragraph or in making any payment to preserve, protect or secure the Premises.

EXPROPRIATION

In the event the whole or any part of the Premises is expropriated, the Chargor agrees all proceeds received from any such expropriation shall be paid directly to the Chargee provided that upon the payment of all amounts secured by this Charge, the Chargee shall have no further claim to any such proceeds.

ADDITIONAL FINANCING

The Chargor shall not, from and after the date of the registration of this Charge, further mortgage, charge or otherwise encumber the Premises in any manner without the prior written consent of the Chargee, which approval may be withheld in the Chargee's sole discretion. Failure to comply with this provision shall at the option of the Chargee constitute an event of default under the within Charge. If the Chargor defaults in the payment of any instalment of principal or interest payable under any subsequent Charge/Mortgage or other encumbrance affecting the Premises, whether the Chargee has consented thereto or not, or in the observance or performance of any of the agreements, terms or provisos of any such Charge/Mortgage or other encumbrance, then at the option of the Chargee, the entire principal secured under this Charge, together with all accrued and unpaid interest, shall become due and payable at the option of the Chargee and the Chargee shall be entitled to exercise all of its rights and remedies hereunder.

ADDITIONAL SECURITY

The Chargor acknowledges a General Assignment of Rents and General Security Agreement (collectively the "Additional Security") are being given as further security to this Charge, which Additional Security is being granted by the Chargor to the Chargee and any default under the Additional Security shall constitute default under this Charge and any default under this Charge shall constitute default under the Additional Security and at the option of the Chargee require the entire principal secured under this Charge; together with all accrued and unpaid interest to become due and payable. Payment under the Additional Security shall constitute payment under this Charge and payment on account of this Charge shall constitute payment under the Additional Security.

It is agreed the Chargee's rights hereunder shall in no way merge or be affected by any proceedings the Chargee may take under the Additional Security and the Chargee shall not be required to take proceedings under such Additional Security or any part thereof before proceeding under this Charge, and conversely, no proceedings under this Charge shall in any way affect the rights of the Chargee under such Additional Security and the Chargee shall not be required to take proceedings under this Charge before proceeding under the Additional Security or any part thereof.

Upon request from the Chargee, the Chargor agrees forthwith upon delivery from time to time of any chattels in which it has an ownership interest (including replacements thereof) relating to the Premises, it shall promptly notify the Chargee, and its solicitors, of such delivery and shall forthwith supply the Chargee with all serial numbers and a description of such chattels for the purposes of the aforementioned General Security Agreement, which description shall include make and model. The Chargor further agrees to provide written evidence of proof of purchase of the chattels, free of encumbrances, and of insurance of same, both in the form and content satisfactory to the Chargee.

UNDERTAKINGS

In the event the Chargor defaults with respect to any undertakings delivered to the Chargee in consideration of the advance of funds under this Charge or with respect to any covenant contained in the terms and provisions contained in this Charge or the Additional Security, such default will be an event of default under this Charge.

CHARGOR SHAREHOLDERS

The Chargor and the Covenantors covenant and agree with the Chargee that it will not transfer, encumber, hypothecate or dispose of any of the shares in the Chargor to persons or entities other than the Covenantors without the prior written consent of the Chargee, such consent not to be unreasonably withheld. In the event the approval and consent of the Chargee is not first obtained with respect to the foregoing, it is agreed all monies secured hereunder with accrued interest thereon shall, at the option of the Chargee, forthwith become due and payable and the Chargee shall have the right and option to exercise all its rights and remedies hereunder.

PLACE OF PAYMENTS

All payments under this Charge shall be paid to the Chargee care of Trez Capital Limited Partnership at its offices in Vancouver, British Columbia herein described or as it or its agents may otherwise direct, before 1:00 p.m. on any payment date. The parties agree any payment received after 1:00 p.m. shall be deemed to have been made on the banking day next following.

NOTICE

Any notice, direction or other instrument required or permitted to be given under the provisions of this Charge shall be in writing and may be given by delivering same or mailing same or sending same by telegram, telex, telecommunication, facsimile or other similar form of communication, in each case addressed to the Chargee care of Trez Capital Limited Partnership, Suite 1550, 1185 West Georgia Street, Vancouver, BC V6E 4E6, and to the Chargor at the address as set out herein. Any notice, direction or instrument aforesaid, shall if delivered, be deemed to have been given or made on the date it was so delivered; if sent by prepaid registered mail, be deemed to have been given or made the fifth day following the day on which it was so mailed; and if sent by telegram, telex, telecommunication, facsimile or other similar form of communication, be deemed to have been given or made on the day it was so sent. Any party may give written notice of change of address in the same manner, in which event any such notice shall thereafter be given to it as above provided at such changed address. In the event of interruption, for any reason, in one or more of the forms of communications listed above, the parties shall use a form which is not so interrupted with the intent that the form of communication used will give the addressee timely notice of the communication.

CROSS DEFAULT

In addition to the security granted hereunder, this Charge is given as further collateral security to charges registered or to be registered, or security granted, in favour of the Chargee against other lands and premises owned by the Chargors or Covenantor (the "Other Security"). Default hereunder shall constitute default under the Other Security and default under any or all of the Other Security shall constitute default hereunder.

STANDARD CHARGE TERMS

In the event of any discrepancy between the provisions contained in this Schedule and the provisions contained in Standard Charge Terms No. 200033, the provisions of this Schedule shall prevail.

TAB K

THIS IS **EXHIBIT "K"** REFERRED TO IN
THE AFFIDAVIT OF **GAETANO COSCIA**
SWORN BEFORE ME THIS 9th DAY
OF FEBRUARY, 2015



A Commissioner, Notary, Etc.
ZALE SKOLNIK

Zale Maxwell Skolnik, a Commissioner, etc.,
Province of Ontario, while a Student-at-Law.
Expires September 12, 2017.

GENERAL ASSIGNMENT OF RENTS

B E T W E E N:

WYNFORD PROFESSIONAL CENTRE LTD.,

(hereinafter called the "Assignor")

OF THE FIRST PART;

- and -

COMPUTERSHARE TRUST COMPANY OF CANADA,

(hereinafter called the "Assignee")

OF THE SECOND PART;

1. As security for the payment for all obligations, indebtedness and liability of the Assignor to the Assignee under a certain Charge/Mortgage, and any amendments thereto and extensions thereof (the "Charge"), given by the Assignor to the Assignee on the interest in those lands and premises described starting on page 1 of the Notice of Assignment of Rents-General to which this document is attached (the "Lands"), whether such obligations, indebtedness or liabilities are incurred prior to, at the time of, or subsequent to, the execution of this Assignment, the Assignor hereby grants, assigns and transfers to the Assignee:
 - (a) All leases, licenses and other agreements permitting the occupation or use of the Lands or any part thereof, whether in existence at the date of this Assignment or hereafter, and all renewals thereof (all of which leases, licenses and other agreements are hereinafter referred to as "Leases") and any guarantee of all or any of the obligations under any of the Leases; and,
 - (b) All rentals, income, receipts, profits and other monies payable to the Assignor under the Leases including, without limiting the generality of the foregoing, all rents, income, subsidies or payments received from any and all competent governmental authorities (all of which rentals, income receipts, profits and other monies are hereinafter referred to as "Rentals").
2. In the event of default under the Charge or herein, the Assignee may at its option enter upon the Lands and collect in the name of the Assignor or in its own name as Assignee, the Rentals accrued but unpaid and in arrears at the date of such default, as well as the Rentals thereafter accruing and becoming payable during the period of the default. The Assignor shall from time to time forthwith on the Assignee's request, do, make and execute all notices and directions to tenants directing the payment of Rentals to the Assignee and other documents, acts, matters and things, as may be required by the Assignee in order to collect Rentals or otherwise give effect to these presents, and the Assignor hereby constitutes and appoints any officer of the Assignee, or any receiver appointed by the Court as hereinafter set out, the true and lawful Attorney of the Assignor irrevocably with power of substitution to do, make and execute all such notices, directions, documents, acts, matters or things with the right to use the name of the Assignor whenever and wherever it may be deemed necessary or expedient.
3. The Assignor shall from time to time forthwith on request furnish to the Assignee in writing all books and information requested relating to Rentals and the Assignee shall be entitled from time to time to have access to the lands and/or other premises occupied by the Assignor in order to inspect such books or information.
4. In the event of default under the Charge or herein, the Assignee may, in addition to any other rights, appoint by instrument in writing a receiver or receiver-manager in connection with the Rentals and remove or replace such receiver or receiver-manager from time to time or may institute proceedings in any court of competent jurisdiction for the appointment of such receiver or receiver-manager. Where the Assignee is hereinafter in this Assignment referred to, the term shall, where the context permits, include any receiver or receiver-

| |
|-------------------|
| Properties |
|-------------------|

PIN 12037 - 0001 LT

Description UNIT 1, LEVEL 1, METRO TORONTO CONDOMINIUM PLAN NO. 1037 AND ITS APPURTENANT INTEREST. THE DESCRIPTION OF THE CONDOMINIUM PROPERTY IS : PART OF BLOCK J ON PLAN M-864 CITY OF NORTH YORK DESIGNATED AS PARTS 1, 2,3, 4, 5, 15, 17, 22 AND 24 ON PLAN 66R16437 THE BOUNDARY OF THE WEST LIMIT OF GERVAIS DRIVE HAS BEEN CONFIRMED UNDER THE BOUNDARIES ACT BY PLAN BA-1365 REGISTERED AS D538 INSTRUMENT A721241. SUBJECT TO EASEMENT IN FAVOUR OF THE CORPORATION OF THE CITY OF NORTH YORK, OVER PART 17 ON PLAN 66R16437 IN A66700 TOGETHER WITH AND SUBJECT TO RIGHTSAND EASEMENTS CREATED IN SCHEDULE A OF DECLARATION D349755 , CITY OF TORONTO

Address 101 SUITE
18 WYNFORD DRIVE
TORONTO

PIN 12037 - 0002 LT

Description UNIT 2, LEVEL 1, METRO TORONTO CONDOMINIUM PLAN NO. 1037 AND ITS APPURTENANT INTEREST. THE DESCRIPTION OF THE CONDOMINIUM PROPERTY IS : PART OF BLOCK J ON PLAN M-864 CITY OF NORTH YORK DESIGNATED AS PARTS 1, 2,3, 4, 5, 15, 17, 22 AND 24 ON PLAN 66R16437 THE BOUNDARY OF THE WEST LIMIT OF GERVAIS DRIVE HAS BEEN CONFIRMED UNDER THE BOUNDARIES ACT BY PLAN BA-1365 REGISTERED AS D538 INSTRUMENT A721241. SUBJECT TO EASEMENT IN FAVOUR OF THE CORPORATION OF THE CITY OF NORTH YORK, OVER PART 17 ON PLAN 66R16437 IN A66700 TOGETHER WITH AND SUBJECT TO RIGHTSAND EASEMENTS CREATED IN SCHEDULE A OF DECLARATION D349755 , CITY OF TORONTO

Address 102 SUITE
18 WYNFORD DRIVE
TORONTO

PIN 12037 - 0003 LT

Description UNIT 3, LEVEL 1, METRO TORONTO CONDOMINIUM PLAN NO. 1037 AND ITS APPURTENANT INTEREST. THE DESCRIPTION OF THE CONDOMINIUM PROPERTY IS : PART OF BLOCK J ON PLAN M-864 CITY OF NORTH YORK DESIGNATED AS PARTS 1, 2,3, 4, 5, 15, 17, 22 AND 24 ON PLAN 66R16437 THE BOUNDARY OF THE WEST LIMIT OF GERVAIS DRIVE HAS BEEN CONFIRMED UNDER THE BOUNDARIES ACT BY PLAN BA-1365 REGISTERED AS D538 INSTRUMENT A721241. SUBJECT TO EASEMENT IN FAVOUR OF THE CORPORATION OF THE CITY OF NORTH YORK, OVER PART 17 ON PLAN 66R16437 IN A66700 TOGETHER WITH AND SUBJECT TO RIGHTSAND EASEMENTS CREATED IN SCHEDULE A OF DECLARATION D349755 , CITY OF TORONTO

Address 103 SUITE
18 WYNFORD DRIVE
TORONTO

PIN 12037 - 0004 LT

Description UNIT 4, LEVEL 1, METRO TORONTO CONDOMINIUM PLAN NO. 1037 AND ITS APPURTENANT INTEREST. THE DESCRIPTION OF THE CONDOMINIUM PROPERTY IS : PART OF BLOCK J ON PLAN M-864 CITY OF NORTH YORK DESIGNATED AS PARTS 1, 2,3, 4, 5, 15, 17, 22 AND 24 ON PLAN 66R16437 THE BOUNDARY OF THE WEST LIMIT OF GERVAIS DRIVE HAS BEEN CONFIRMED UNDER THE BOUNDARIES ACT BY PLAN BA-1365 REGISTERED AS D538 INSTRUMENT A721241. SUBJECT TO EASEMENT IN FAVOUR OF THE CORPORATION OF THE CITY OF NORTH YORK, OVER PART 17 ON PLAN 66R16437 IN A66700 TOGETHER WITH AND SUBJECT TO RIGHTSAND EASEMENTS CREATED IN SCHEDULE A OF DECLARATION D349755 , CITY OF TORONTO

Address 104 SUITE
18 WYNFORD DRIVE
TORONTO

PIN 12037 - 0005 LT

Description UNIT 5, LEVEL 1, METRO TORONTO CONDOMINIUM PLAN NO. 1037 AND ITS APPURTENANT INTEREST. THE DESCRIPTION OF THE CONDOMINIUM PROPERTY IS : PART OF BLOCK J ON PLAN M-864 CITY OF NORTH YORK DESIGNATED AS PARTS 1, 2,3, 4, 5, 15, 17, 22 AND 24 ON PLAN 66R16437 THE BOUNDARY OF THE WEST LIMIT OF GERVAIS DRIVE HAS BEEN CONFIRMED UNDER THE BOUNDARIES ACT BY PLAN BA-1365 REGISTERED AS D538 INSTRUMENT A721241. SUBJECT TO EASEMENT IN FAVOUR OF THE CORPORATION OF THE CITY OF NORTH YORK, OVER PART 17 ON PLAN 66R16437 IN A66700 TOGETHER WITH AND SUBJECT TO RIGHTSAND EASEMENTS CREATED IN SCHEDULE A OF DECLARATION D349755 , CITY OF TORONTO

Address 105 SUITE
18 WYNFORD DRIVE
TORONTO

Properties

PIN 12037 - 0006 LT

Description UNIT 6, LEVEL 1, METRO TORONTO CONDOMINIUM PLAN NO. 1037 AND ITS APPURTENANT INTEREST. THE DESCRIPTION OF THE CONDOMINIUM PROPERTY IS : PART OF BLOCK J ON PLAN M-864 CITY OF NORTH YORK DESIGNATED AS PARTS 1, 2,3, 4, 5, 15, 17, 22 AND 24 ON PLAN 66R16437 THE BOUNDARY OF THE WEST LIMIT OF GERVAIS DRIVE HAS BEEN CONFIRMED UNDER THE BOUNDARIES ACT BY PLAN BA-1365 REGISTERED AS D538 INSTRUMENT A721241. SUBJECT TO EASEMENT IN FAVOUR OF THE CORPORATION OF THE CITY OF NORTH YORK, OVER PART 17 ON PLAN 66R16437 IN A66700 TOGETHER WITH AND SUBJECT TO RIGHTSAND EASEMENTS CREATED IN SCHEDULE A OF DECLARATION D349755 , CITY OF TORONTO

Address 106 SUITE
18 WYNFORD DRIVE
TORONTO

PIN 12037 - 0007 LT

Description UNIT 7, LEVEL 1, METRO TORONTO CONDOMINIUM PLAN NO. 1037 AND ITS APPURTENANT INTEREST. THE DESCRIPTION OF THE CONDOMINIUM PROPERTY IS : PART OF BLOCK J ON PLAN M-864 CITY OF NORTH YORK DESIGNATED AS PARTS 1, 2,3, 4, 5, 15, 17, 22 AND 24 ON PLAN 66R16437 THE BOUNDARY OF THE WEST LIMIT OF GERVAIS DRIVE HAS BEEN CONFIRMED UNDER THE BOUNDARIES ACT BY PLAN BA-1365 REGISTERED AS D538 INSTRUMENT A721241. SUBJECT TO EASEMENT IN FAVOUR OF THE CORPORATION OF THE CITY OF NORTH YORK, OVER PART 17 ON PLAN 66R16437 IN A66700 TOGETHER WITH AND SUBJECT TO RIGHTSAND EASEMENTS CREATED IN SCHEDULE A OF DECLARATION D349755 , CITY OF TORONTO

Address 107 SUITE
18 WYNFORD DRIVE
TORONTO

PIN 12037 - 0008 LT

Description UNIT 8, LEVEL 1, METRO TORONTO CONDOMINIUM PLAN NO. 1037 AND ITS APPURTENANT INTEREST. THE DESCRIPTION OF THE CONDOMINIUM PROPERTY IS : PART OF BLOCK J ON PLAN M-864 CITY OF NORTH YORK DESIGNATED AS PARTS 1, 2,3, 4, 5, 15, 17, 22 AND 24 ON PLAN 66R16437 THE BOUNDARY OF THE WEST LIMIT OF GERVAIS DRIVE HAS BEEN CONFIRMED UNDER THE BOUNDARIES ACT BY PLAN BA-1365 REGISTERED AS D538 INSTRUMENT A721241. SUBJECT TO EASEMENT IN FAVOUR OF THE CORPORATION OF THE CITY OF NORTH YORK, OVER PART 17 ON PLAN 66R16437 IN A66700 TOGETHER WITH AND SUBJECT TO RIGHTSAND EASEMENTS CREATED IN SCHEDULE A OF DECLARATION D349755 , CITY OF TORONTO

Address 108 SUITE
18 WYNFORD DRIVE
TORONTO

PIN 12037 - 0012 LT

Description UNIT 12, LEVEL 1, METRO TORONTO CONDOMINIUM PLAN NO. 1037 AND ITS APPURTENANT INTEREST. THE DESCRIPTION OF THE CONDOMINIUM PROPERTY IS : PART OF BLOCK J ON PLAN M-864 CITY OF NORTH YORK DESIGNATED AS PARTS 1, 2,3, 4, 5, 15, 17, 22 AND 24 ON PLAN 66R16437 THE BOUNDARY OF THE WEST LIMIT OF GERVAIS DRIVE HAS BEEN CONFIRMED UNDER THE BOUNDARIES ACT BY PLAN BA-1365 REGISTERED AS D538 INSTRUMENT A721241. SUBJECT TO EASEMENT IN FAVOUR OF THE CORPORATION OF THE CITY OF NORTH YORK, OVER PART 17 ON PLAN 66R16437 IN A66700 TOGETHER WITH AND SUBJECT TO RIGHTSAND EASEMENTS CREATED IN SCHEDULE A OF DECLARATION D349755 , CITY OF TORONTO

Address 112 SUITE
18 WYNFORD DRIVE
TORONTO

PIN 12037 - 0013 LT

Description UNIT 13, LEVEL 1, METRO TORONTO CONDOMINIUM PLAN NO. 1037 AND ITS APPURTENANT INTEREST. THE DESCRIPTION OF THE CONDOMINIUM PROPERTY IS : PART OF BLOCK J ON PLAN M-864 CITY OF NORTH YORK DESIGNATED AS PARTS 1, 2,3, 4, 5, 15, 17, 22 AND 24 ON PLAN 66R16437 THE BOUNDARY OF THE WEST LIMIT OF GERVAIS DRIVE HAS BEEN CONFIRMED UNDER THE BOUNDARIES ACT BY PLAN BA-1365 REGISTERED AS D538 INSTRUMENT A721241. SUBJECT TO EASEMENT IN FAVOUR OF THE CORPORATION OF THE CITY OF NORTH YORK, OVER PART 17 ON PLAN 66R16437 IN A66700 TOGETHER WITH AND SUBJECT TO RIGHTSAND EASEMENTS CREATED IN SCHEDULE A OF DECLARATION D349755 , CITY OF TORONTO

Address 113 SUITE
18 WYNFORD DRIVE
TORONTO

Properties

PIN 12037 - 0014 LT

Description UNIT 14, LEVEL 1, METRO TORONTO CONDOMINIUM PLAN NO. 1037 AND ITS APPURTENANT INTEREST. THE DESCRIPTION OF THE CONDOMINIUM PROPERTY IS : PART OF BLOCK J ON PLAN M-864 CITY OF NORTH YORK DESIGNATED AS PARTS 1, 2,3, 4, 5, 15, 17, 22 AND 24 ON PLAN 66R16437 THE BOUNDARY OF THE WEST LIMIT OF GERVAIS DRIVE HAS BEEN CONFIRMED UNDER THE BOUNDARIES ACT BY PLAN BA-1365 REGISTERED AS D538 INSTRUMENT A721241. SUBJECT TO EASEMENT IN FAVOUR OF THE CORPORATION OF THE CITY OF NORTH YORK, OVER PART 17 ON PLAN 66R16437 IN A66700 TOGETHER WITH AND SUBJECT TO RIGHTSAND EASEMENTS CREATED IN SCHEDULE A OF DECLARATION D349755 , CITY OF TORONTO

Address 114 SUITE
18 WYNFORD DRIVE
TORONTO

PIN 12037 - 0015 LT

Description UNIT 15, LEVEL 1, METRO TORONTO CONDOMINIUM PLAN NO. 1037 AND ITS APPURTENANT INTEREST. THE DESCRIPTION OF THE CONDOMINIUM PROPERTY IS : PART OF BLOCK J ON PLAN M-864 CITY OF NORTH YORK DESIGNATED AS PARTS 1, 2,3, 4, 5, 15, 17, 22 AND 24 ON PLAN 66R16437 THE BOUNDARY OF THE WEST LIMIT OF GERVAIS DRIVE HAS BEEN CONFIRMED UNDER THE BOUNDARIES ACT BY PLAN BA-1365 REGISTERED AS D538 INSTRUMENT A721241. SUBJECT TO EASEMENT IN FAVOUR OF THE CORPORATION OF THE CITY OF NORTH YORK, OVER PART 17 ON PLAN 66R16437 IN A66700 TOGETHER WITH AND SUBJECT TO RIGHTSAND EASEMENTS CREATED IN SCHEDULE A OF DECLARATION D349755 , CITY OF TORONTO

Address 115 SUITE
18 WYNFORD DRIVE
TORONTO

PIN 12037 - 0016 LT

Description UNIT 16, LEVEL 1, METRO TORONTO CONDOMINIUM PLAN NO. 1037 AND ITS APPURTENANT INTEREST. THE DESCRIPTION OF THE CONDOMINIUM PROPERTY IS : PART OF BLOCK J ON PLAN M-864 CITY OF NORTH YORK DESIGNATED AS PARTS 1, 2,3, 4, 5, 15, 17, 22 AND 24 ON PLAN 66R16437 THE BOUNDARY OF THE WEST LIMIT OF GERVAIS DRIVE HAS BEEN CONFIRMED UNDER THE BOUNDARIES ACT BY PLAN BA-1365 REGISTERED AS D538 INSTRUMENT A721241. SUBJECT TO EASEMENT IN FAVOUR OF THE CORPORATION OF THE CITY OF NORTH YORK, OVER PART 17 ON PLAN 66R16437 IN A66700 TOGETHER WITH AND SUBJECT TO RIGHTSAND EASEMENTS CREATED IN SCHEDULE A OF DECLARATION D349755 , CITY OF TORONTO

Address 18 WYNFORD DRIVE - PARKING
TORONTO

PIN 12037 - 0017 LT

Description UNIT 17, LEVEL 1, METRO TORONTO CONDOMINIUM PLAN NO. 1037 AND ITS APPURTENANT INTEREST. THE DESCRIPTION OF THE CONDOMINIUM PROPERTY IS : PART OF BLOCK J ON PLAN M-864 CITY OF NORTH YORK DESIGNATED AS PARTS 1, 2,3, 4, 5, 15, 17, 22 AND 24 ON PLAN 66R16437 THE BOUNDARY OF THE WEST LIMIT OF GERVAIS DRIVE HAS BEEN CONFIRMED UNDER THE BOUNDARIES ACT BY PLAN BA-1365 REGISTERED AS D538 INSTRUMENT A721241. SUBJECT TO EASEMENT IN FAVOUR OF THE CORPORATION OF THE CITY OF NORTH YORK, OVER PART 17 ON PLAN 66R16437 IN A66700 TOGETHER WITH AND SUBJECT TO RIGHTSAND EASEMENTS CREATED IN SCHEDULE A OF DECLARATION D349755 , CITY OF TORONTO

Address 18 WYNFORD DRIVE - PARKING
TORONTO

PIN 12037 - 0018 LT

Description UNIT 18, LEVEL 1, METRO TORONTO CONDOMINIUM PLAN NO. 1037 AND ITS APPURTENANT INTEREST. THE DESCRIPTION OF THE CONDOMINIUM PROPERTY IS : PART OF BLOCK J ON PLAN M-864 CITY OF NORTH YORK DESIGNATED AS PARTS 1, 2,3, 4, 5, 15, 17, 22 AND 24 ON PLAN 66R16437 THE BOUNDARY OF THE WEST LIMIT OF GERVAIS DRIVE HAS BEEN CONFIRMED UNDER THE BOUNDARIES ACT BY PLAN BA-1365 REGISTERED AS D538 INSTRUMENT A721241. SUBJECT TO EASEMENT IN FAVOUR OF THE CORPORATION OF THE CITY OF NORTH YORK, OVER PART 17 ON PLAN 66R16437 IN A66700 TOGETHER WITH AND SUBJECT TO RIGHTSAND EASEMENTS CREATED IN SCHEDULE A OF DECLARATION D349755 , CITY OF TORONTO

Address 18 WYNFORD DRIVE - PARKING
TORONTO

Properties

PIN 12037 - 0022 LT

Description UNIT 22, LEVEL 1, METRO TORONTO CONDOMINIUM PLAN NO. 1037 AND ITS APPURTENANT INTEREST. THE DESCRIPTION OF THE CONDOMINIUM PROPERTY IS : PART OF BLOCK J ON PLAN M-864 CITY OF NORTH YORK DESIGNATED AS PARTS 1, 2,3, 4, 5, 15, 17, 22 AND 24 ON PLAN 66R16437 THE BOUNDARY OF THE WEST LIMIT OF GERVAIS DRIVE HAS BEEN CONFIRMED UNDER THE BOUNDARIES ACT BY PLAN BA-1365 REGISTERED AS D538 INSTRUMENT A721241. SUBJECT TO EASEMENT IN FAVOUR OF THE CORPORATION OF THE CITY OF NORTH YORK, OVER PART 17 ON PLAN 66R16437 IN A66700 TOGETHER WITH AND SUBJECT TO RIGHTSAND EASEMENTS CREATED IN SCHEDULE A OF DECLARATION D349755 , CITY OF TORONTO

Address 18 WYNFORD DRIVE - PARKING
TORONTO

PIN 12037 - 0023 LT

Description UNIT 23, LEVEL 1, METRO TORONTO CONDOMINIUM PLAN NO. 1037 AND ITS APPURTENANT INTEREST. THE DESCRIPTION OF THE CONDOMINIUM PROPERTY IS : PART OF BLOCK J ON PLAN M-864 CITY OF NORTH YORK DESIGNATED AS PARTS 1, 2,3, 4, 5, 15, 17, 22 AND 24 ON PLAN 66R16437 THE BOUNDARY OF THE WEST LIMIT OF GERVAIS DRIVE HAS BEEN CONFIRMED UNDER THE BOUNDARIES ACT BY PLAN BA-1365 REGISTERED AS D538 INSTRUMENT A721241. SUBJECT TO EASEMENT IN FAVOUR OF THE CORPORATION OF THE CITY OF NORTH YORK, OVER PART 17 ON PLAN 66R16437 IN A66700 TOGETHER WITH AND SUBJECT TO RIGHTSAND EASEMENTS CREATED IN SCHEDULE A OF DECLARATION D349755 , CITY OF TORONTO

Address 18 WYNFORD DRIVE - PARKING
TORONTO

PIN 12037 - 0024 LT

Description UNIT 24, LEVEL 1, METRO TORONTO CONDOMINIUM PLAN NO. 1037 AND ITS APPURTENANT INTEREST. THE DESCRIPTION OF THE CONDOMINIUM PROPERTY IS : PART OF BLOCK J ON PLAN M-864 CITY OF NORTH YORK DESIGNATED AS PARTS 1, 2,3, 4, 5, 15, 17, 22 AND 24 ON PLAN 66R16437 THE BOUNDARY OF THE WEST LIMIT OF GERVAIS DRIVE HAS BEEN CONFIRMED UNDER THE BOUNDARIES ACT BY PLAN BA-1365 REGISTERED AS D538 INSTRUMENT A721241. SUBJECT TO EASEMENT IN FAVOUR OF THE CORPORATION OF THE CITY OF NORTH YORK, OVER PART 17 ON PLAN 66R16437 IN A66700 TOGETHER WITH AND SUBJECT TO RIGHTSAND EASEMENTS CREATED IN SCHEDULE A OF DECLARATION D349755 , CITY OF TORONTO

Address 18 WYNFORD DRIVE - PARKING
TORONTO

PIN 12037 - 0025 LT

Description UNIT 25, LEVEL 1, METRO TORONTO CONDOMINIUM PLAN NO. 1037 AND ITS APPURTENANT INTEREST. THE DESCRIPTION OF THE CONDOMINIUM PROPERTY IS : PART OF BLOCK J ON PLAN M-864 CITY OF NORTH YORK DESIGNATED AS PARTS 1, 2,3, 4, 5, 15, 17, 22 AND 24 ON PLAN 66R16437 THE BOUNDARY OF THE WEST LIMIT OF GERVAIS DRIVE HAS BEEN CONFIRMED UNDER THE BOUNDARIES ACT BY PLAN BA-1365 REGISTERED AS D538 INSTRUMENT A721241. SUBJECT TO EASEMENT IN FAVOUR OF THE CORPORATION OF THE CITY OF NORTH YORK, OVER PART 17 ON PLAN 66R16437 IN A66700 TOGETHER WITH AND SUBJECT TO RIGHTSAND EASEMENTS CREATED IN SCHEDULE A OF DECLARATION D349755 , CITY OF TORONTO

Address 18 WYNFORD DRIVE - PARKING
TORONTO

PIN 12037 - 0026 LT

Description UNIT 26, LEVEL 1, METRO TORONTO CONDOMINIUM PLAN NO. 1037 AND ITS APPURTENANT INTEREST. THE DESCRIPTION OF THE CONDOMINIUM PROPERTY IS : PART OF BLOCK J ON PLAN M-864 CITY OF NORTH YORK DESIGNATED AS PARTS 1, 2,3, 4, 5, 15, 17, 22 AND 24 ON PLAN 66R16437 THE BOUNDARY OF THE WEST LIMIT OF GERVAIS DRIVE HAS BEEN CONFIRMED UNDER THE BOUNDARIES ACT BY PLAN BA-1365 REGISTERED AS D538 INSTRUMENT A721241. SUBJECT TO EASEMENT IN FAVOUR OF THE CORPORATION OF THE CITY OF NORTH YORK, OVER PART 17 ON PLAN 66R16437 IN A66700 TOGETHER WITH AND SUBJECT TO RIGHTSAND EASEMENTS CREATED IN SCHEDULE A OF DECLARATION D349755 , CITY OF TORONTO

Address 18 WYNFORD DRIVE - PARKING
TORONTO

Properties

PIN 12037 - 0027 LT

Description UNIT 27, LEVEL 1, METRO TORONTO CONDOMINIUM PLAN NO. 1037 AND ITS APPURTENANT INTEREST. THE DESCRIPTION OF THE CONDOMINIUM PROPERTY IS : PART OF BLOCK J ON PLAN M-864 CITY OF NORTH YORK DESIGNATED AS PARTS 1, 2,3, 4, 5, 15, 17, 22 AND 24 ON PLAN 66R16437 THE BOUNDARY OF THE WEST LIMIT OF GERVAIS DRIVE HAS BEEN CONFIRMED UNDER THE BOUNDARIES ACT BY PLAN BA-1365 REGISTERED AS D538 INSTRUMENT A721241. SUBJECT TO EASEMENT IN FAVOUR OF THE CORPORATION OF THE CITY OF NORTH YORK, OVER PART 17 ON PLAN 66R16437 IN A66700 TOGETHER WITH AND SUBJECT TO RIGHTSAND EASEMENTS CREATED IN SCHEDULE A OF DECLARATION D349755 , CITY OF TORONTO

Address 18 WYNFORD DRIVE - PARKING
TORONTO

PIN 12037 - 0028 LT

Description UNIT 28, LEVEL 1, METRO TORONTO CONDOMINIUM PLAN NO. 1037 AND ITS APPURTENANT INTEREST. THE DESCRIPTION OF THE CONDOMINIUM PROPERTY IS : PART OF BLOCK J ON PLAN M-864 CITY OF NORTH YORK DESIGNATED AS PARTS 1, 2,3, 4, 5, 15, 17, 22 AND 24 ON PLAN 66R16437 THE BOUNDARY OF THE WEST LIMIT OF GERVAIS DRIVE HAS BEEN CONFIRMED UNDER THE BOUNDARIES ACT BY PLAN BA-1365 REGISTERED AS D538 INSTRUMENT A721241. SUBJECT TO EASEMENT IN FAVOUR OF THE CORPORATION OF THE CITY OF NORTH YORK, OVER PART 17 ON PLAN 66R16437 IN A66700 TOGETHER WITH AND SUBJECT TO RIGHTSAND EASEMENTS CREATED IN SCHEDULE A OF DECLARATION D349755 , CITY OF TORONTO

Address 18 WYNFORD DRIVE - PARKING
TORONTO

PIN 12037 - 0029 LT

Description UNIT 29, LEVEL 1, METRO TORONTO CONDOMINIUM PLAN NO. 1037 AND ITS APPURTENANT INTEREST. THE DESCRIPTION OF THE CONDOMINIUM PROPERTY IS : PART OF BLOCK J ON PLAN M-864 CITY OF NORTH YORK DESIGNATED AS PARTS 1, 2,3, 4, 5, 15, 17, 22 AND 24 ON PLAN 66R16437 THE BOUNDARY OF THE WEST LIMIT OF GERVAIS DRIVE HAS BEEN CONFIRMED UNDER THE BOUNDARIES ACT BY PLAN BA-1365 REGISTERED AS D538 INSTRUMENT A721241. SUBJECT TO EASEMENT IN FAVOUR OF THE CORPORATION OF THE CITY OF NORTH YORK, OVER PART 17 ON PLAN 66R16437 IN A66700 TOGETHER WITH AND SUBJECT TO RIGHTSAND EASEMENTS CREATED IN SCHEDULE A OF DECLARATION D349755 , CITY OF TORONTO

Address 18 WYNFORD DRIVE - PARKING
TORONTO

PIN 12037 - 0030 LT

Description UNIT 30, LEVEL 1, METRO TORONTO CONDOMINIUM PLAN NO. 1037 AND ITS APPURTENANT INTEREST. THE DESCRIPTION OF THE CONDOMINIUM PROPERTY IS : PART OF BLOCK J ON PLAN M-864 CITY OF NORTH YORK DESIGNATED AS PARTS 1, 2,3, 4, 5, 15, 17, 22 AND 24 ON PLAN 66R16437 THE BOUNDARY OF THE WEST LIMIT OF GERVAIS DRIVE HAS BEEN CONFIRMED UNDER THE BOUNDARIES ACT BY PLAN BA-1365 REGISTERED AS D538 INSTRUMENT A721241. SUBJECT TO EASEMENT IN FAVOUR OF THE CORPORATION OF THE CITY OF NORTH YORK, OVER PART 17 ON PLAN 66R16437 IN A66700 TOGETHER WITH AND SUBJECT TO RIGHTSAND EASEMENTS CREATED IN SCHEDULE A OF DECLARATION D349755 , CITY OF TORONTO

Address 18 WYNFORD DRIVE - PARKING
TORONTO

PIN 12037 - 0031 LT

Description UNIT 31, LEVEL 1, METRO TORONTO CONDOMINIUM PLAN NO. 1037 AND ITS APPURTENANT INTEREST. THE DESCRIPTION OF THE CONDOMINIUM PROPERTY IS : PART OF BLOCK J ON PLAN M-864 CITY OF NORTH YORK DESIGNATED AS PARTS 1, 2,3, 4, 5, 15, 17, 22 AND 24 ON PLAN 66R16437 THE BOUNDARY OF THE WEST LIMIT OF GERVAIS DRIVE HAS BEEN CONFIRMED UNDER THE BOUNDARIES ACT BY PLAN BA-1365 REGISTERED AS D538 INSTRUMENT A721241. SUBJECT TO EASEMENT IN FAVOUR OF THE CORPORATION OF THE CITY OF NORTH YORK, OVER PART 17 ON PLAN 66R16437 IN A66700 TOGETHER WITH AND SUBJECT TO RIGHTSAND EASEMENTS CREATED IN SCHEDULE A OF DECLARATION D349755 , CITY OF TORONTO

Address 18 WYNFORD DRIVE - PARKING
TORONTO

Properties

PIN 12037 - 0032 LT

Description UNIT 32, LEVEL 1, METRO TORONTO CONDOMINIUM PLAN NO. 1037 AND ITS APPURTENANT INTEREST. THE DESCRIPTION OF THE CONDOMINIUM PROPERTY IS : PART OF BLOCK J ON PLAN M-864 CITY OF NORTH YORK DESIGNATED AS PARTS 1, 2,3, 4, 5, 15, 17, 22 AND 24 ON PLAN 66R16437 THE BOUNDARY OF THE WEST LIMIT OF GERVAIS DRIVE HAS BEEN CONFIRMED UNDER THE BOUNDARIES ACT BY PLAN BA-1365 REGISTERED AS D538 INSTRUMENT A721241. SUBJECT TO EASEMENT IN FAVOUR OF THE CORPORATION OF THE CITY OF NORTH YORK, OVER PART 17 ON PLAN 66R16437 IN A66700 TOGETHER WITH AND SUBJECT TO RIGHTSAND EASEMENTS CREATED IN SCHEDULE A OF DECLARATION D349755 , CITY OF TORONTO

Address 18 WYNFORD DRIVE - PARKING
TORONTO

PIN 12037 - 0033 LT

Description UNIT 33, LEVEL 1, METRO TORONTO CONDOMINIUM PLAN NO. 1037 AND ITS APPURTENANT INTEREST. THE DESCRIPTION OF THE CONDOMINIUM PROPERTY IS : PART OF BLOCK J ON PLAN M-864 CITY OF NORTH YORK DESIGNATED AS PARTS 1, 2,3, 4, 5, 15, 17, 22 AND 24 ON PLAN 66R16437 THE BOUNDARY OF THE WEST LIMIT OF GERVAIS DRIVE HAS BEEN CONFIRMED UNDER THE BOUNDARIES ACT BY PLAN BA-1365 REGISTERED AS D538 INSTRUMENT A721241. SUBJECT TO EASEMENT IN FAVOUR OF THE CORPORATION OF THE CITY OF NORTH YORK, OVER PART 17 ON PLAN 66R16437 IN A66700 TOGETHER WITH AND SUBJECT TO RIGHTSAND EASEMENTS CREATED IN SCHEDULE A OF DECLARATION D349755 , CITY OF TORONTO

Address 18 WYNFORD DRIVE - PARKING
TORONTO

PIN 12037 - 0034 LT

Description UNIT 34, LEVEL 1, METRO TORONTO CONDOMINIUM PLAN NO. 1037 AND ITS APPURTENANT INTEREST. THE DESCRIPTION OF THE CONDOMINIUM PROPERTY IS : PART OF BLOCK J ON PLAN M-864 CITY OF NORTH YORK DESIGNATED AS PARTS 1, 2,3, 4, 5, 15, 17, 22 AND 24 ON PLAN 66R16437 THE BOUNDARY OF THE WEST LIMIT OF GERVAIS DRIVE HAS BEEN CONFIRMED UNDER THE BOUNDARIES ACT BY PLAN BA-1365 REGISTERED AS D538 INSTRUMENT A721241. SUBJECT TO EASEMENT IN FAVOUR OF THE CORPORATION OF THE CITY OF NORTH YORK, OVER PART 17 ON PLAN 66R16437 IN A66700 TOGETHER WITH AND SUBJECT TO RIGHTSAND EASEMENTS CREATED IN SCHEDULE A OF DECLARATION D349755 , CITY OF TORONTO

Address 18 WYNFORD DRIVE - PARKING
TORONTO

PIN 12037 - 0035 LT

Description UNIT 35, LEVEL 1, METRO TORONTO CONDOMINIUM PLAN NO. 1037 AND ITS APPURTENANT INTEREST. THE DESCRIPTION OF THE CONDOMINIUM PROPERTY IS : PART OF BLOCK J ON PLAN M-864 CITY OF NORTH YORK DESIGNATED AS PARTS 1, 2,3, 4, 5, 15, 17, 22 AND 24 ON PLAN 66R16437 THE BOUNDARY OF THE WEST LIMIT OF GERVAIS DRIVE HAS BEEN CONFIRMED UNDER THE BOUNDARIES ACT BY PLAN BA-1365 REGISTERED AS D538 INSTRUMENT A721241. SUBJECT TO EASEMENT IN FAVOUR OF THE CORPORATION OF THE CITY OF NORTH YORK, OVER PART 17 ON PLAN 66R16437 IN A66700 TOGETHER WITH AND SUBJECT TO RIGHTSAND EASEMENTS CREATED IN SCHEDULE A OF DECLARATION D349755 , CITY OF TORONTO

Address 18 WYNFORD DRIVE - PARKING
TORONTO

PIN 12037 - 0036 LT

Description UNIT 36, LEVEL 1, METRO TORONTO CONDOMINIUM PLAN NO. 1037 AND ITS APPURTENANT INTEREST. THE DESCRIPTION OF THE CONDOMINIUM PROPERTY IS : PART OF BLOCK J ON PLAN M-864 CITY OF NORTH YORK DESIGNATED AS PARTS 1, 2,3, 4, 5, 15, 17, 22 AND 24 ON PLAN 66R16437 THE BOUNDARY OF THE WEST LIMIT OF GERVAIS DRIVE HAS BEEN CONFIRMED UNDER THE BOUNDARIES ACT BY PLAN BA-1365 REGISTERED AS D538 INSTRUMENT A721241. SUBJECT TO EASEMENT IN FAVOUR OF THE CORPORATION OF THE CITY OF NORTH YORK, OVER PART 17 ON PLAN 66R16437 IN A66700 TOGETHER WITH AND SUBJECT TO RIGHTSAND EASEMENTS CREATED IN SCHEDULE A OF DECLARATION D349755 , CITY OF TORONTO

Address 18 WYNFORD DRIVE - PARKING
TORONTO

Properties

PIN 12037 - 0037 LT

Description UNIT 37, LEVEL 1, METRO TORONTO CONDOMINIUM PLAN NO. 1037 AND ITS APPURTENANT INTEREST. THE DESCRIPTION OF THE CONDOMINIUM PROPERTY IS : PART OF BLOCK J ON PLAN M-864 CITY OF NORTH YORK DESIGNATED AS PARTS 1, 2,3, 4, 5, 15, 17, 22 AND 24 ON PLAN 66R16437 THE BOUNDARY OF THE WEST LIMIT OF GERVAIS DRIVE HAS BEEN CONFIRMED UNDER THE BOUNDARIES ACT BY PLAN BA-1365 REGISTERED AS D538 INSTRUMENT A721241. SUBJECT TO EASEMENT IN FAVOUR OF THE CORPORATION OF THE CITY OF NORTH YORK, OVER PART 17 ON PLAN 66R16437 IN A66700 TOGETHER WITH AND SUBJECT TO RIGHTSAND EASEMENTS CREATED IN SCHEDULE A OF DECLARATION D349755 , CITY OF TORONTO

Address 18 WYNFORD DRIVE - PARKING
TORONTO

PIN 12037 - 0038 LT

Description UNIT 38, LEVEL 1, METRO TORONTO CONDOMINIUM PLAN NO. 1037 AND ITS APPURTENANT INTEREST. THE DESCRIPTION OF THE CONDOMINIUM PROPERTY IS : PART OF BLOCK J ON PLAN M-864 CITY OF NORTH YORK DESIGNATED AS PARTS 1, 2,3, 4, 5, 15, 17, 22 AND 24 ON PLAN 66R16437 THE BOUNDARY OF THE WEST LIMIT OF GERVAIS DRIVE HAS BEEN CONFIRMED UNDER THE BOUNDARIES ACT BY PLAN BA-1365 REGISTERED AS D538 INSTRUMENT A721241. SUBJECT TO EASEMENT IN FAVOUR OF THE CORPORATION OF THE CITY OF NORTH YORK, OVER PART 17 ON PLAN 66R16437 IN A66700 TOGETHER WITH AND SUBJECT TO RIGHTSAND EASEMENTS CREATED IN SCHEDULE A OF DECLARATION D349755 , CITY OF TORONTO

Address 18 WYNFORD DRIVE - PARKING
TORONTO

PIN 12037 - 0039 LT

Description UNIT 39, LEVEL 1, METRO TORONTO CONDOMINIUM PLAN NO. 1037 AND ITS APPURTENANT INTEREST. THE DESCRIPTION OF THE CONDOMINIUM PROPERTY IS : PART OF BLOCK J ON PLAN M-864 CITY OF NORTH YORK DESIGNATED AS PARTS 1, 2,3, 4, 5, 15, 17, 22 AND 24 ON PLAN 66R16437 THE BOUNDARY OF THE WEST LIMIT OF GERVAIS DRIVE HAS BEEN CONFIRMED UNDER THE BOUNDARIES ACT BY PLAN BA-1365 REGISTERED AS D538 INSTRUMENT A721241. SUBJECT TO EASEMENT IN FAVOUR OF THE CORPORATION OF THE CITY OF NORTH YORK, OVER PART 17 ON PLAN 66R16437 IN A66700 TOGETHER WITH AND SUBJECT TO RIGHTSAND EASEMENTS CREATED IN SCHEDULE A OF DECLARATION D349755 , CITY OF TORONTO

Address 18 WYNFORD DRIVE - PARKING
TORONTO

PIN 12037 - 0040 LT

Description UNIT 40, LEVEL 1, METRO TORONTO CONDOMINIUM PLAN NO. 1037 AND ITS APPURTENANT INTEREST. THE DESCRIPTION OF THE CONDOMINIUM PROPERTY IS : PART OF BLOCK J ON PLAN M-864 CITY OF NORTH YORK DESIGNATED AS PARTS 1, 2,3, 4, 5, 15, 17, 22 AND 24 ON PLAN 66R16437 THE BOUNDARY OF THE WEST LIMIT OF GERVAIS DRIVE HAS BEEN CONFIRMED UNDER THE BOUNDARIES ACT BY PLAN BA-1365 REGISTERED AS D538 INSTRUMENT A721241. SUBJECT TO EASEMENT IN FAVOUR OF THE CORPORATION OF THE CITY OF NORTH YORK, OVER PART 17 ON PLAN 66R16437 IN A66700 TOGETHER WITH AND SUBJECT TO RIGHTSAND EASEMENTS CREATED IN SCHEDULE A OF DECLARATION D349755 , CITY OF TORONTO

Address 18 WYNFORD DRIVE - PARKING
TORONTO

PIN 12037 - 0041 LT

Description UNIT 41, LEVEL 1, METRO TORONTO CONDOMINIUM PLAN NO. 1037 AND ITS APPURTENANT INTEREST. THE DESCRIPTION OF THE CONDOMINIUM PROPERTY IS : PART OF BLOCK J ON PLAN M-864 CITY OF NORTH YORK DESIGNATED AS PARTS 1, 2,3, 4, 5, 15, 17, 22 AND 24 ON PLAN 66R16437 THE BOUNDARY OF THE WEST LIMIT OF GERVAIS DRIVE HAS BEEN CONFIRMED UNDER THE BOUNDARIES ACT BY PLAN BA-1365 REGISTERED AS D538 INSTRUMENT A721241. SUBJECT TO EASEMENT IN FAVOUR OF THE CORPORATION OF THE CITY OF NORTH YORK, OVER PART 17 ON PLAN 66R16437 IN A66700 TOGETHER WITH AND SUBJECT TO RIGHTSAND EASEMENTS CREATED IN SCHEDULE A OF DECLARATION D349755 , CITY OF TORONTO

Address 18 WYNFORD DRIVE - PARKING
TORONTO

Properties**PIN** 12037 - 0042 LT**Description** UNIT 42, LEVEL 1, METRO TORONTO CONDOMINIUM PLAN NO. 1037 AND ITS APPURTENANT INTEREST. THE DESCRIPTION OF THE CONDOMINIUM PROPERTY IS : PART OF BLOCK J ON PLAN M-864 CITY OF NORTH YORK DESIGNATED AS PARTS 1, 2,3, 4, 5, 15, 17, 22 AND 24 ON PLAN 66R16437 THE BOUNDARY OF THE WEST LIMIT OF GERVAIS DRIVE HAS BEEN CONFIRMED UNDER THE BOUNDARIES ACT BY PLAN BA-1365 REGISTERED AS D538 INSTRUMENT A721241. SUBJECT TO EASEMENT IN FAVOUR OF THE CORPORATION OF THE CITY OF NORTH YORK, OVER PART 17 ON PLAN 66R16437 IN A66700 TOGETHER WITH AND SUBJECT TO RIGHTSAND EASEMENTS CREATED IN SCHEDULE A OF DECLARATION D349755 , CITY OF TORONTO**Address** 18 WYNFORD DRIVE - PARKING
TORONTO**PIN** 12037 - 0043 LT**Description** UNIT 43, LEVEL 1, METRO TORONTO CONDOMINIUM PLAN NO. 1037 AND ITS APPURTENANT INTEREST. THE DESCRIPTION OF THE CONDOMINIUM PROPERTY IS : PART OF BLOCK J ON PLAN M-864 CITY OF NORTH YORK DESIGNATED AS PARTS 1, 2,3, 4, 5, 15, 17, 22 AND 24 ON PLAN 66R16437 THE BOUNDARY OF THE WEST LIMIT OF GERVAIS DRIVE HAS BEEN CONFIRMED UNDER THE BOUNDARIES ACT BY PLAN BA-1365 REGISTERED AS D538 INSTRUMENT A721241. SUBJECT TO EASEMENT IN FAVOUR OF THE CORPORATION OF THE CITY OF NORTH YORK, OVER PART 17 ON PLAN 66R16437 IN A66700 TOGETHER WITH AND SUBJECT TO RIGHTSAND EASEMENTS CREATED IN SCHEDULE A OF DECLARATION D349755 , CITY OF TORONTO**Address** 18 WYNFORD DRIVE - PARKING
TORONTO**PIN** 12037 - 0044 LT**Description** UNIT 44, LEVEL 1, METRO TORONTO CONDOMINIUM PLAN NO. 1037 AND ITS APPURTENANT INTEREST. THE DESCRIPTION OF THE CONDOMINIUM PROPERTY IS : PART OF BLOCK J ON PLAN M-864 CITY OF NORTH YORK DESIGNATED AS PARTS 1, 2,3, 4, 5, 15, 17, 22 AND 24 ON PLAN 66R16437 THE BOUNDARY OF THE WEST LIMIT OF GERVAIS DRIVE HAS BEEN CONFIRMED UNDER THE BOUNDARIES ACT BY PLAN BA-1365 REGISTERED AS D538 INSTRUMENT A721241. SUBJECT TO EASEMENT IN FAVOUR OF THE CORPORATION OF THE CITY OF NORTH YORK, OVER PART 17 ON PLAN 66R16437 IN A66700 TOGETHER WITH AND SUBJECT TO RIGHTSAND EASEMENTS CREATED IN SCHEDULE A OF DECLARATION D349755 , CITY OF TORONTO**Address** 18 WYNFORD DRIVE - PARKING
TORONTO**PIN** 12037 - 0045 LT**Description** UNIT 45, LEVEL 1, METRO TORONTO CONDOMINIUM PLAN NO. 1037 AND ITS APPURTENANT INTEREST. THE DESCRIPTION OF THE CONDOMINIUM PROPERTY IS : PART OF BLOCK J ON PLAN M-864 CITY OF NORTH YORK DESIGNATED AS PARTS 1, 2,3, 4, 5, 15, 17, 22 AND 24 ON PLAN 66R16437 THE BOUNDARY OF THE WEST LIMIT OF GERVAIS DRIVE HAS BEEN CONFIRMED UNDER THE BOUNDARIES ACT BY PLAN BA-1365 REGISTERED AS D538 INSTRUMENT A721241. SUBJECT TO EASEMENT IN FAVOUR OF THE CORPORATION OF THE CITY OF NORTH YORK, OVER PART 17 ON PLAN 66R16437 IN A66700 TOGETHER WITH AND SUBJECT TO RIGHTSAND EASEMENTS CREATED IN SCHEDULE A OF DECLARATION D349755 , CITY OF TORONTO**Address** 18 WYNFORD DRIVE - PARKING
TORONTO**PIN** 12037 - 0046 LT**Description** UNIT 46, LEVEL 1, METRO TORONTO CONDOMINIUM PLAN NO. 1037 AND ITS APPURTENANT INTEREST. THE DESCRIPTION OF THE CONDOMINIUM PROPERTY IS : PART OF BLOCK J ON PLAN M-864 CITY OF NORTH YORK DESIGNATED AS PARTS 1, 2,3, 4, 5, 15, 17, 22 AND 24 ON PLAN 66R16437 THE BOUNDARY OF THE WEST LIMIT OF GERVAIS DRIVE HAS BEEN CONFIRMED UNDER THE BOUNDARIES ACT BY PLAN BA-1365 REGISTERED AS D538 INSTRUMENT A721241. SUBJECT TO EASEMENT IN FAVOUR OF THE CORPORATION OF THE CITY OF NORTH YORK, OVER PART 17 ON PLAN 66R16437 IN A66700 TOGETHER WITH AND SUBJECT TO RIGHTSAND EASEMENTS CREATED IN SCHEDULE A OF DECLARATION D349755 , CITY OF TORONTO**Address** 18 WYNFORD DRIVE - PARKING
TORONTO

Properties**PIN** 12037 - 0047 LT**Description** UNIT 47, LEVEL 1, METRO TORONTO CONDOMINIUM PLAN NO. 1037 AND ITS APPURTENANT INTEREST. THE DESCRIPTION OF THE CONDOMINIUM PROPERTY IS : PART OF BLOCK J ON PLAN M-864 CITY OF NORTH YORK DESIGNATED AS PARTS 1, 2,3, 4, 5, 15, 17, 22 AND 24 ON PLAN 66R16437 THE BOUNDARY OF THE WEST LIMIT OF GERVAIS DRIVE HAS BEEN CONFIRMED UNDER THE BOUNDARIES ACT BY PLAN BA-1365 REGISTERED AS D538 INSTRUMENT A721241. SUBJECT TO EASEMENT IN FAVOUR OF THE CORPORATION OF THE CITY OF NORTH YORK, OVER PART 17 ON PLAN 66R16437 IN A66700 TOGETHER WITH AND SUBJECT TO RIGHTSAND EASEMENTS CREATED IN SCHEDULE A OF DECLARATION D349755 , CITY OF TORONTO**Address** 18 WYNFORD DRIVE - PARKING
TORONTO**PIN** 12037 - 0048 LT**Description** UNIT 48, LEVEL 1, METRO TORONTO CONDOMINIUM PLAN NO. 1037 AND ITS APPURTENANT INTEREST. THE DESCRIPTION OF THE CONDOMINIUM PROPERTY IS : PART OF BLOCK J ON PLAN M-864 CITY OF NORTH YORK DESIGNATED AS PARTS 1, 2,3, 4, 5, 15, 17, 22 AND 24 ON PLAN 66R16437 THE BOUNDARY OF THE WEST LIMIT OF GERVAIS DRIVE HAS BEEN CONFIRMED UNDER THE BOUNDARIES ACT BY PLAN BA-1365 REGISTERED AS D538 INSTRUMENT A721241. SUBJECT TO EASEMENT IN FAVOUR OF THE CORPORATION OF THE CITY OF NORTH YORK, OVER PART 17 ON PLAN 66R16437 IN A66700 TOGETHER WITH AND SUBJECT TO RIGHTSAND EASEMENTS CREATED IN SCHEDULE A OF DECLARATION D349755 , CITY OF TORONTO**Address** 18 WYNFORD DRIVE - PARKING
TORONTO**PIN** 12037 - 0049 LT**Description** UNIT 49, LEVEL 1, METRO TORONTO CONDOMINIUM PLAN NO. 1037 AND ITS APPURTENANT INTEREST. THE DESCRIPTION OF THE CONDOMINIUM PROPERTY IS : PART OF BLOCK J ON PLAN M-864 CITY OF NORTH YORK DESIGNATED AS PARTS 1, 2,3, 4, 5, 15, 17, 22 AND 24 ON PLAN 66R16437 THE BOUNDARY OF THE WEST LIMIT OF GERVAIS DRIVE HAS BEEN CONFIRMED UNDER THE BOUNDARIES ACT BY PLAN BA-1365 REGISTERED AS D538 INSTRUMENT A721241. SUBJECT TO EASEMENT IN FAVOUR OF THE CORPORATION OF THE CITY OF NORTH YORK, OVER PART 17 ON PLAN 66R16437 IN A66700 TOGETHER WITH AND SUBJECT TO RIGHTSAND EASEMENTS CREATED IN SCHEDULE A OF DECLARATION D349755 , CITY OF TORONTO**Address** 18 WYNFORD DRIVE - PARKING
TORONTO**PIN** 12037 - 0050 LT**Description** UNIT 50, LEVEL 1, METRO TORONTO CONDOMINIUM PLAN NO. 1037 AND ITS APPURTENANT INTEREST. THE DESCRIPTION OF THE CONDOMINIUM PROPERTY IS : PART OF BLOCK J ON PLAN M-864 CITY OF NORTH YORK DESIGNATED AS PARTS 1, 2,3, 4, 5, 15, 17, 22 AND 24 ON PLAN 66R16437 THE BOUNDARY OF THE WEST LIMIT OF GERVAIS DRIVE HAS BEEN CONFIRMED UNDER THE BOUNDARIES ACT BY PLAN BA-1365 REGISTERED AS D538 INSTRUMENT A721241. SUBJECT TO EASEMENT IN FAVOUR OF THE CORPORATION OF THE CITY OF NORTH YORK, OVER PART 17 ON PLAN 66R16437 IN A66700 TOGETHER WITH AND SUBJECT TO RIGHTSAND EASEMENTS CREATED IN SCHEDULE A OF DECLARATION D349755 , CITY OF TORONTO**Address** 18 WYNFORD DRIVE - PARKING
TORONTO**PIN** 12037 - 0051 LT**Description** UNIT 51, LEVEL 1, METRO TORONTO CONDOMINIUM PLAN NO. 1037 AND ITS APPURTENANT INTEREST. THE DESCRIPTION OF THE CONDOMINIUM PROPERTY IS : PART OF BLOCK J ON PLAN M-864 CITY OF NORTH YORK DESIGNATED AS PARTS 1, 2,3, 4, 5, 15, 17, 22 AND 24 ON PLAN 66R16437 THE BOUNDARY OF THE WEST LIMIT OF GERVAIS DRIVE HAS BEEN CONFIRMED UNDER THE BOUNDARIES ACT BY PLAN BA-1365 REGISTERED AS D538 INSTRUMENT A721241. SUBJECT TO EASEMENT IN FAVOUR OF THE CORPORATION OF THE CITY OF NORTH YORK, OVER PART 17 ON PLAN 66R16437 IN A66700 TOGETHER WITH AND SUBJECT TO RIGHTSAND EASEMENTS CREATED IN SCHEDULE A OF DECLARATION D349755 , CITY OF TORONTO**Address** 18 WYNFORD DRIVE - PARKING
TORONTO

Properties

PIN 12037 - 0052 LT

Description UNIT 52, LEVEL 1, METRO TORONTO CONDOMINIUM PLAN NO. 1037 AND ITS APPURTENANT INTEREST. THE DESCRIPTION OF THE CONDOMINIUM PROPERTY IS : PART OF BLOCK J ON PLAN M-864 CITY OF NORTH YORK DESIGNATED AS PARTS 1, 2,3, 4, 5, 15, 17, 22 AND 24 ON PLAN 66R16437 THE BOUNDARY OF THE WEST LIMIT OF GERVAIS DRIVE HAS BEEN CONFIRMED UNDER THE BOUNDARIES ACT BY PLAN BA-1365 REGISTERED AS D538 INSTRUMENT A721241. SUBJECT TO EASEMENT IN FAVOUR OF THE CORPORATION OF THE CITY OF NORTH YORK, OVER PART 17 ON PLAN 66R16437 IN A66700 TOGETHER WITH AND SUBJECT TO RIGHTSAND EASEMENTS CREATED IN SCHEDULE A OF DECLARATION D349755 , CITY OF TORONTO

Address 18 WYNFORD DRIVE - PARKING
TORONTO

PIN 12037 - 0053 LT

Description UNIT 53, LEVEL 1, METRO TORONTO CONDOMINIUM PLAN NO. 1037 AND ITS APPURTENANT INTEREST. THE DESCRIPTION OF THE CONDOMINIUM PROPERTY IS : PART OF BLOCK J ON PLAN M-864 CITY OF NORTH YORK DESIGNATED AS PARTS 1, 2,3, 4, 5, 15, 17, 22 AND 24 ON PLAN 66R16437 THE BOUNDARY OF THE WEST LIMIT OF GERVAIS DRIVE HAS BEEN CONFIRMED UNDER THE BOUNDARIES ACT BY PLAN BA-1365 REGISTERED AS D538 INSTRUMENT A721241. SUBJECT TO EASEMENT IN FAVOUR OF THE CORPORATION OF THE CITY OF NORTH YORK, OVER PART 17 ON PLAN 66R16437 IN A66700 TOGETHER WITH AND SUBJECT TO RIGHTSAND EASEMENTS CREATED IN SCHEDULE A OF DECLARATION D349755 , CITY OF TORONTO

Address 18 WYNFORD DRIVE - PARKING
TORONTO

PIN 12037 - 0054 LT

Description UNIT 54, LEVEL 1, METRO TORONTO CONDOMINIUM PLAN NO. 1037 AND ITS APPURTENANT INTEREST. THE DESCRIPTION OF THE CONDOMINIUM PROPERTY IS : PART OF BLOCK J ON PLAN M-864 CITY OF NORTH YORK DESIGNATED AS PARTS 1, 2,3, 4, 5, 15, 17, 22 AND 24 ON PLAN 66R16437 THE BOUNDARY OF THE WEST LIMIT OF GERVAIS DRIVE HAS BEEN CONFIRMED UNDER THE BOUNDARIES ACT BY PLAN BA-1365 REGISTERED AS D538 INSTRUMENT A721241. SUBJECT TO EASEMENT IN FAVOUR OF THE CORPORATION OF THE CITY OF NORTH YORK, OVER PART 17 ON PLAN 66R16437 IN A66700 TOGETHER WITH AND SUBJECT TO RIGHTSAND EASEMENTS CREATED IN SCHEDULE A OF DECLARATION D349755 , CITY OF TORONTO

Address 18 WYNFORD DRIVE - PARKING
TORONTO

PIN 12037 - 0055 LT

Description UNIT 55, LEVEL 1, METRO TORONTO CONDOMINIUM PLAN NO. 1037 AND ITS APPURTENANT INTEREST. THE DESCRIPTION OF THE CONDOMINIUM PROPERTY IS : PART OF BLOCK J ON PLAN M-864 CITY OF NORTH YORK DESIGNATED AS PARTS 1, 2,3, 4, 5, 15, 17, 22 AND 24 ON PLAN 66R16437 THE BOUNDARY OF THE WEST LIMIT OF GERVAIS DRIVE HAS BEEN CONFIRMED UNDER THE BOUNDARIES ACT BY PLAN BA-1365 REGISTERED AS D538 INSTRUMENT A721241. SUBJECT TO EASEMENT IN FAVOUR OF THE CORPORATION OF THE CITY OF NORTH YORK, OVER PART 17 ON PLAN 66R16437 IN A66700 TOGETHER WITH AND SUBJECT TO RIGHTSAND EASEMENTS CREATED IN SCHEDULE A OF DECLARATION D349755 , CITY OF TORONTO

Address 18 WYNFORD DRIVE - PARKING
TORONTO

PIN 12037 - 0056 LT

Description UNIT 56, LEVEL 1, METRO TORONTO CONDOMINIUM PLAN NO. 1037 AND ITS APPURTENANT INTEREST. THE DESCRIPTION OF THE CONDOMINIUM PROPERTY IS : PART OF BLOCK J ON PLAN M-864 CITY OF NORTH YORK DESIGNATED AS PARTS 1, 2,3, 4, 5, 15, 17, 22 AND 24 ON PLAN 66R16437 THE BOUNDARY OF THE WEST LIMIT OF GERVAIS DRIVE HAS BEEN CONFIRMED UNDER THE BOUNDARIES ACT BY PLAN BA-1365 REGISTERED AS D538 INSTRUMENT A721241. SUBJECT TO EASEMENT IN FAVOUR OF THE CORPORATION OF THE CITY OF NORTH YORK, OVER PART 17 ON PLAN 66R16437 IN A66700 TOGETHER WITH AND SUBJECT TO RIGHTSAND EASEMENTS CREATED IN SCHEDULE A OF DECLARATION D349755 , CITY OF TORONTO

Address 18 WYNFORD DRIVE - PARKING
TORONTO

Properties

PIN 12037 - 0057 LT

Description UNIT 57, LEVEL 1, METRO TORONTO CONDOMINIUM PLAN NO. 1037 AND ITS APPURTENANT INTEREST. THE DESCRIPTION OF THE CONDOMINIUM PROPERTY IS : PART OF BLOCK J ON PLAN M-864 CITY OF NORTH YORK DESIGNATED AS PARTS 1, 2,3, 4, 5, 15, 17, 22 AND 24 ON PLAN 66R16437 THE BOUNDARY OF THE WEST LIMIT OF GERVAIS DRIVE HAS BEEN CONFIRMED UNDER THE BOUNDARIES ACT BY PLAN BA-1365 REGISTERED AS D538 INSTRUMENT A721241. SUBJECT TO EASEMENT IN FAVOUR OF THE CORPORATION OF THE CITY OF NORTH YORK, OVER PART 17 ON PLAN 66R16437 IN A66700 TOGETHER WITH AND SUBJECT TO RIGHTSAND EASEMENTS CREATED IN SCHEDULE A OF DECLARATION D349755 , CITY OF TORONTO

Address 18 WYNFORD DRIVE - PARKING
TORONTO

PIN 12037 - 0058 LT

Description UNIT 58, LEVEL 1, METRO TORONTO CONDOMINIUM PLAN NO. 1037 AND ITS APPURTENANT INTEREST. THE DESCRIPTION OF THE CONDOMINIUM PROPERTY IS : PART OF BLOCK J ON PLAN M-864 CITY OF NORTH YORK DESIGNATED AS PARTS 1, 2,3, 4, 5, 15, 17, 22 AND 24 ON PLAN 66R16437 THE BOUNDARY OF THE WEST LIMIT OF GERVAIS DRIVE HAS BEEN CONFIRMED UNDER THE BOUNDARIES ACT BY PLAN BA-1365 REGISTERED AS D538 INSTRUMENT A721241. SUBJECT TO EASEMENT IN FAVOUR OF THE CORPORATION OF THE CITY OF NORTH YORK, OVER PART 17 ON PLAN 66R16437 IN A66700 TOGETHER WITH AND SUBJECT TO RIGHTSAND EASEMENTS CREATED IN SCHEDULE A OF DECLARATION D349755 , CITY OF TORONTO

Address 18 WYNFORD DRIVE - PARKING
TORONTO

PIN 12037 - 0059 LT

Description UNIT 59, LEVEL 1, METRO TORONTO CONDOMINIUM PLAN NO. 1037 AND ITS APPURTENANT INTEREST. THE DESCRIPTION OF THE CONDOMINIUM PROPERTY IS : PART OF BLOCK J ON PLAN M-864 CITY OF NORTH YORK DESIGNATED AS PARTS 1, 2,3, 4, 5, 15, 17, 22 AND 24 ON PLAN 66R16437 THE BOUNDARY OF THE WEST LIMIT OF GERVAIS DRIVE HAS BEEN CONFIRMED UNDER THE BOUNDARIES ACT BY PLAN BA-1365 REGISTERED AS D538 INSTRUMENT A721241. SUBJECT TO EASEMENT IN FAVOUR OF THE CORPORATION OF THE CITY OF NORTH YORK, OVER PART 17 ON PLAN 66R16437 IN A66700 TOGETHER WITH AND SUBJECT TO RIGHTSAND EASEMENTS CREATED IN SCHEDULE A OF DECLARATION D349755 , CITY OF TORONTO

Address 18 WYNFORD DRIVE - PARKING
TORONTO

PIN 12037 - 0060 LT

Description UNIT 60, LEVEL 1, METRO TORONTO CONDOMINIUM PLAN NO. 1037 AND ITS APPURTENANT INTEREST. THE DESCRIPTION OF THE CONDOMINIUM PROPERTY IS : PART OF BLOCK J ON PLAN M-864 CITY OF NORTH YORK DESIGNATED AS PARTS 1, 2,3, 4, 5, 15, 17, 22 AND 24 ON PLAN 66R16437 THE BOUNDARY OF THE WEST LIMIT OF GERVAIS DRIVE HAS BEEN CONFIRMED UNDER THE BOUNDARIES ACT BY PLAN BA-1365 REGISTERED AS D538 INSTRUMENT A721241. SUBJECT TO EASEMENT IN FAVOUR OF THE CORPORATION OF THE CITY OF NORTH YORK, OVER PART 17 ON PLAN 66R16437 IN A66700 TOGETHER WITH AND SUBJECT TO RIGHTSAND EASEMENTS CREATED IN SCHEDULE A OF DECLARATION D349755 , CITY OF TORONTO

Address 18 WYNFORD DRIVE - PARKING
TORONTO

PIN 12037 - 0061 LT

Description UNIT 61, LEVEL 1, METRO TORONTO CONDOMINIUM PLAN NO. 1037 AND ITS APPURTENANT INTEREST. THE DESCRIPTION OF THE CONDOMINIUM PROPERTY IS : PART OF BLOCK J ON PLAN M-864 CITY OF NORTH YORK DESIGNATED AS PARTS 1, 2,3, 4, 5, 15, 17, 22 AND 24 ON PLAN 66R16437 THE BOUNDARY OF THE WEST LIMIT OF GERVAIS DRIVE HAS BEEN CONFIRMED UNDER THE BOUNDARIES ACT BY PLAN BA-1365 REGISTERED AS D538 INSTRUMENT A721241. SUBJECT TO EASEMENT IN FAVOUR OF THE CORPORATION OF THE CITY OF NORTH YORK, OVER PART 17 ON PLAN 66R16437 IN A66700 TOGETHER WITH AND SUBJECT TO RIGHTSAND EASEMENTS CREATED IN SCHEDULE A OF DECLARATION D349755 , CITY OF TORONTO

Address 18 WYNFORD DRIVE - PARKING
TORONTO

Properties

PIN 12037 - 0062 LT

Description UNIT 62, LEVEL 1, METRO TORONTO CONDOMINIUM PLAN NO. 1037 AND ITS APPURTENANT INTEREST. THE DESCRIPTION OF THE CONDOMINIUM PROPERTY IS : PART OF BLOCK J ON PLAN M-864 CITY OF NORTH YORK DESIGNATED AS PARTS 1, 2,3, 4, 5, 15, 17, 22 AND 24 ON PLAN 66R16437 THE BOUNDARY OF THE WEST LIMIT OF GERVAIS DRIVE HAS BEEN CONFIRMED UNDER THE BOUNDARIES ACT BY PLAN BA-1365 REGISTERED AS D538 INSTRUMENT A721241. SUBJECT TO EASEMENT IN FAVOUR OF THE CORPORATION OF THE CITY OF NORTH YORK, OVER PART 17 ON PLAN 66R16437 IN A66700 TOGETHER WITH AND SUBJECT TO RIGHTSAND EASEMENTS CREATED IN SCHEDULE A OF DECLARATION D349755 , CITY OF TORONTO

Address 18 WYNFORD DRIVE - PARKING
TORONTO

PIN 12037 - 0063 LT

Description UNIT 63, LEVEL 1, METRO TORONTO CONDOMINIUM PLAN NO. 1037 AND ITS APPURTENANT INTEREST. THE DESCRIPTION OF THE CONDOMINIUM PROPERTY IS : PART OF BLOCK J ON PLAN M-864 CITY OF NORTH YORK DESIGNATED AS PARTS 1, 2,3, 4, 5, 15, 17, 22 AND 24 ON PLAN 66R16437 THE BOUNDARY OF THE WEST LIMIT OF GERVAIS DRIVE HAS BEEN CONFIRMED UNDER THE BOUNDARIES ACT BY PLAN BA-1365 REGISTERED AS D538 INSTRUMENT A721241. SUBJECT TO EASEMENT IN FAVOUR OF THE CORPORATION OF THE CITY OF NORTH YORK, OVER PART 17 ON PLAN 66R16437 IN A66700 TOGETHER WITH AND SUBJECT TO RIGHTSAND EASEMENTS CREATED IN SCHEDULE A OF DECLARATION D349755 , CITY OF TORONTO

Address 18 WYNFORD DRIVE - PARKING
TORONTO

PIN 12037 - 0064 LT

Description UNIT 64, LEVEL 1, METRO TORONTO CONDOMINIUM PLAN NO. 1037 AND ITS APPURTENANT INTEREST. THE DESCRIPTION OF THE CONDOMINIUM PROPERTY IS : PART OF BLOCK J ON PLAN M-864 CITY OF NORTH YORK DESIGNATED AS PARTS 1, 2,3, 4, 5, 15, 17, 22 AND 24 ON PLAN 66R16437 THE BOUNDARY OF THE WEST LIMIT OF GERVAIS DRIVE HAS BEEN CONFIRMED UNDER THE BOUNDARIES ACT BY PLAN BA-1365 REGISTERED AS D538 INSTRUMENT A721241. SUBJECT TO EASEMENT IN FAVOUR OF THE CORPORATION OF THE CITY OF NORTH YORK, OVER PART 17 ON PLAN 66R16437 IN A66700 TOGETHER WITH AND SUBJECT TO RIGHTSAND EASEMENTS CREATED IN SCHEDULE A OF DECLARATION D349755 , CITY OF TORONTO

Address 18 WYNFORD DRIVE - PARKING
TORONTO

PIN 12037 - 0090 LT

Description UNIT 90, LEVEL 1, METRO TORONTO CONDOMINIUM PLAN NO. 1037 AND ITS APPURTENANT INTEREST. THE DESCRIPTION OF THE CONDOMINIUM PROPERTY IS : PART OF BLOCK J ON PLAN M-864 CITY OF NORTH YORK DESIGNATED AS PARTS 1, 2,3, 4, 5, 15, 17, 22 AND 24 ON PLAN 66R16437 THE BOUNDARY OF THE WEST LIMIT OF GERVAIS DRIVE HAS BEEN CONFIRMED UNDER THE BOUNDARIES ACT BY PLAN BA-1365 REGISTERED AS D538 INSTRUMENT A721241. SUBJECT TO EASEMENT IN FAVOUR OF THE CORPORATION OF THE CITY OF NORTH YORK, OVER PART 17 ON PLAN 66R16437 IN A66700 TOGETHER WITH AND SUBJECT TO RIGHTSAND EASEMENTS CREATED IN SCHEDULE A OF DECLARATION D349755 , CITY OF TORONTO

Address 18 WYNFORD DRIVE - PARKING
TORONTO

PIN 12037 - 0091 LT

Description UNIT 91, LEVEL 1, METRO TORONTO CONDOMINIUM PLAN NO. 1037 AND ITS APPURTENANT INTEREST. THE DESCRIPTION OF THE CONDOMINIUM PROPERTY IS : PART OF BLOCK J ON PLAN M-864 CITY OF NORTH YORK DESIGNATED AS PARTS 1, 2,3, 4, 5, 15, 17, 22 AND 24 ON PLAN 66R16437 THE BOUNDARY OF THE WEST LIMIT OF GERVAIS DRIVE HAS BEEN CONFIRMED UNDER THE BOUNDARIES ACT BY PLAN BA-1365 REGISTERED AS D538 INSTRUMENT A721241. SUBJECT TO EASEMENT IN FAVOUR OF THE CORPORATION OF THE CITY OF NORTH YORK, OVER PART 17 ON PLAN 66R16437 IN A66700 TOGETHER WITH AND SUBJECT TO RIGHTSAND EASEMENTS CREATED IN SCHEDULE A OF DECLARATION D349755 , CITY OF TORONTO

Address 18 WYNFORD DRIVE - PARKING
TORONTO

| |
|-------------------|
| Properties |
|-------------------|

PIN 12037 - 0092 LT

Description UNIT 92, LEVEL 1, METRO TORONTO CONDOMINIUM PLAN NO. 1037 AND ITS APPURTENANT INTEREST. THE DESCRIPTION OF THE CONDOMINIUM PROPERTY IS : PART OF BLOCK J ON PLAN M-864 CITY OF NORTH YORK DESIGNATED AS PARTS 1, 2,3, 4, 5, 15, 17, 22 AND 24 ON PLAN 66R16437 THE BOUNDARY OF THE WEST LIMIT OF GERVAIS DRIVE HAS BEEN CONFIRMED UNDER THE BOUNDARIES ACT BY PLAN BA-1365 REGISTERED AS D538 INSTRUMENT A721241. SUBJECT TO EASEMENT IN FAVOUR OF THE CORPORATION OF THE CITY OF NORTH YORK, OVER PART 17 ON PLAN 66R16437 IN A66700 TOGETHER WITH AND SUBJECT TO RIGHTSAND EASEMENTS CREATED IN SCHEDULE A OF DECLARATION D349755 , CITY OF TORONTO

Address 18 WYNFORD DRIVE - PARKING
TORONTO

PIN 12037 - 0093 LT

Description UNIT 93, LEVEL 1, METRO TORONTO CONDOMINIUM PLAN NO. 1037 AND ITS APPURTENANT INTEREST. THE DESCRIPTION OF THE CONDOMINIUM PROPERTY IS : PART OF BLOCK J ON PLAN M-864 CITY OF NORTH YORK DESIGNATED AS PARTS 1, 2,3, 4, 5, 15, 17, 22 AND 24 ON PLAN 66R16437 THE BOUNDARY OF THE WEST LIMIT OF GERVAIS DRIVE HAS BEEN CONFIRMED UNDER THE BOUNDARIES ACT BY PLAN BA-1365 REGISTERED AS D538 INSTRUMENT A721241. SUBJECT TO EASEMENT IN FAVOUR OF THE CORPORATION OF THE CITY OF NORTH YORK, OVER PART 17 ON PLAN 66R16437 IN A66700 TOGETHER WITH AND SUBJECT TO RIGHTSAND EASEMENTS CREATED IN SCHEDULE A OF DECLARATION D349755 , CITY OF TORONTO

Address 18 WYNFORD DRIVE - PARKING
TORONTO

PIN 12037 - 0094 LT

Description UNIT 94, LEVEL 1, METRO TORONTO CONDOMINIUM PLAN NO. 1037 AND ITS APPURTENANT INTEREST. THE DESCRIPTION OF THE CONDOMINIUM PROPERTY IS : PART OF BLOCK J ON PLAN M-864 CITY OF NORTH YORK DESIGNATED AS PARTS 1, 2,3, 4, 5, 15, 17, 22 AND 24 ON PLAN 66R16437 THE BOUNDARY OF THE WEST LIMIT OF GERVAIS DRIVE HAS BEEN CONFIRMED UNDER THE BOUNDARIES ACT BY PLAN BA-1365 REGISTERED AS D538 INSTRUMENT A721241. SUBJECT TO EASEMENT IN FAVOUR OF THE CORPORATION OF THE CITY OF NORTH YORK, OVER PART 17 ON PLAN 66R16437 IN A66700 TOGETHER WITH AND SUBJECT TO RIGHTSAND EASEMENTS CREATED IN SCHEDULE A OF DECLARATION D349755 , CITY OF TORONTO

Address 18 WYNFORD DRIVE - PARKING
TORONTO

PIN 12037 - 0095 LT

Description UNIT 95, LEVEL 1, METRO TORONTO CONDOMINIUM PLAN NO. 1037 AND ITS APPURTENANT INTEREST. THE DESCRIPTION OF THE CONDOMINIUM PROPERTY IS : PART OF BLOCK J ON PLAN M-864 CITY OF NORTH YORK DESIGNATED AS PARTS 1, 2,3, 4, 5, 15, 17, 22 AND 24 ON PLAN 66R16437 THE BOUNDARY OF THE WEST LIMIT OF GERVAIS DRIVE HAS BEEN CONFIRMED UNDER THE BOUNDARIES ACT BY PLAN BA-1365 REGISTERED AS D538 INSTRUMENT A721241. SUBJECT TO EASEMENT IN FAVOUR OF THE CORPORATION OF THE CITY OF NORTH YORK, OVER PART 17 ON PLAN 66R16437 IN A66700 TOGETHER WITH AND SUBJECT TO RIGHTSAND EASEMENTS CREATED IN SCHEDULE A OF DECLARATION D349755 , CITY OF TORONTO

Address 18 WYNFORD DRIVE - PARKING
TORONTO

PIN 12037 - 0096 LT

Description UNIT 96, LEVEL 1, METRO TORONTO CONDOMINIUM PLAN NO. 1037 AND ITS APPURTENANT INTEREST. THE DESCRIPTION OF THE CONDOMINIUM PROPERTY IS : PART OF BLOCK J ON PLAN M-864 CITY OF NORTH YORK DESIGNATED AS PARTS 1, 2,3, 4, 5, 15, 17, 22 AND 24 ON PLAN 66R16437 THE BOUNDARY OF THE WEST LIMIT OF GERVAIS DRIVE HAS BEEN CONFIRMED UNDER THE BOUNDARIES ACT BY PLAN BA-1365 REGISTERED AS D538 INSTRUMENT A721241. SUBJECT TO EASEMENT IN FAVOUR OF THE CORPORATION OF THE CITY OF NORTH YORK, OVER PART 17 ON PLAN 66R16437 IN A66700 TOGETHER WITH AND SUBJECT TO RIGHTSAND EASEMENTS CREATED IN SCHEDULE A OF DECLARATION D349755 , CITY OF TORONTO

Address 18 WYNFORD DRIVE - PARKING
TORONTO

Properties

PIN 12037 - 0097 LT

Description UNIT 97, LEVEL 1, METRO TORONTO CONDOMINIUM PLAN NO. 1037 AND ITS APPURTENANT INTEREST. THE DESCRIPTION OF THE CONDOMINIUM PROPERTY IS : PART OF BLOCK J ON PLAN M-864 CITY OF NORTH YORK DESIGNATED AS PARTS 1, 2,3, 4, 5, 15, 17, 22 AND 24 ON PLAN 66R16437 THE BOUNDARY OF THE WEST LIMIT OF GERVAIS DRIVE HAS BEEN CONFIRMED UNDER THE BOUNDARIES ACT BY PLAN BA-1365 REGISTERED AS D538 INSTRUMENT A721241. SUBJECT TO EASEMENT IN FAVOUR OF THE CORPORATION OF THE CITY OF NORTH YORK, OVER PART 17 ON PLAN 66R16437 IN A66700 TOGETHER WITH AND SUBJECT TO RIGHTSAND EASEMENTS CREATED IN SCHEDULE A OF DECLARATION D349755 , CITY OF TORONTO

Address 18 WYNFORD DRIVE - PARKING
TORONTO

PIN 12037 - 0098 LT

Description UNIT 98, LEVEL 1, METRO TORONTO CONDOMINIUM PLAN NO. 1037 AND ITS APPURTENANT INTEREST. THE DESCRIPTION OF THE CONDOMINIUM PROPERTY IS : PART OF BLOCK J ON PLAN M-864 CITY OF NORTH YORK DESIGNATED AS PARTS 1, 2,3, 4, 5, 15, 17, 22 AND 24 ON PLAN 66R16437 THE BOUNDARY OF THE WEST LIMIT OF GERVAIS DRIVE HAS BEEN CONFIRMED UNDER THE BOUNDARIES ACT BY PLAN BA-1365 REGISTERED AS D538 INSTRUMENT A721241. SUBJECT TO EASEMENT IN FAVOUR OF THE CORPORATION OF THE CITY OF NORTH YORK, OVER PART 17 ON PLAN 66R16437 IN A66700 TOGETHER WITH AND SUBJECT TO RIGHTSAND EASEMENTS CREATED IN SCHEDULE A OF DECLARATION D349755 , CITY OF TORONTO

Address 18 WYNFORD DRIVE - PARKING
TORONTO

PIN 12037 - 0099 LT

Description UNIT 99, LEVEL 1, METRO TORONTO CONDOMINIUM PLAN NO. 1037 AND ITS APPURTENANT INTEREST. THE DESCRIPTION OF THE CONDOMINIUM PROPERTY IS : PART OF BLOCK J ON PLAN M-864 CITY OF NORTH YORK DESIGNATED AS PARTS 1, 2,3, 4, 5, 15, 17, 22 AND 24 ON PLAN 66R16437 THE BOUNDARY OF THE WEST LIMIT OF GERVAIS DRIVE HAS BEEN CONFIRMED UNDER THE BOUNDARIES ACT BY PLAN BA-1365 REGISTERED AS D538 INSTRUMENT A721241. SUBJECT TO EASEMENT IN FAVOUR OF THE CORPORATION OF THE CITY OF NORTH YORK, OVER PART 17 ON PLAN 66R16437 IN A66700 TOGETHER WITH AND SUBJECT TO RIGHTSAND EASEMENTS CREATED IN SCHEDULE A OF DECLARATION D349755 , CITY OF TORONTO

Address 18 WYNFORD DRIVE - PARKING
TORONTO

PIN 12037 - 0100 LT

Description UNIT 100, LEVEL 1, METRO TORONTO CONDOMINIUM PLAN NO. 1037 AND ITS APPURTENANT INTEREST. THE DESCRIPTION OF THE CONDOMINIUM PROPERTY IS : PART OF BLOCK J ON PLAN M-864 CITY OF NORTH YORK DESIGNATED AS PARTS 1, 2,3, 4, 5, 15, 17, 22 AND 24 ON PLAN 66R16437 THE BOUNDARY OF THE WEST LIMIT OF GERVAIS DRIVE HAS BEEN CONFIRMED UNDER THE BOUNDARIES ACT BY PLAN BA-1365 REGISTERED AS D538 INSTRUMENT A721241. SUBJECT TO EASEMENT IN FAVOUR OF THE CORPORATION OF THE CITY OF NORTH YORK, OVER PART 17 ON PLAN 66R16437 IN A66700 TOGETHER WITH AND SUBJECT TO RIGHTSAND EASEMENTS CREATED IN SCHEDULE A OF DECLARATION D349755 , CITY OF TORONTO

Address 18 WYNFORD DRIVE - PARKING
TORONTO

PIN 12037 - 0101 LT

Description UNIT 101, LEVEL 1, METRO TORONTO CONDOMINIUM PLAN NO. 1037 AND ITS APPURTENANT INTEREST. THE DESCRIPTION OF THE CONDOMINIUM PROPERTY IS : PART OF BLOCK J ON PLAN M-864 CITY OF NORTH YORK DESIGNATED AS PARTS 1, 2,3, 4, 5, 15, 17, 22 AND 24 ON PLAN 66R16437 THE BOUNDARY OF THE WEST LIMIT OF GERVAIS DRIVE HAS BEEN CONFIRMED UNDER THE BOUNDARIES ACT BY PLAN BA-1365 REGISTERED AS D538 INSTRUMENT A721241. SUBJECT TO EASEMENT IN FAVOUR OF THE CORPORATION OF THE CITY OF NORTH YORK, OVER PART 17 ON PLAN 66R16437 IN A66700 TOGETHER WITH AND SUBJECT TO RIGHTSAND EASEMENTS CREATED IN SCHEDULE A OF DECLARATION D349755 , CITY OF TORONTO

Address 18 WYNFORD DRIVE - PARKING
TORONTO

Properties

PIN 12037 - 0102 LT

Description UNIT 102, LEVEL 1, METRO TORONTO CONDOMINIUM PLAN NO. 1037 AND ITS APPURTENANT INTEREST. THE DESCRIPTION OF THE CONDOMINIUM PROPERTY IS : PART OF BLOCK J ON PLAN M-864 CITY OF NORTH YORK DESIGNATED AS PARTS 1, 2,3, 4, 5, 15, 17, 22 AND 24 ON PLAN 66R16437 THE BOUNDARY OF THE WEST LIMIT OF GERVAIS DRIVE HAS BEEN CONFIRMED UNDER THE BOUNDARIES ACT BY PLAN BA-1365 REGISTERED AS D538 INSTRUMENT A721241. SUBJECT TO EASEMENT IN FAVOUR OF THE CORPORATION OF THE CITY OF NORTH YORK, OVER PART 17 ON PLAN 66R16437 IN A66700 TOGETHER WITH AND SUBJECT TO RIGHTSAND EASEMENTS CREATED IN SCHEDULE A OF DECLARATION D349755 , CITY OF TORONTO

Address 18 WYNFORD DRIVE - PARKING
TORONTO

PIN 12037 - 0103 LT

Description UNIT 103, LEVEL 1, METRO TORONTO CONDOMINIUM PLAN NO. 1037 AND ITS APPURTENANT INTEREST. THE DESCRIPTION OF THE CONDOMINIUM PROPERTY IS : PART OF BLOCK J ON PLAN M-864 CITY OF NORTH YORK DESIGNATED AS PARTS 1, 2,3, 4, 5, 15, 17, 22 AND 24 ON PLAN 66R16437 THE BOUNDARY OF THE WEST LIMIT OF GERVAIS DRIVE HAS BEEN CONFIRMED UNDER THE BOUNDARIES ACT BY PLAN BA-1365 REGISTERED AS D538 INSTRUMENT A721241. SUBJECT TO EASEMENT IN FAVOUR OF THE CORPORATION OF THE CITY OF NORTH YORK, OVER PART 17 ON PLAN 66R16437 IN A66700 TOGETHER WITH AND SUBJECT TO RIGHTSAND EASEMENTS CREATED IN SCHEDULE A OF DECLARATION D349755 , CITY OF TORONTO

Address 18 WYNFORD DRIVE - PARKING
TORONTO

PIN 12037 - 0104 LT

Description UNIT 104, LEVEL 1, METRO TORONTO CONDOMINIUM PLAN NO. 1037 AND ITS APPURTENANT INTEREST. THE DESCRIPTION OF THE CONDOMINIUM PROPERTY IS : PART OF BLOCK J ON PLAN M-864 CITY OF NORTH YORK DESIGNATED AS PARTS 1, 2,3, 4, 5, 15, 17, 22 AND 24 ON PLAN 66R16437 THE BOUNDARY OF THE WEST LIMIT OF GERVAIS DRIVE HAS BEEN CONFIRMED UNDER THE BOUNDARIES ACT BY PLAN BA-1365 REGISTERED AS D538 INSTRUMENT A721241. SUBJECT TO EASEMENT IN FAVOUR OF THE CORPORATION OF THE CITY OF NORTH YORK, OVER PART 17 ON PLAN 66R16437 IN A66700 TOGETHER WITH AND SUBJECT TO RIGHTSAND EASEMENTS CREATED IN SCHEDULE A OF DECLARATION D349755 , CITY OF TORONTO

Address 18 WYNFORD DRIVE - PARKING
TORONTO

PIN 12037 - 0105 LT

Description UNIT 105, LEVEL 1, METRO TORONTO CONDOMINIUM PLAN NO. 1037 AND ITS APPURTENANT INTEREST. THE DESCRIPTION OF THE CONDOMINIUM PROPERTY IS : PART OF BLOCK J ON PLAN M-864 CITY OF NORTH YORK DESIGNATED AS PARTS 1, 2,3, 4, 5, 15, 17, 22 AND 24 ON PLAN 66R16437 THE BOUNDARY OF THE WEST LIMIT OF GERVAIS DRIVE HAS BEEN CONFIRMED UNDER THE BOUNDARIES ACT BY PLAN BA-1365 REGISTERED AS D538 INSTRUMENT A721241. SUBJECT TO EASEMENT IN FAVOUR OF THE CORPORATION OF THE CITY OF NORTH YORK, OVER PART 17 ON PLAN 66R16437 IN A66700 TOGETHER WITH AND SUBJECT TO RIGHTSAND EASEMENTS CREATED IN SCHEDULE A OF DECLARATION D349755 , CITY OF TORONTO

Address 18 WYNFORD DRIVE - PARKING
TORONTO

PIN 12037 - 0106 LT

Description UNIT 106, LEVEL 1, METRO TORONTO CONDOMINIUM PLAN NO. 1037 AND ITS APPURTENANT INTEREST. THE DESCRIPTION OF THE CONDOMINIUM PROPERTY IS : PART OF BLOCK J ON PLAN M-864 CITY OF NORTH YORK DESIGNATED AS PARTS 1, 2,3, 4, 5, 15, 17, 22 AND 24 ON PLAN 66R16437 THE BOUNDARY OF THE WEST LIMIT OF GERVAIS DRIVE HAS BEEN CONFIRMED UNDER THE BOUNDARIES ACT BY PLAN BA-1365 REGISTERED AS D538 INSTRUMENT A721241. SUBJECT TO EASEMENT IN FAVOUR OF THE CORPORATION OF THE CITY OF NORTH YORK, OVER PART 17 ON PLAN 66R16437 IN A66700 TOGETHER WITH AND SUBJECT TO RIGHTSAND EASEMENTS CREATED IN SCHEDULE A OF DECLARATION D349755 , CITY OF TORONTO

Address 18 WYNFORD DRIVE - PARKING
TORONTO

Properties**PIN** 12037 - 0107 LT**Description** UNIT 107, LEVEL 1, METRO TORONTO CONDOMINIUM PLAN NO. 1037 AND ITS APPURTENANT INTEREST. THE DESCRIPTION OF THE CONDOMINIUM PROPERTY IS : PART OF BLOCK J ON PLAN M-864 CITY OF NORTH YORK DESIGNATED AS PARTS 1, 2,3, 4, 5, 15, 17, 22 AND 24 ON PLAN 66R16437 THE BOUNDARY OF THE WEST LIMIT OF GERVAIS DRIVE HAS BEEN CONFIRMED UNDER THE BOUNDARIES ACT BY PLAN BA-1365 REGISTERED AS D538 INSTRUMENT A721241. SUBJECT TO EASEMENT IN FAVOUR OF THE CORPORATION OF THE CITY OF NORTH YORK, OVER PART 17 ON PLAN 66R16437 IN A66700 TOGETHER WITH AND SUBJECT TO RIGHTSAND EASEMENTS CREATED IN SCHEDULE A OF DECLARATION D349755 , CITY OF TORONTO**Address** 18 WYNFORD DRIVE - PARKING
TORONTO**PIN** 12037 - 0108 LT**Description** UNIT 108, LEVEL 1, METRO TORONTO CONDOMINIUM PLAN NO. 1037 AND ITS APPURTENANT INTEREST. THE DESCRIPTION OF THE CONDOMINIUM PROPERTY IS : PART OF BLOCK J ON PLAN M-864 CITY OF NORTH YORK DESIGNATED AS PARTS 1, 2,3, 4, 5, 15, 17, 22 AND 24 ON PLAN 66R16437 THE BOUNDARY OF THE WEST LIMIT OF GERVAIS DRIVE HAS BEEN CONFIRMED UNDER THE BOUNDARIES ACT BY PLAN BA-1365 REGISTERED AS D538 INSTRUMENT A721241. SUBJECT TO EASEMENT IN FAVOUR OF THE CORPORATION OF THE CITY OF NORTH YORK, OVER PART 17 ON PLAN 66R16437 IN A66700 TOGETHER WITH AND SUBJECT TO RIGHTSAND EASEMENTS CREATED IN SCHEDULE A OF DECLARATION D349755 , CITY OF TORONTO**Address** 18 WYNFORD DRIVE - PARKING
TORONTO**PIN** 12037 - 0109 LT**Description** UNIT 109, LEVEL 1, METRO TORONTO CONDOMINIUM PLAN NO. 1037 AND ITS APPURTENANT INTEREST. THE DESCRIPTION OF THE CONDOMINIUM PROPERTY IS : PART OF BLOCK J ON PLAN M-864 CITY OF NORTH YORK DESIGNATED AS PARTS 1, 2,3, 4, 5, 15, 17, 22 AND 24 ON PLAN 66R16437 THE BOUNDARY OF THE WEST LIMIT OF GERVAIS DRIVE HAS BEEN CONFIRMED UNDER THE BOUNDARIES ACT BY PLAN BA-1365 REGISTERED AS D538 INSTRUMENT A721241. SUBJECT TO EASEMENT IN FAVOUR OF THE CORPORATION OF THE CITY OF NORTH YORK, OVER PART 17 ON PLAN 66R16437 IN A66700 TOGETHER WITH AND SUBJECT TO RIGHTSAND EASEMENTS CREATED IN SCHEDULE A OF DECLARATION D349755 , CITY OF TORONTO**Address** 18 WYNFORD DRIVE - PARKING
TORONTO**PIN** 12037 - 0110 LT**Description** UNIT 110, LEVEL 1, METRO TORONTO CONDOMINIUM PLAN NO. 1037 AND ITS APPURTENANT INTEREST. THE DESCRIPTION OF THE CONDOMINIUM PROPERTY IS : PART OF BLOCK J ON PLAN M-864 CITY OF NORTH YORK DESIGNATED AS PARTS 1, 2,3, 4, 5, 15, 17, 22 AND 24 ON PLAN 66R16437 THE BOUNDARY OF THE WEST LIMIT OF GERVAIS DRIVE HAS BEEN CONFIRMED UNDER THE BOUNDARIES ACT BY PLAN BA-1365 REGISTERED AS D538 INSTRUMENT A721241. SUBJECT TO EASEMENT IN FAVOUR OF THE CORPORATION OF THE CITY OF NORTH YORK, OVER PART 17 ON PLAN 66R16437 IN A66700 TOGETHER WITH AND SUBJECT TO RIGHTSAND EASEMENTS CREATED IN SCHEDULE A OF DECLARATION D349755 , CITY OF TORONTO**Address** 18 WYNFORD DRIVE - PARKING
TORONTO**PIN** 12037 - 0111 LT**Description** UNIT 111, LEVEL 1, METRO TORONTO CONDOMINIUM PLAN NO. 1037 AND ITS APPURTENANT INTEREST. THE DESCRIPTION OF THE CONDOMINIUM PROPERTY IS : PART OF BLOCK J ON PLAN M-864 CITY OF NORTH YORK DESIGNATED AS PARTS 1, 2,3, 4, 5, 15, 17, 22 AND 24 ON PLAN 66R16437 THE BOUNDARY OF THE WEST LIMIT OF GERVAIS DRIVE HAS BEEN CONFIRMED UNDER THE BOUNDARIES ACT BY PLAN BA-1365 REGISTERED AS D538 INSTRUMENT A721241. SUBJECT TO EASEMENT IN FAVOUR OF THE CORPORATION OF THE CITY OF NORTH YORK, OVER PART 17 ON PLAN 66R16437 IN A66700 TOGETHER WITH AND SUBJECT TO RIGHTSAND EASEMENTS CREATED IN SCHEDULE A OF DECLARATION D349755 , CITY OF TORONTO**Address** 18 WYNFORD DRIVE - PARKING
TORONTO

Properties

PIN 12037 - 0112 LT

Description UNIT 112, LEVEL 1, METRO TORONTO CONDOMINIUM PLAN NO. 1037 AND ITS APPURTENANT INTEREST. THE DESCRIPTION OF THE CONDOMINIUM PROPERTY IS : PART OF BLOCK J ON PLAN M-864 CITY OF NORTH YORK DESIGNATED AS PARTS 1, 2,3, 4, 5, 15, 17, 22 AND 24 ON PLAN 66R16437 THE BOUNDARY OF THE WEST LIMIT OF GERVAIS DRIVE HAS BEEN CONFIRMED UNDER THE BOUNDARIES ACT BY PLAN BA-1365 REGISTERED AS D538 INSTRUMENT A721241. SUBJECT TO EASEMENT IN FAVOUR OF THE CORPORATION OF THE CITY OF NORTH YORK, OVER PART 17 ON PLAN 66R16437 IN A66700 TOGETHER WITH AND SUBJECT TO RIGHTSAND EASEMENTS CREATED IN SCHEDULE A OF DECLARATION D349755 , CITY OF TORONTO

Address 18 WYNFORD DRIVE - PARKING
TORONTO

PIN 12037 - 0113 LT

Description UNIT 113, LEVEL 1, METRO TORONTO CONDOMINIUM PLAN NO. 1037 AND ITS APPURTENANT INTEREST. THE DESCRIPTION OF THE CONDOMINIUM PROPERTY IS : PART OF BLOCK J ON PLAN M-864 CITY OF NORTH YORK DESIGNATED AS PARTS 1, 2,3, 4, 5, 15, 17, 22 AND 24 ON PLAN 66R16437 THE BOUNDARY OF THE WEST LIMIT OF GERVAIS DRIVE HAS BEEN CONFIRMED UNDER THE BOUNDARIES ACT BY PLAN BA-1365 REGISTERED AS D538 INSTRUMENT A721241. SUBJECT TO EASEMENT IN FAVOUR OF THE CORPORATION OF THE CITY OF NORTH YORK, OVER PART 17 ON PLAN 66R16437 IN A66700 TOGETHER WITH AND SUBJECT TO RIGHTSAND EASEMENTS CREATED IN SCHEDULE A OF DECLARATION D349755 , CITY OF TORONTO

Address 18 WYNFORD DRIVE - PARKING
TORONTO

PIN 12037 - 0114 LT

Description UNIT 114, LEVEL 1, METRO TORONTO CONDOMINIUM PLAN NO. 1037 AND ITS APPURTENANT INTEREST. THE DESCRIPTION OF THE CONDOMINIUM PROPERTY IS : PART OF BLOCK J ON PLAN M-864 CITY OF NORTH YORK DESIGNATED AS PARTS 1, 2,3, 4, 5, 15, 17, 22 AND 24 ON PLAN 66R16437 THE BOUNDARY OF THE WEST LIMIT OF GERVAIS DRIVE HAS BEEN CONFIRMED UNDER THE BOUNDARIES ACT BY PLAN BA-1365 REGISTERED AS D538 INSTRUMENT A721241. SUBJECT TO EASEMENT IN FAVOUR OF THE CORPORATION OF THE CITY OF NORTH YORK, OVER PART 17 ON PLAN 66R16437 IN A66700 TOGETHER WITH AND SUBJECT TO RIGHTSAND EASEMENTS CREATED IN SCHEDULE A OF DECLARATION D349755 , CITY OF TORONTO

Address 18 WYNFORD DRIVE - PARKING
TORONTO

PIN 12037 - 0115 LT

Description UNIT 115, LEVEL 1, METRO TORONTO CONDOMINIUM PLAN NO. 1037 AND ITS APPURTENANT INTEREST. THE DESCRIPTION OF THE CONDOMINIUM PROPERTY IS : PART OF BLOCK J ON PLAN M-864 CITY OF NORTH YORK DESIGNATED AS PARTS 1, 2,3, 4, 5, 15, 17, 22 AND 24 ON PLAN 66R16437 THE BOUNDARY OF THE WEST LIMIT OF GERVAIS DRIVE HAS BEEN CONFIRMED UNDER THE BOUNDARIES ACT BY PLAN BA-1365 REGISTERED AS D538 INSTRUMENT A721241. SUBJECT TO EASEMENT IN FAVOUR OF THE CORPORATION OF THE CITY OF NORTH YORK, OVER PART 17 ON PLAN 66R16437 IN A66700 TOGETHER WITH AND SUBJECT TO RIGHTSAND EASEMENTS CREATED IN SCHEDULE A OF DECLARATION D349755 , CITY OF TORONTO

Address 18 WYNFORD DRIVE - PARKING
TORONTO

PIN 12037 - 0116 LT

Description UNIT 116, LEVEL 1, METRO TORONTO CONDOMINIUM PLAN NO. 1037 AND ITS APPURTENANT INTEREST. THE DESCRIPTION OF THE CONDOMINIUM PROPERTY IS : PART OF BLOCK J ON PLAN M-864 CITY OF NORTH YORK DESIGNATED AS PARTS 1, 2,3, 4, 5, 15, 17, 22 AND 24 ON PLAN 66R16437 THE BOUNDARY OF THE WEST LIMIT OF GERVAIS DRIVE HAS BEEN CONFIRMED UNDER THE BOUNDARIES ACT BY PLAN BA-1365 REGISTERED AS D538 INSTRUMENT A721241. SUBJECT TO EASEMENT IN FAVOUR OF THE CORPORATION OF THE CITY OF NORTH YORK, OVER PART 17 ON PLAN 66R16437 IN A66700 TOGETHER WITH AND SUBJECT TO RIGHTSAND EASEMENTS CREATED IN SCHEDULE A OF DECLARATION D349755 , CITY OF TORONTO

Address 18 WYNFORD DRIVE - PARKING
TORONTO

Properties

PIN 12037 - 0117 LT
Description UNIT 117, LEVEL 1, METRO TORONTO CONDOMINIUM PLAN NO. 1037 AND ITS APPURTENANT INTEREST. THE DESCRIPTION OF THE CONDOMINIUM PROPERTY IS : PART OF BLOCK J ON PLAN M-864 CITY OF NORTH YORK DESIGNATED AS PARTS 1, 2,3, 4, 5, 15, 17, 22 AND 24 ON PLAN 66R16437 THE BOUNDARY OF THE WEST LIMIT OF GERVAIS DRIVE HAS BEEN CONFIRMED UNDER THE BOUNDARIES ACT BY PLAN BA-1365 REGISTERED AS D538 INSTRUMENT A721241. SUBJECT TO EASEMENT IN FAVOUR OF THE CORPORATION OF THE CITY OF NORTH YORK, OVER PART 17 ON PLAN 66R16437 IN A66700 TOGETHER WITH AND SUBJECT TO RIGHTSAND EASEMENTS CREATED IN SCHEDULE A OF DECLARATION D349755 , CITY OF TORONTO
Address 18 WYNFORD DRIVE - PARKING
TORONTO

PIN 12037 - 0118 LT
Description UNIT 118, LEVEL 1, METRO TORONTO CONDOMINIUM PLAN NO. 1037 AND ITS APPURTENANT INTEREST. THE DESCRIPTION OF THE CONDOMINIUM PROPERTY IS : PART OF BLOCK J ON PLAN M-864 CITY OF NORTH YORK DESIGNATED AS PARTS 1, 2,3, 4, 5, 15, 17, 22 AND 24 ON PLAN 66R16437 THE BOUNDARY OF THE WEST LIMIT OF GERVAIS DRIVE HAS BEEN CONFIRMED UNDER THE BOUNDARIES ACT BY PLAN BA-1365 REGISTERED AS D538 INSTRUMENT A721241. SUBJECT TO EASEMENT IN FAVOUR OF THE CORPORATION OF THE CITY OF NORTH YORK, OVER PART 17 ON PLAN 66R16437 IN A66700 TOGETHER WITH AND SUBJECT TO RIGHTSAND EASEMENTS CREATED IN SCHEDULE A OF DECLARATION D349755 , CITY OF TORONTO
Address 18 WYNFORD DRIVE - PARKING
TORONTO

PIN 12037 - 0119 LT
Description UNIT 119, LEVEL 1, METRO TORONTO CONDOMINIUM PLAN NO. 1037 AND ITS APPURTENANT INTEREST. THE DESCRIPTION OF THE CONDOMINIUM PROPERTY IS : PART OF BLOCK J ON PLAN M-864 CITY OF NORTH YORK DESIGNATED AS PARTS 1, 2,3, 4, 5, 15, 17, 22 AND 24 ON PLAN 66R16437 THE BOUNDARY OF THE WEST LIMIT OF GERVAIS DRIVE HAS BEEN CONFIRMED UNDER THE BOUNDARIES ACT BY PLAN BA-1365 REGISTERED AS D538 INSTRUMENT A721241. SUBJECT TO EASEMENT IN FAVOUR OF THE CORPORATION OF THE CITY OF NORTH YORK, OVER PART 17 ON PLAN 66R16437 IN A66700 TOGETHER WITH AND SUBJECT TO RIGHTSAND EASEMENTS CREATED IN SCHEDULE A OF DECLARATION D349755 , CITY OF TORONTO
Address 18 WYNFORD DRIVE - PARKING
TORONTO

PIN 12037 - 0120 LT
Description UNIT 120, LEVEL 1, METRO TORONTO CONDOMINIUM PLAN NO. 1037 AND ITS APPURTENANT INTEREST. THE DESCRIPTION OF THE CONDOMINIUM PROPERTY IS : PART OF BLOCK J ON PLAN M-864 CITY OF NORTH YORK DESIGNATED AS PARTS 1, 2,3, 4, 5, 15, 17, 22 AND 24 ON PLAN 66R16437 THE BOUNDARY OF THE WEST LIMIT OF GERVAIS DRIVE HAS BEEN CONFIRMED UNDER THE BOUNDARIES ACT BY PLAN BA-1365 REGISTERED AS D538 INSTRUMENT A721241. SUBJECT TO EASEMENT IN FAVOUR OF THE CORPORATION OF THE CITY OF NORTH YORK, OVER PART 17 ON PLAN 66R16437 IN A66700 TOGETHER WITH AND SUBJECT TO RIGHTSAND EASEMENTS CREATED IN SCHEDULE A OF DECLARATION D349755 , CITY OF TORONTO
Address 18 WYNFORD DRIVE - PARKING
TORONTO

PIN 12037 - 0121 LT
Description UNIT 121, LEVEL 1, METRO TORONTO CONDOMINIUM PLAN NO. 1037 AND ITS APPURTENANT INTEREST. THE DESCRIPTION OF THE CONDOMINIUM PROPERTY IS : PART OF BLOCK J ON PLAN M-864 CITY OF NORTH YORK DESIGNATED AS PARTS 1, 2,3, 4, 5, 15, 17, 22 AND 24 ON PLAN 66R16437 THE BOUNDARY OF THE WEST LIMIT OF GERVAIS DRIVE HAS BEEN CONFIRMED UNDER THE BOUNDARIES ACT BY PLAN BA-1365 REGISTERED AS D538 INSTRUMENT A721241. SUBJECT TO EASEMENT IN FAVOUR OF THE CORPORATION OF THE CITY OF NORTH YORK, OVER PART 17 ON PLAN 66R16437 IN A66700 TOGETHER WITH AND SUBJECT TO RIGHTSAND EASEMENTS CREATED IN SCHEDULE A OF DECLARATION D349755 , CITY OF TORONTO
Address 18 WYNFORD DRIVE - PARKING
TORONTO

The applicant(s) hereby applies to the Land Registrar.

yyyy mm dd Page 19 of 80

Properties

PIN 12037 - 0122 LT

Description UNIT 122, LEVEL 1, METRO TORONTO CONDOMINIUM PLAN NO. 1037 AND ITS APPURTENANT INTEREST. THE DESCRIPTION OF THE CONDOMINIUM PROPERTY IS : PART OF BLOCK J ON PLAN M-864 CITY OF NORTH YORK DESIGNATED AS PARTS 1, 2,3, 4, 5, 15, 17, 22 AND 24 ON PLAN 66R16437 THE BOUNDARY OF THE WEST LIMIT OF GERVAIS DRIVE HAS BEEN CONFIRMED UNDER THE BOUNDARIES ACT BY PLAN BA-1365 REGISTERED AS D538 INSTRUMENT A721241. SUBJECT TO EASEMENT IN FAVOUR OF THE CORPORATION OF THE CITY OF NORTH YORK, OVER PART 17 ON PLAN 66R16437 IN A66700 TOGETHER WITH AND SUBJECT TO RIGHTSAND EASEMENTS CREATED IN SCHEDULE A OF DECLARATION D349755 , CITY OF TORONTO

Address 18 WYNFORD DRIVE - PARKING TORONTO

PIN 12037 - 0123 LT

Description UNIT 123, LEVEL 1, METRO TORONTO CONDOMINIUM PLAN NO. 1037 AND ITS APPURTENANT INTEREST. THE DESCRIPTION OF THE CONDOMINIUM PROPERTY IS : PART OF BLOCK J ON PLAN M-864 CITY OF NORTH YORK DESIGNATED AS PARTS 1, 2,3, 4, 5, 15, 17, 22 AND 24 ON PLAN 66R16437 THE BOUNDARY OF THE WEST LIMIT OF GERVAIS DRIVE HAS BEEN CONFIRMED UNDER THE BOUNDARIES ACT BY PLAN BA-1365 REGISTERED AS D538 INSTRUMENT A721241. SUBJECT TO EASEMENT IN FAVOUR OF THE CORPORATION OF THE CITY OF NORTH YORK, OVER PART 17 ON PLAN 66R16437 IN A66700 TOGETHER WITH AND SUBJECT TO RIGHTSAND EASEMENTS CREATED IN SCHEDULE A OF DECLARATION D349755 , CITY OF TORONTO

Address 18 WYNFORD DRIVE - PARKING TORONTO

PIN 12037 - 0124 LT

Description UNIT 124, LEVEL 1, METRO TORONTO CONDOMINIUM PLAN NO. 1037 AND ITS APPURTENANT INTEREST. THE DESCRIPTION OF THE CONDOMINIUM PROPERTY IS : PART OF BLOCK J ON PLAN M-864 CITY OF NORTH YORK DESIGNATED AS PARTS 1, 2,3, 4, 5, 15, 17, 22 AND 24 ON PLAN 66R16437 THE BOUNDARY OF THE WEST LIMIT OF GERVAIS DRIVE HAS BEEN CONFIRMED UNDER THE BOUNDARIES ACT BY PLAN BA-1365 REGISTERED AS D538 INSTRUMENT A721241. SUBJECT TO EASEMENT IN FAVOUR OF THE CORPORATION OF THE CITY OF NORTH YORK, OVER PART 17 ON PLAN 66R16437 IN A66700 TOGETHER WITH AND SUBJECT TO RIGHTSAND EASEMENTS CREATED IN SCHEDULE A OF DECLARATION D349755 , CITY OF TORONTO

Address 18 WYNFORD DRIVE - PARKING TORONTO

PIN 12037 - 0125 LT

Description UNIT 125, LEVEL 1, METRO TORONTO CONDOMINIUM PLAN NO. 1037 AND ITS APPURTENANT INTEREST. THE DESCRIPTION OF THE CONDOMINIUM PROPERTY IS : PART OF BLOCK J ON PLAN M-864 CITY OF NORTH YORK DESIGNATED AS PARTS 1, 2,3, 4, 5, 15, 17, 22 AND 24 ON PLAN 66R16437 THE BOUNDARY OF THE WEST LIMIT OF GERVAIS DRIVE HAS BEEN CONFIRMED UNDER THE BOUNDARIES ACT BY PLAN BA-1365 REGISTERED AS D538 INSTRUMENT A721241. SUBJECT TO EASEMENT IN FAVOUR OF THE CORPORATION OF THE CITY OF NORTH YORK, OVER PART 17 ON PLAN 66R16437 IN A66700 TOGETHER WITH AND SUBJECT TO RIGHTSAND EASEMENTS CREATED IN SCHEDULE A OF DECLARATION D349755 , CITY OF TORONTO

Address 18 WYNFORD DRIVE - PARKING TORONTO

PIN 12037 - 0126 LT

Description UNIT 126, LEVEL 1, METRO TORONTO CONDOMINIUM PLAN NO. 1037 AND ITS APPURTENANT INTEREST. THE DESCRIPTION OF THE CONDOMINIUM PROPERTY IS : PART OF BLOCK J ON PLAN M-864 CITY OF NORTH YORK DESIGNATED AS PARTS 1, 2,3, 4, 5, 15, 17, 22 AND 24 ON PLAN 66R16437 THE BOUNDARY OF THE WEST LIMIT OF GERVAIS DRIVE HAS BEEN CONFIRMED UNDER THE BOUNDARIES ACT BY PLAN BA-1365 REGISTERED AS D538 INSTRUMENT A721241. SUBJECT TO EASEMENT IN FAVOUR OF THE CORPORATION OF THE CITY OF NORTH YORK, OVER PART 17 ON PLAN 66R16437 IN A66700 TOGETHER WITH AND SUBJECT TO RIGHTSAND EASEMENTS CREATED IN SCHEDULE A OF DECLARATION D349755 , CITY OF TORONTO

Address 18 WYNFORD DRIVE - PARKING TORONTO

Properties**PIN** 12037 - 0127 LT**Description** UNIT 127, LEVEL 1, METRO TORONTO CONDOMINIUM PLAN NO. 1037 AND ITS APPURTENANT INTEREST. THE DESCRIPTION OF THE CONDOMINIUM PROPERTY IS : PART OF BLOCK J ON PLAN M-864 CITY OF NORTH YORK DESIGNATED AS PARTS 1, 2,3, 4, 5, 15, 17, 22 AND 24 ON PLAN 66R16437 THE BOUNDARY OF THE WEST LIMIT OF GERVAIS DRIVE HAS BEEN CONFIRMED UNDER THE BOUNDARIES ACT BY PLAN BA-1365 REGISTERED AS D538 INSTRUMENT A721241. SUBJECT TO EASEMENT IN FAVOUR OF THE CORPORATION OF THE CITY OF NORTH YORK, OVER PART 17 ON PLAN 66R16437 IN A66700 TOGETHER WITH AND SUBJECT TO RIGHTSAND EASEMENTS CREATED IN SCHEDULE A OF DECLARATION D349755 , CITY OF TORONTO**Address** 18 WYNFORD DRIVE - PARKING
TORONTO**PIN** 12037 - 0128 LT**Description** UNIT 128, LEVEL 1, METRO TORONTO CONDOMINIUM PLAN NO. 1037 AND ITS APPURTENANT INTEREST. THE DESCRIPTION OF THE CONDOMINIUM PROPERTY IS : PART OF BLOCK J ON PLAN M-864 CITY OF NORTH YORK DESIGNATED AS PARTS 1, 2,3, 4, 5, 15, 17, 22 AND 24 ON PLAN 66R16437 THE BOUNDARY OF THE WEST LIMIT OF GERVAIS DRIVE HAS BEEN CONFIRMED UNDER THE BOUNDARIES ACT BY PLAN BA-1365 REGISTERED AS D538 INSTRUMENT A721241. SUBJECT TO EASEMENT IN FAVOUR OF THE CORPORATION OF THE CITY OF NORTH YORK, OVER PART 17 ON PLAN 66R16437 IN A66700 TOGETHER WITH AND SUBJECT TO RIGHTSAND EASEMENTS CREATED IN SCHEDULE A OF DECLARATION D349755 , CITY OF TORONTO**Address** 18 WYNFORD DRIVE - PARKING
TORONTO**PIN** 12037 - 0129 LT**Description** UNIT 129, LEVEL 1, METRO TORONTO CONDOMINIUM PLAN NO. 1037 AND ITS APPURTENANT INTEREST. THE DESCRIPTION OF THE CONDOMINIUM PROPERTY IS : PART OF BLOCK J ON PLAN M-864 CITY OF NORTH YORK DESIGNATED AS PARTS 1, 2,3, 4, 5, 15, 17, 22 AND 24 ON PLAN 66R16437 THE BOUNDARY OF THE WEST LIMIT OF GERVAIS DRIVE HAS BEEN CONFIRMED UNDER THE BOUNDARIES ACT BY PLAN BA-1365 REGISTERED AS D538 INSTRUMENT A721241. SUBJECT TO EASEMENT IN FAVOUR OF THE CORPORATION OF THE CITY OF NORTH YORK, OVER PART 17 ON PLAN 66R16437 IN A66700 TOGETHER WITH AND SUBJECT TO RIGHTSAND EASEMENTS CREATED IN SCHEDULE A OF DECLARATION D349755 , CITY OF TORONTO**Address** 18 WYNFORD DRIVE - PARKING
TORONTO**PIN** 12037 - 0130 LT**Description** UNIT 130, LEVEL 1, METRO TORONTO CONDOMINIUM PLAN NO. 1037 AND ITS APPURTENANT INTEREST. THE DESCRIPTION OF THE CONDOMINIUM PROPERTY IS : PART OF BLOCK J ON PLAN M-864 CITY OF NORTH YORK DESIGNATED AS PARTS 1, 2,3, 4, 5, 15, 17, 22 AND 24 ON PLAN 66R16437 THE BOUNDARY OF THE WEST LIMIT OF GERVAIS DRIVE HAS BEEN CONFIRMED UNDER THE BOUNDARIES ACT BY PLAN BA-1365 REGISTERED AS D538 INSTRUMENT A721241. SUBJECT TO EASEMENT IN FAVOUR OF THE CORPORATION OF THE CITY OF NORTH YORK, OVER PART 17 ON PLAN 66R16437 IN A66700 TOGETHER WITH AND SUBJECT TO RIGHTSAND EASEMENTS CREATED IN SCHEDULE A OF DECLARATION D349755 , CITY OF TORONTO**Address** 18 WYNFORD DRIVE - PARKING
TORONTO**PIN** 12037 - 0131 LT**Description** UNIT 131, LEVEL 1, METRO TORONTO CONDOMINIUM PLAN NO. 1037 AND ITS APPURTENANT INTEREST. THE DESCRIPTION OF THE CONDOMINIUM PROPERTY IS : PART OF BLOCK J ON PLAN M-864 CITY OF NORTH YORK DESIGNATED AS PARTS 1, 2,3, 4, 5, 15, 17, 22 AND 24 ON PLAN 66R16437 THE BOUNDARY OF THE WEST LIMIT OF GERVAIS DRIVE HAS BEEN CONFIRMED UNDER THE BOUNDARIES ACT BY PLAN BA-1365 REGISTERED AS D538 INSTRUMENT A721241. SUBJECT TO EASEMENT IN FAVOUR OF THE CORPORATION OF THE CITY OF NORTH YORK, OVER PART 17 ON PLAN 66R16437 IN A66700 TOGETHER WITH AND SUBJECT TO RIGHTSAND EASEMENTS CREATED IN SCHEDULE A OF DECLARATION D349755 , CITY OF TORONTO**Address** 18 WYNFORD DRIVE - PARKING
TORONTO

Properties**PIN** 12037 - 0132 LT**Description** UNIT 132, LEVEL 1, METRO TORONTO CONDOMINIUM PLAN NO. 1037 AND ITS APPURTENANT INTEREST. THE DESCRIPTION OF THE CONDOMINIUM PROPERTY IS : PART OF BLOCK J ON PLAN M-864 CITY OF NORTH YORK DESIGNATED AS PARTS 1, 2,3, 4, 5, 15, 17, 22 AND 24 ON PLAN 66R16437 THE BOUNDARY OF THE WEST LIMIT OF GERVAIS DRIVE HAS BEEN CONFIRMED UNDER THE BOUNDARIES ACT BY PLAN BA-1365 REGISTERED AS D538 INSTRUMENT A721241. SUBJECT TO EASEMENT IN FAVOUR OF THE CORPORATION OF THE CITY OF NORTH YORK, OVER PART 17 ON PLAN 66R16437 IN A66700 TOGETHER WITH AND SUBJECT TO RIGHTSAND EASEMENTS CREATED IN SCHEDULE A OF DECLARATION D349755 , CITY OF TORONTO**Address** 18 WYNFORD DRIVE - PARKING
TORONTO**PIN** 12037 - 0133 LT**Description** UNIT 133, LEVEL 1, METRO TORONTO CONDOMINIUM PLAN NO. 1037 AND ITS APPURTENANT INTEREST. THE DESCRIPTION OF THE CONDOMINIUM PROPERTY IS : PART OF BLOCK J ON PLAN M-864 CITY OF NORTH YORK DESIGNATED AS PARTS 1, 2,3, 4, 5, 15, 17, 22 AND 24 ON PLAN 66R16437 THE BOUNDARY OF THE WEST LIMIT OF GERVAIS DRIVE HAS BEEN CONFIRMED UNDER THE BOUNDARIES ACT BY PLAN BA-1365 REGISTERED AS D538 INSTRUMENT A721241. SUBJECT TO EASEMENT IN FAVOUR OF THE CORPORATION OF THE CITY OF NORTH YORK, OVER PART 17 ON PLAN 66R16437 IN A66700 TOGETHER WITH AND SUBJECT TO RIGHTSAND EASEMENTS CREATED IN SCHEDULE A OF DECLARATION D349755 , CITY OF TORONTO**Address** 18 WYNFORD DRIVE - PARKING
TORONTO**PIN** 12037 - 0134 LT**Description** UNIT 134, LEVEL 1, METRO TORONTO CONDOMINIUM PLAN NO. 1037 AND ITS APPURTENANT INTEREST. THE DESCRIPTION OF THE CONDOMINIUM PROPERTY IS : PART OF BLOCK J ON PLAN M-864 CITY OF NORTH YORK DESIGNATED AS PARTS 1, 2,3, 4, 5, 15, 17, 22 AND 24 ON PLAN 66R16437 THE BOUNDARY OF THE WEST LIMIT OF GERVAIS DRIVE HAS BEEN CONFIRMED UNDER THE BOUNDARIES ACT BY PLAN BA-1365 REGISTERED AS D538 INSTRUMENT A721241. SUBJECT TO EASEMENT IN FAVOUR OF THE CORPORATION OF THE CITY OF NORTH YORK, OVER PART 17 ON PLAN 66R16437 IN A66700 TOGETHER WITH AND SUBJECT TO RIGHTSAND EASEMENTS CREATED IN SCHEDULE A OF DECLARATION D349755 , CITY OF TORONTO**Address** 18 WYNFORD DRIVE - PARKING
TORONTO**PIN** 12037 - 0135 LT**Description** UNIT 135, LEVEL 1, METRO TORONTO CONDOMINIUM PLAN NO. 1037 AND ITS APPURTENANT INTEREST. THE DESCRIPTION OF THE CONDOMINIUM PROPERTY IS : PART OF BLOCK J ON PLAN M-864 CITY OF NORTH YORK DESIGNATED AS PARTS 1, 2,3, 4, 5, 15, 17, 22 AND 24 ON PLAN 66R16437 THE BOUNDARY OF THE WEST LIMIT OF GERVAIS DRIVE HAS BEEN CONFIRMED UNDER THE BOUNDARIES ACT BY PLAN BA-1365 REGISTERED AS D538 INSTRUMENT A721241. SUBJECT TO EASEMENT IN FAVOUR OF THE CORPORATION OF THE CITY OF NORTH YORK, OVER PART 17 ON PLAN 66R16437 IN A66700 TOGETHER WITH AND SUBJECT TO RIGHTSAND EASEMENTS CREATED IN SCHEDULE A OF DECLARATION D349755 , CITY OF TORONTO**Address** 18 WYNFORD DRIVE - PARKING
TORONTO**PIN** 12037 - 0136 LT**Description** UNIT 136, LEVEL 1, METRO TORONTO CONDOMINIUM PLAN NO. 1037 AND ITS APPURTENANT INTEREST. THE DESCRIPTION OF THE CONDOMINIUM PROPERTY IS : PART OF BLOCK J ON PLAN M-864 CITY OF NORTH YORK DESIGNATED AS PARTS 1, 2,3, 4, 5, 15, 17, 22 AND 24 ON PLAN 66R16437 THE BOUNDARY OF THE WEST LIMIT OF GERVAIS DRIVE HAS BEEN CONFIRMED UNDER THE BOUNDARIES ACT BY PLAN BA-1365 REGISTERED AS D538 INSTRUMENT A721241. SUBJECT TO EASEMENT IN FAVOUR OF THE CORPORATION OF THE CITY OF NORTH YORK, OVER PART 17 ON PLAN 66R16437 IN A66700 TOGETHER WITH AND SUBJECT TO RIGHTSAND EASEMENTS CREATED IN SCHEDULE A OF DECLARATION D349755 , CITY OF TORONTO**Address** 18 WYNFORD DRIVE - PARKING
TORONTO

| |
|-------------------|
| Properties |
|-------------------|

PIN 12037 - 0137 LT

Description UNIT 137, LEVEL 1, METRO TORONTO CONDOMINIUM PLAN NO. 1037 AND ITS APPURTENANT INTEREST. THE DESCRIPTION OF THE CONDOMINIUM PROPERTY IS : PART OF BLOCK J ON PLAN M-864 CITY OF NORTH YORK DESIGNATED AS PARTS 1, 2,3, 4, 5, 15, 17, 22 AND 24 ON PLAN 66R16437 THE BOUNDARY OF THE WEST LIMIT OF GERVAIS DRIVE HAS BEEN CONFIRMED UNDER THE BOUNDARIES ACT BY PLAN BA-1365 REGISTERED AS D538 INSTRUMENT A721241. SUBJECT TO EASEMENT IN FAVOUR OF THE CORPORATION OF THE CITY OF NORTH YORK, OVER PART 17 ON PLAN 66R16437 IN A66700 TOGETHER WITH AND SUBJECT TO RIGHTSAND EASEMENTS CREATED IN SCHEDULE A OF DECLARATION D349755 , CITY OF TORONTO

Address 18 WYNFORD DRIVE - PARKING
TORONTO

PIN 12037 - 0138 LT

Description UNIT 138, LEVEL 1, METRO TORONTO CONDOMINIUM PLAN NO. 1037 AND ITS APPURTENANT INTEREST. THE DESCRIPTION OF THE CONDOMINIUM PROPERTY IS : PART OF BLOCK J ON PLAN M-864 CITY OF NORTH YORK DESIGNATED AS PARTS 1, 2,3, 4, 5, 15, 17, 22 AND 24 ON PLAN 66R16437 THE BOUNDARY OF THE WEST LIMIT OF GERVAIS DRIVE HAS BEEN CONFIRMED UNDER THE BOUNDARIES ACT BY PLAN BA-1365 REGISTERED AS D538 INSTRUMENT A721241. SUBJECT TO EASEMENT IN FAVOUR OF THE CORPORATION OF THE CITY OF NORTH YORK, OVER PART 17 ON PLAN 66R16437 IN A66700 TOGETHER WITH AND SUBJECT TO RIGHTSAND EASEMENTS CREATED IN SCHEDULE A OF DECLARATION D349755 , CITY OF TORONTO

Address 18 WYNFORD DRIVE - PARKING
TORONTO

PIN 12037 - 0140 LT

Description UNIT 140, LEVEL 1, METRO TORONTO CONDOMINIUM PLAN NO. 1037 AND ITS APPURTENANT INTEREST. THE DESCRIPTION OF THE CONDOMINIUM PROPERTY IS : PART OF BLOCK J ON PLAN M-864 CITY OF NORTH YORK DESIGNATED AS PARTS 1, 2,3, 4, 5, 15, 17, 22 AND 24 ON PLAN 66R16437 THE BOUNDARY OF THE WEST LIMIT OF GERVAIS DRIVE HAS BEEN CONFIRMED UNDER THE BOUNDARIES ACT BY PLAN BA-1365 REGISTERED AS D538 INSTRUMENT A721241. SUBJECT TO EASEMENT IN FAVOUR OF THE CORPORATION OF THE CITY OF NORTH YORK, OVER PART 17 ON PLAN 66R16437 IN A66700 TOGETHER WITH AND SUBJECT TO RIGHTSAND EASEMENTS CREATED IN SCHEDULE A OF DECLARATION D349755 , CITY OF TORONTO

Address 18 WYNFORD DRIVE - PARKING
TORONTO

PIN 12037 - 0141 LT

Description UNIT 141, LEVEL 1, METRO TORONTO CONDOMINIUM PLAN NO. 1037 AND ITS APPURTENANT INTEREST. THE DESCRIPTION OF THE CONDOMINIUM PROPERTY IS : PART OF BLOCK J ON PLAN M-864 CITY OF NORTH YORK DESIGNATED AS PARTS 1, 2,3, 4, 5, 15, 17, 22 AND 24 ON PLAN 66R16437 THE BOUNDARY OF THE WEST LIMIT OF GERVAIS DRIVE HAS BEEN CONFIRMED UNDER THE BOUNDARIES ACT BY PLAN BA-1365 REGISTERED AS D538 INSTRUMENT A721241. SUBJECT TO EASEMENT IN FAVOUR OF THE CORPORATION OF THE CITY OF NORTH YORK, OVER PART 17 ON PLAN 66R16437 IN A66700 TOGETHER WITH AND SUBJECT TO RIGHTSAND EASEMENTS CREATED IN SCHEDULE A OF DECLARATION D349755 , CITY OF TORONTO

Address 18 WYNFORD DRIVE - PARKING
TORONTO

PIN 12037 - 0142 LT

Description UNIT 1, LEVEL 2, METRO TORONTO CONDOMINIUM PLAN NO. 1037 AND ITS APPURTENANT INTEREST. THE DESCRIPTION OF THE CONDOMINIUM PROPERTY IS : PART OF BLOCK J ON PLAN M-864 CITY OF NORTH YORK DESIGNATED AS PARTS 1, 2,3, 4, 5, 15, 17, 22 AND 24 ON PLAN 66R16437 THE BOUNDARY OF THE WEST LIMIT OF GERVAIS DRIVE HAS BEEN CONFIRMED UNDER THE BOUNDARIES ACT BY PLAN BA-1365 REGISTERED AS D538 INSTRUMENT A721241. SUBJECT TO EASEMENT IN FAVOUR OF THE CORPORATION OF THE CITY OF NORTH YORK, OVER PART 17 ON PLAN 66R16437 IN A66700 TOGETHER WITH AND SUBJECT TO RIGHTSAND EASEMENTS CREATED IN SCHEDULE A OF DECLARATION D349755 , CITY OF TORONTO

Address 201 SUITE
18 WYNFORD DRIVE
TORONTO

Properties**PIN** 12037 - 0143 LT**Description** UNIT 2, LEVEL 2, METRO TORONTO CONDOMINIUM PLAN NO. 1037 AND ITS APPURTENANT INTEREST. THE DESCRIPTION OF THE CONDOMINIUM PROPERTY IS : PART OF BLOCK J ON PLAN M-864 CITY OF NORTH YORK DESIGNATED AS PARTS 1, 2,3, 4, 5, 15, 17, 22 AND 24 ON PLAN 66R16437 THE BOUNDARY OF THE WEST LIMIT OF GERVAIS DRIVE HAS BEEN CONFIRMED UNDER THE BOUNDARIES ACT BY PLAN BA-1365 REGISTERED AS D538 INSTRUMENT A721241. SUBJECT TO EASEMENT IN FAVOUR OF THE CORPORATION OF THE CITY OF NORTH YORK, OVER PART 17 ON PLAN 66R16437 IN A66700 TOGETHER WITH AND SUBJECT TO RIGHTSAND EASEMENTS CREATED IN SCHEDULE A OF DECLARATION D349755 , CITY OF TORONTO**Address** 202 SUITE
18 WYNFORD DRIVE
TORONTO**PIN** 12037 - 0144 LT**Description** UNIT 3, LEVEL 2, METRO TORONTO CONDOMINIUM PLAN NO. 1037 AND ITS APPURTENANT INTEREST. THE DESCRIPTION OF THE CONDOMINIUM PROPERTY IS : PART OF BLOCK J ON PLAN M-864 CITY OF NORTH YORK DESIGNATED AS PARTS 1, 2,3, 4, 5, 15, 17, 22 AND 24 ON PLAN 66R16437 THE BOUNDARY OF THE WEST LIMIT OF GERVAIS DRIVE HAS BEEN CONFIRMED UNDER THE BOUNDARIES ACT BY PLAN BA-1365 REGISTERED AS D538 INSTRUMENT A721241. SUBJECT TO EASEMENT IN FAVOUR OF THE CORPORATION OF THE CITY OF NORTH YORK, OVER PART 17 ON PLAN 66R16437 IN A66700 TOGETHER WITH AND SUBJECT TO RIGHTSAND EASEMENTS CREATED IN SCHEDULE A OF DECLARATION D349755 , CITY OF TORONTO**Address** 203 SUITE
18 WYNFORD DRIVE
TORONTO**PIN** 12037 - 0145 LT**Description** UNIT 4, LEVEL 2, METRO TORONTO CONDOMINIUM PLAN NO. 1037 AND ITS APPURTENANT INTEREST. THE DESCRIPTION OF THE CONDOMINIUM PROPERTY IS : PART OF BLOCK J ON PLAN M-864 CITY OF NORTH YORK DESIGNATED AS PARTS 1, 2,3, 4, 5, 15, 17, 22 AND 24 ON PLAN 66R16437 THE BOUNDARY OF THE WEST LIMIT OF GERVAIS DRIVE HAS BEEN CONFIRMED UNDER THE BOUNDARIES ACT BY PLAN BA-1365 REGISTERED AS D538 INSTRUMENT A721241. SUBJECT TO EASEMENT IN FAVOUR OF THE CORPORATION OF THE CITY OF NORTH YORK, OVER PART 17 ON PLAN 66R16437 IN A66700 TOGETHER WITH AND SUBJECT TO RIGHTSAND EASEMENTS CREATED IN SCHEDULE A OF DECLARATION D349755 , CITY OF TORONTO**Address** 204 SUITE
18 WYNFORD DRIVE
TORONTO**PIN** 12037 - 0146 LT**Description** UNIT 5, LEVEL 2, METRO TORONTO CONDOMINIUM PLAN NO. 1037 AND ITS APPURTENANT INTEREST. THE DESCRIPTION OF THE CONDOMINIUM PROPERTY IS : PART OF BLOCK J ON PLAN M-864 CITY OF NORTH YORK DESIGNATED AS PARTS 1, 2,3, 4, 5, 15, 17, 22 AND 24 ON PLAN 66R16437 THE BOUNDARY OF THE WEST LIMIT OF GERVAIS DRIVE HAS BEEN CONFIRMED UNDER THE BOUNDARIES ACT BY PLAN BA-1365 REGISTERED AS D538 INSTRUMENT A721241. SUBJECT TO EASEMENT IN FAVOUR OF THE CORPORATION OF THE CITY OF NORTH YORK, OVER PART 17 ON PLAN 66R16437 IN A66700 TOGETHER WITH AND SUBJECT TO RIGHTSAND EASEMENTS CREATED IN SCHEDULE A OF DECLARATION D349755 , CITY OF TORONTO**Address** 205 SUITE
18 WYNFORD DRIVE
TORONTO**PIN** 12037 - 0147 LT**Description** UNIT 6, LEVEL 2, METRO TORONTO CONDOMINIUM PLAN NO. 1037 AND ITS APPURTENANT INTEREST. THE DESCRIPTION OF THE CONDOMINIUM PROPERTY IS : PART OF BLOCK J ON PLAN M-864 CITY OF NORTH YORK DESIGNATED AS PARTS 1, 2,3, 4, 5, 15, 17, 22 AND 24 ON PLAN 66R16437 THE BOUNDARY OF THE WEST LIMIT OF GERVAIS DRIVE HAS BEEN CONFIRMED UNDER THE BOUNDARIES ACT BY PLAN BA-1365 REGISTERED AS D538 INSTRUMENT A721241. SUBJECT TO EASEMENT IN FAVOUR OF THE CORPORATION OF THE CITY OF NORTH YORK, OVER PART 17 ON PLAN 66R16437 IN A66700 TOGETHER WITH AND SUBJECT TO RIGHTSAND EASEMENTS CREATED IN SCHEDULE A OF DECLARATION D349755 , CITY OF TORONTO**Address** 206 SUITE
18 WYNFORD DRIVE
TORONTO

Properties**PIN** 12037 - 0148 LT**Description** UNIT 7, LEVEL 2, METRO TORONTO CONDOMINIUM PLAN NO. 1037 AND ITS APPURTENANT INTEREST. THE DESCRIPTION OF THE CONDOMINIUM PROPERTY IS : PART OF BLOCK J ON PLAN M-864 CITY OF NORTH YORK DESIGNATED AS PARTS 1, 2,3, 4, 5, 15, 17, 22 AND 24 ON PLAN 66R16437 THE BOUNDARY OF THE WEST LIMIT OF GERVAIS DRIVE HAS BEEN CONFIRMED UNDER THE BOUNDARIES ACT BY PLAN BA-1365 REGISTERED AS D538 INSTRUMENT A721241. SUBJECT TO EASEMENT IN FAVOUR OF THE CORPORATION OF THE CITY OF NORTH YORK, OVER PART 17 ON PLAN 66R16437 IN A66700 TOGETHER WITH AND SUBJECT TO RIGHTSAND EASEMENTS CREATED IN SCHEDULE A OF DECLARATION D349755 , CITY OF TORONTO**Address** 207 SUITE
18 WYNFORD DRIVE
TORONTO**PIN** 12037 - 0149 LT**Description** UNIT 8, LEVEL 2, METRO TORONTO CONDOMINIUM PLAN NO. 1037 AND ITS APPURTENANT INTEREST. THE DESCRIPTION OF THE CONDOMINIUM PROPERTY IS : PART OF BLOCK J ON PLAN M-864 CITY OF NORTH YORK DESIGNATED AS PARTS 1, 2,3, 4, 5, 15, 17, 22 AND 24 ON PLAN 66R16437 THE BOUNDARY OF THE WEST LIMIT OF GERVAIS DRIVE HAS BEEN CONFIRMED UNDER THE BOUNDARIES ACT BY PLAN BA-1365 REGISTERED AS D538 INSTRUMENT A721241. SUBJECT TO EASEMENT IN FAVOUR OF THE CORPORATION OF THE CITY OF NORTH YORK, OVER PART 17 ON PLAN 66R16437 IN A66700 TOGETHER WITH AND SUBJECT TO RIGHTSAND EASEMENTS CREATED IN SCHEDULE A OF DECLARATION D349755 , CITY OF TORONTO**Address** 208 SUITE
18 WYNFORD DRIVE
SCARBOROUGH**PIN** 12037 - 0150 LT**Description** UNIT 9, LEVEL 2, METRO TORONTO CONDOMINIUM PLAN NO. 1037 AND ITS APPURTENANT INTEREST. THE DESCRIPTION OF THE CONDOMINIUM PROPERTY IS : PART OF BLOCK J ON PLAN M-864 CITY OF NORTH YORK DESIGNATED AS PARTS 1, 2,3, 4, 5, 15, 17, 22 AND 24 ON PLAN 66R16437 THE BOUNDARY OF THE WEST LIMIT OF GERVAIS DRIVE HAS BEEN CONFIRMED UNDER THE BOUNDARIES ACT BY PLAN BA-1365 REGISTERED AS D538 INSTRUMENT A721241. SUBJECT TO EASEMENT IN FAVOUR OF THE CORPORATION OF THE CITY OF NORTH YORK, OVER PART 17 ON PLAN 66R16437 IN A66700 TOGETHER WITH AND SUBJECT TO RIGHTSAND EASEMENTS CREATED IN SCHEDULE A OF DECLARATION D349755 , CITY OF TORONTO**Address** 209 SUITE
18 WYNFORD DRIVE
TORONTO**PIN** 12037 - 0151 LT**Description** UNIT 10, LEVEL 2, METRO TORONTO CONDOMINIUM PLAN NO. 1037 AND ITS APPURTENANT INTEREST. THE DESCRIPTION OF THE CONDOMINIUM PROPERTY IS : PART OF BLOCK J ON PLAN M-864 CITY OF NORTH YORK DESIGNATED AS PARTS 1, 2,3, 4, 5, 15, 17, 22 AND 24 ON PLAN 66R16437 THE BOUNDARY OF THE WEST LIMIT OF GERVAIS DRIVE HAS BEEN CONFIRMED UNDER THE BOUNDARIES ACT BY PLAN BA-1365 REGISTERED AS D538 INSTRUMENT A721241. SUBJECT TO EASEMENT IN FAVOUR OF THE CORPORATION OF THE CITY OF NORTH YORK, OVER PART 17 ON PLAN 66R16437 IN A66700 TOGETHER WITH AND SUBJECT TO RIGHTSAND EASEMENTS CREATED IN SCHEDULE A OF DECLARATION D349755 , CITY OF TORONTO**Address** 210 SUITE
18 WYNFORD DRIVE
TORONTO**PIN** 12037 - 0152 LT**Description** UNIT 11, LEVEL 2, METRO TORONTO CONDOMINIUM PLAN NO. 1037 AND ITS APPURTENANT INTEREST. THE DESCRIPTION OF THE CONDOMINIUM PROPERTY IS : PART OF BLOCK J ON PLAN M-864 CITY OF NORTH YORK DESIGNATED AS PARTS 1, 2,3, 4, 5, 15, 17, 22 AND 24 ON PLAN 66R16437 THE BOUNDARY OF THE WEST LIMIT OF GERVAIS DRIVE HAS BEEN CONFIRMED UNDER THE BOUNDARIES ACT BY PLAN BA-1365 REGISTERED AS D538 INSTRUMENT A721241. SUBJECT TO EASEMENT IN FAVOUR OF THE CORPORATION OF THE CITY OF NORTH YORK, OVER PART 17 ON PLAN 66R16437 IN A66700 TOGETHER WITH AND SUBJECT TO RIGHTSAND EASEMENTS CREATED IN SCHEDULE A OF DECLARATION D349755 , CITY OF TORONTO**Address** 2111 SUITE
18 WYNFORD DRIVE
TORONTO

Properties**PIN** 12037 - 0153 LT**Description** UNIT 12, LEVEL 2, METRO TORONTO CONDOMINIUM PLAN NO. 1037 AND ITS APPURTENANT INTEREST. THE DESCRIPTION OF THE CONDOMINIUM PROPERTY IS : PART OF BLOCK J ON PLAN M-864 CITY OF NORTH YORK DESIGNATED AS PARTS 1, 2,3, 4, 5, 15, 17, 22 AND 24 ON PLAN 66R16437 THE BOUNDARY OF THE WEST LIMIT OF GERVAIS DRIVE HAS BEEN CONFIRMED UNDER THE BOUNDARIES ACT BY PLAN BA-1365 REGISTERED AS D538 INSTRUMENT A721241. SUBJECT TO EASEMENT IN FAVOUR OF THE CORPORATION OF THE CITY OF NORTH YORK, OVER PART 17 ON PLAN 66R16437 IN A66700 TOGETHER WITH AND SUBJECT TO RIGHTSAND EASEMENTS CREATED IN SCHEDULE A OF DECLARATION D349755 , CITY OF TORONTO**Address** 211 SUITE
18 WYNFORD DRIVE
TORONTO**PIN** 12037 - 0154 LT**Description** UNIT 13, LEVEL 2, METRO TORONTO CONDOMINIUM PLAN NO. 1037 AND ITS APPURTENANT INTEREST. THE DESCRIPTION OF THE CONDOMINIUM PROPERTY IS : PART OF BLOCK J ON PLAN M-864 CITY OF NORTH YORK DESIGNATED AS PARTS 1, 2,3, 4, 5, 15, 17, 22 AND 24 ON PLAN 66R16437 THE BOUNDARY OF THE WEST LIMIT OF GERVAIS DRIVE HAS BEEN CONFIRMED UNDER THE BOUNDARIES ACT BY PLAN BA-1365 REGISTERED AS D538 INSTRUMENT A721241. SUBJECT TO EASEMENT IN FAVOUR OF THE CORPORATION OF THE CITY OF NORTH YORK, OVER PART 17 ON PLAN 66R16437 IN A66700 TOGETHER WITH AND SUBJECT TO RIGHTSAND EASEMENTS CREATED IN SCHEDULE A OF DECLARATION D349755 , CITY OF TORONTO**Address** 213 SUITE
18 WYNFORD DRIVE
TORONTO**PIN** 12037 - 0155 LT**Description** UNIT 14, LEVEL 2, METRO TORONTO CONDOMINIUM PLAN NO. 1037 AND ITS APPURTENANT INTEREST. THE DESCRIPTION OF THE CONDOMINIUM PROPERTY IS : PART OF BLOCK J ON PLAN M-864 CITY OF NORTH YORK DESIGNATED AS PARTS 1, 2,3, 4, 5, 15, 17, 22 AND 24 ON PLAN 66R16437 THE BOUNDARY OF THE WEST LIMIT OF GERVAIS DRIVE HAS BEEN CONFIRMED UNDER THE BOUNDARIES ACT BY PLAN BA-1365 REGISTERED AS D538 INSTRUMENT A721241. SUBJECT TO EASEMENT IN FAVOUR OF THE CORPORATION OF THE CITY OF NORTH YORK, OVER PART 17 ON PLAN 66R16437 IN A66700 TOGETHER WITH AND SUBJECT TO RIGHTSAND EASEMENTS CREATED IN SCHEDULE A OF DECLARATION D349755 , CITY OF TORONTO**Address** 214 SUITE
18 WYNFORD DRIVE
TORONTO**PIN** 12037 - 0156 LT**Description** UNIT 15, LEVEL 2, METRO TORONTO CONDOMINIUM PLAN NO. 1037 AND ITS APPURTENANT INTEREST. THE DESCRIPTION OF THE CONDOMINIUM PROPERTY IS : PART OF BLOCK J ON PLAN M-864 CITY OF NORTH YORK DESIGNATED AS PARTS 1, 2,3, 4, 5, 15, 17, 22 AND 24 ON PLAN 66R16437 THE BOUNDARY OF THE WEST LIMIT OF GERVAIS DRIVE HAS BEEN CONFIRMED UNDER THE BOUNDARIES ACT BY PLAN BA-1365 REGISTERED AS D538 INSTRUMENT A721241. SUBJECT TO EASEMENT IN FAVOUR OF THE CORPORATION OF THE CITY OF NORTH YORK, OVER PART 17 ON PLAN 66R16437 IN A66700 TOGETHER WITH AND SUBJECT TO RIGHTSAND EASEMENTS CREATED IN SCHEDULE A OF DECLARATION D349755 , CITY OF TORONTO**Address** 215 SUITE
18 WYNFORD DRIVE
TORONTO**PIN** 12037 - 0157 LT**Description** UNIT 16, LEVEL 2, METRO TORONTO CONDOMINIUM PLAN NO. 1037 AND ITS APPURTENANT INTEREST. THE DESCRIPTION OF THE CONDOMINIUM PROPERTY IS : PART OF BLOCK J ON PLAN M-864 CITY OF NORTH YORK DESIGNATED AS PARTS 1, 2,3, 4, 5, 15, 17, 22 AND 24 ON PLAN 66R16437 THE BOUNDARY OF THE WEST LIMIT OF GERVAIS DRIVE HAS BEEN CONFIRMED UNDER THE BOUNDARIES ACT BY PLAN BA-1365 REGISTERED AS D538 INSTRUMENT A721241. SUBJECT TO EASEMENT IN FAVOUR OF THE CORPORATION OF THE CITY OF NORTH YORK, OVER PART 17 ON PLAN 66R16437 IN A66700 TOGETHER WITH AND SUBJECT TO RIGHTSAND EASEMENTS CREATED IN SCHEDULE A OF DECLARATION D349755 , CITY OF TORONTO**Address** 216 SUITE
18 WYNFORD DRIVE
TORONTO

Properties**PIN** 12037 - 0183 LT**Description** UNIT 42, LEVEL 2, METRO TORONTO CONDOMINIUM PLAN NO. 1037 AND ITS APPURTENANT INTEREST. THE DESCRIPTION OF THE CONDOMINIUM PROPERTY IS : PART OF BLOCK J ON PLAN M-864 CITY OF NORTH YORK DESIGNATED AS PARTS 1, 2,3, 4, 5, 15, 17, 22 AND 24 ON PLAN 66R16437 THE BOUNDARY OF THE WEST LIMIT OF GERVAIS DRIVE HAS BEEN CONFIRMED UNDER THE BOUNDARIES ACT BY PLAN BA-1365 REGISTERED AS D538 INSTRUMENT A721241. SUBJECT TO EASEMENT IN FAVOUR OF THE CORPORATION OF THE CITY OF NORTH YORK, OVER PART 17 ON PLAN 66R16437 IN A66700 TOGETHER WITH AND SUBJECT TO RIGHTSAND EASEMENTS CREATED IN SCHEDULE A OF DECLARATION D349755 , CITY OF TORONTO**Address** 18 WYNFORD DRIVE - PARKING
TORONTO**PIN** 12037 - 0184 LT**Description** UNIT 43, LEVEL 2, METRO TORONTO CONDOMINIUM PLAN NO. 1037 AND ITS APPURTENANT INTEREST. THE DESCRIPTION OF THE CONDOMINIUM PROPERTY IS : PART OF BLOCK J ON PLAN M-864 CITY OF NORTH YORK DESIGNATED AS PARTS 1, 2,3, 4, 5, 15, 17, 22 AND 24 ON PLAN 66R16437 THE BOUNDARY OF THE WEST LIMIT OF GERVAIS DRIVE HAS BEEN CONFIRMED UNDER THE BOUNDARIES ACT BY PLAN BA-1365 REGISTERED AS D538 INSTRUMENT A721241. SUBJECT TO EASEMENT IN FAVOUR OF THE CORPORATION OF THE CITY OF NORTH YORK, OVER PART 17 ON PLAN 66R16437 IN A66700 TOGETHER WITH AND SUBJECT TO RIGHTSAND EASEMENTS CREATED IN SCHEDULE A OF DECLARATION D349755 , CITY OF TORONTO**Address** 18 WYNFORD DRIVE - PARKING
TORONTO**PIN** 12037 - 0185 LT**Description** UNIT 44, LEVEL 2, METRO TORONTO CONDOMINIUM PLAN NO. 1037 AND ITS APPURTENANT INTEREST. THE DESCRIPTION OF THE CONDOMINIUM PROPERTY IS : PART OF BLOCK J ON PLAN M-864 CITY OF NORTH YORK DESIGNATED AS PARTS 1, 2,3, 4, 5, 15, 17, 22 AND 24 ON PLAN 66R16437 THE BOUNDARY OF THE WEST LIMIT OF GERVAIS DRIVE HAS BEEN CONFIRMED UNDER THE BOUNDARIES ACT BY PLAN BA-1365 REGISTERED AS D538 INSTRUMENT A721241. SUBJECT TO EASEMENT IN FAVOUR OF THE CORPORATION OF THE CITY OF NORTH YORK, OVER PART 17 ON PLAN 66R16437 IN A66700 TOGETHER WITH AND SUBJECT TO RIGHTSAND EASEMENTS CREATED IN SCHEDULE A OF DECLARATION D349755 , CITY OF TORONTO**Address** 18 WYNFORD DRIVE - PARKING
TORONTO**PIN** 12037 - 0186 LT**Description** UNIT 45, LEVEL 2, METRO TORONTO CONDOMINIUM PLAN NO. 1037 AND ITS APPURTENANT INTEREST. THE DESCRIPTION OF THE CONDOMINIUM PROPERTY IS : PART OF BLOCK J ON PLAN M-864 CITY OF NORTH YORK DESIGNATED AS PARTS 1, 2,3, 4, 5, 15, 17, 22 AND 24 ON PLAN 66R16437 THE BOUNDARY OF THE WEST LIMIT OF GERVAIS DRIVE HAS BEEN CONFIRMED UNDER THE BOUNDARIES ACT BY PLAN BA-1365 REGISTERED AS D538 INSTRUMENT A721241. SUBJECT TO EASEMENT IN FAVOUR OF THE CORPORATION OF THE CITY OF NORTH YORK, OVER PART 17 ON PLAN 66R16437 IN A66700 TOGETHER WITH AND SUBJECT TO RIGHTSAND EASEMENTS CREATED IN SCHEDULE A OF DECLARATION D349755 , CITY OF TORONTO**Address** 18 WYNFORD DRIVE - PARKING
TORONTO**PIN** 12037 - 0187 LT**Description** UNIT 46, LEVEL 2, METRO TORONTO CONDOMINIUM PLAN NO. 1037 AND ITS APPURTENANT INTEREST. THE DESCRIPTION OF THE CONDOMINIUM PROPERTY IS : PART OF BLOCK J ON PLAN M-864 CITY OF NORTH YORK DESIGNATED AS PARTS 1, 2,3, 4, 5, 15, 17, 22 AND 24 ON PLAN 66R16437 THE BOUNDARY OF THE WEST LIMIT OF GERVAIS DRIVE HAS BEEN CONFIRMED UNDER THE BOUNDARIES ACT BY PLAN BA-1365 REGISTERED AS D538 INSTRUMENT A721241. SUBJECT TO EASEMENT IN FAVOUR OF THE CORPORATION OF THE CITY OF NORTH YORK, OVER PART 17 ON PLAN 66R16437 IN A66700 TOGETHER WITH AND SUBJECT TO RIGHTSAND EASEMENTS CREATED IN SCHEDULE A OF DECLARATION D349755 , CITY OF TORONTO**Address** 18 WYNFORD DRIVE - PARKING
TORONTO

The applicant(s) hereby applies to the Land Registrar.

yyyy mm dd Page 27 of 80

Properties

PIN 12037 - 0188 LT

Description UNIT 47, LEVEL 2, METRO TORONTO CONDOMINIUM PLAN NO. 1037 AND ITS APPURTENANT INTEREST. THE DESCRIPTION OF THE CONDOMINIUM PROPERTY IS : PART OF BLOCK J ON PLAN M-864 CITY OF NORTH YORK DESIGNATED AS PARTS 1, 2,3, 4, 5, 15, 17, 22 AND 24 ON PLAN 66R16437 THE BOUNDARY OF THE WEST LIMIT OF GERVAIS DRIVE HAS BEEN CONFIRMED UNDER THE BOUNDARIES ACT BY PLAN BA-1365 REGISTERED AS D538 INSTRUMENT A721241. SUBJECT TO EASEMENT IN FAVOUR OF THE CORPORATION OF THE CITY OF NORTH YORK, OVER PART 17 ON PLAN 66R16437 IN A66700 TOGETHER WITH AND SUBJECT TO RIGHTSAND EASEMENTS CREATED IN SCHEDULE A OF DECLARATION D349755 , CITY OF TORONTO

Address 18 WYNFORD DRIVE - PARKING
TORONTO

PIN 12037 - 0189 LT

Description UNIT 48, LEVEL 2, METRO TORONTO CONDOMINIUM PLAN NO. 1037 AND ITS APPURTENANT INTEREST. THE DESCRIPTION OF THE CONDOMINIUM PROPERTY IS : PART OF BLOCK J ON PLAN M-864 CITY OF NORTH YORK DESIGNATED AS PARTS 1, 2,3, 4, 5, 15, 17, 22 AND 24 ON PLAN 66R16437 THE BOUNDARY OF THE WEST LIMIT OF GERVAIS DRIVE HAS BEEN CONFIRMED UNDER THE BOUNDARIES ACT BY PLAN BA-1365 REGISTERED AS D538 INSTRUMENT A721241. SUBJECT TO EASEMENT IN FAVOUR OF THE CORPORATION OF THE CITY OF NORTH YORK, OVER PART 17 ON PLAN 66R16437 IN A66700 TOGETHER WITH AND SUBJECT TO RIGHTSAND EASEMENTS CREATED IN SCHEDULE A OF DECLARATION D349755 , CITY OF TORONTO

Address 18 WYNFORD DRIVE - PARKING
TORONTO

PIN 12037 - 0190 LT

Description UNIT 49, LEVEL 2, METRO TORONTO CONDOMINIUM PLAN NO. 1037 AND ITS APPURTENANT INTEREST. THE DESCRIPTION OF THE CONDOMINIUM PROPERTY IS : PART OF BLOCK J ON PLAN M-864 CITY OF NORTH YORK DESIGNATED AS PARTS 1, 2,3, 4, 5, 15, 17, 22 AND 24 ON PLAN 66R16437 THE BOUNDARY OF THE WEST LIMIT OF GERVAIS DRIVE HAS BEEN CONFIRMED UNDER THE BOUNDARIES ACT BY PLAN BA-1365 REGISTERED AS D538 INSTRUMENT A721241. SUBJECT TO EASEMENT IN FAVOUR OF THE CORPORATION OF THE CITY OF NORTH YORK, OVER PART 17 ON PLAN 66R16437 IN A66700 TOGETHER WITH AND SUBJECT TO RIGHTSAND EASEMENTS CREATED IN SCHEDULE A OF DECLARATION D349755 , CITY OF TORONTO

Address 18 WYNFORD DRIVE - PARKING
TORONTO

PIN 12037 - 0191 LT

Description UNIT 50, LEVEL 2, METRO TORONTO CONDOMINIUM PLAN NO. 1037 AND ITS APPURTENANT INTEREST. THE DESCRIPTION OF THE CONDOMINIUM PROPERTY IS : PART OF BLOCK J ON PLAN M-864 CITY OF NORTH YORK DESIGNATED AS PARTS 1, 2,3, 4, 5, 15, 17, 22 AND 24 ON PLAN 66R16437 THE BOUNDARY OF THE WEST LIMIT OF GERVAIS DRIVE HAS BEEN CONFIRMED UNDER THE BOUNDARIES ACT BY PLAN BA-1365 REGISTERED AS D538 INSTRUMENT A721241. SUBJECT TO EASEMENT IN FAVOUR OF THE CORPORATION OF THE CITY OF NORTH YORK, OVER PART 17 ON PLAN 66R16437 IN A66700 TOGETHER WITH AND SUBJECT TO RIGHTSAND EASEMENTS CREATED IN SCHEDULE A OF DECLARATION D349755 , CITY OF TORONTO

Address 18 WYNFORD DRIVE - PARKING
TORONTO

PIN 12037 - 0192 LT

Description UNIT 51, LEVEL 2, METRO TORONTO CONDOMINIUM PLAN NO. 1037 AND ITS APPURTENANT INTEREST. THE DESCRIPTION OF THE CONDOMINIUM PROPERTY IS : PART OF BLOCK J ON PLAN M-864 CITY OF NORTH YORK DESIGNATED AS PARTS 1, 2,3, 4, 5, 15, 17, 22 AND 24 ON PLAN 66R16437 THE BOUNDARY OF THE WEST LIMIT OF GERVAIS DRIVE HAS BEEN CONFIRMED UNDER THE BOUNDARIES ACT BY PLAN BA-1365 REGISTERED AS D538 INSTRUMENT A721241. SUBJECT TO EASEMENT IN FAVOUR OF THE CORPORATION OF THE CITY OF NORTH YORK, OVER PART 17 ON PLAN 66R16437 IN A66700 TOGETHER WITH AND SUBJECT TO RIGHTSAND EASEMENTS CREATED IN SCHEDULE A OF DECLARATION D349755 , CITY OF TORONTO

Address 18 WYNFORD DRIVE - PARKING
TORONTO

Properties**PIN** 12037 - 0193 LT**Description** UNIT 52, LEVEL 2, METRO TORONTO CONDOMINIUM PLAN NO. 1037 AND ITS APPURTENANT INTEREST. THE DESCRIPTION OF THE CONDOMINIUM PROPERTY IS : PART OF BLOCK J ON PLAN M-864 CITY OF NORTH YORK DESIGNATED AS PARTS 1, 2,3, 4, 5, 15, 17, 22 AND 24 ON PLAN 66R16437 THE BOUNDARY OF THE WEST LIMIT OF GERVAS DRIVE HAS BEEN CONFIRMED UNDER THE BOUNDARIES ACT BY PLAN BA-1365 REGISTERED AS D538 INSTRUMENT A721241. SUBJECT TO EASEMENT IN FAVOUR OF THE CORPORATION OF THE CITY OF NORTH YORK, OVER PART 17 ON PLAN 66R16437 IN A66700 TOGETHER WITH AND SUBJECT TO RIGHTSAND EASEMENTS CREATED IN SCHEDULE A OF DECLARATION D349755 , CITY OF TORONTO**Address** 18 WYNFORD DRIVE - PARKING
TORONTO**PIN** 12037 - 0194 LT**Description** UNIT 53, LEVEL 2, METRO TORONTO CONDOMINIUM PLAN NO. 1037 AND ITS APPURTENANT INTEREST. THE DESCRIPTION OF THE CONDOMINIUM PROPERTY IS : PART OF BLOCK J ON PLAN M-864 CITY OF NORTH YORK DESIGNATED AS PARTS 1, 2,3, 4, 5, 15, 17, 22 AND 24 ON PLAN 66R16437 THE BOUNDARY OF THE WEST LIMIT OF GERVAS DRIVE HAS BEEN CONFIRMED UNDER THE BOUNDARIES ACT BY PLAN BA-1365 REGISTERED AS D538 INSTRUMENT A721241. SUBJECT TO EASEMENT IN FAVOUR OF THE CORPORATION OF THE CITY OF NORTH YORK, OVER PART 17 ON PLAN 66R16437 IN A66700 TOGETHER WITH AND SUBJECT TO RIGHTSAND EASEMENTS CREATED IN SCHEDULE A OF DECLARATION D349755 , CITY OF TORONTO**Address** 18 WYNFORD DRIVE - PARKING
TORONTO**PIN** 12037 - 0195 LT**Description** UNIT 54, LEVEL 2, METRO TORONTO CONDOMINIUM PLAN NO. 1037 AND ITS APPURTENANT INTEREST. THE DESCRIPTION OF THE CONDOMINIUM PROPERTY IS : PART OF BLOCK J ON PLAN M-864 CITY OF NORTH YORK DESIGNATED AS PARTS 1, 2,3, 4, 5, 15, 17, 22 AND 24 ON PLAN 66R16437 THE BOUNDARY OF THE WEST LIMIT OF GERVAS DRIVE HAS BEEN CONFIRMED UNDER THE BOUNDARIES ACT BY PLAN BA-1365 REGISTERED AS D538 INSTRUMENT A721241. SUBJECT TO EASEMENT IN FAVOUR OF THE CORPORATION OF THE CITY OF NORTH YORK, OVER PART 17 ON PLAN 66R16437 IN A66700 TOGETHER WITH AND SUBJECT TO RIGHTSAND EASEMENTS CREATED IN SCHEDULE A OF DECLARATION D349755 , CITY OF TORONTO**Address** 18 WYNFORD DRIVE - PARKING
TORONTO**PIN** 12037 - 0196 LT**Description** UNIT 55, LEVEL 2, METRO TORONTO CONDOMINIUM PLAN NO. 1037 AND ITS APPURTENANT INTEREST. THE DESCRIPTION OF THE CONDOMINIUM PROPERTY IS : PART OF BLOCK J ON PLAN M-864 CITY OF NORTH YORK DESIGNATED AS PARTS 1, 2,3, 4, 5, 15, 17, 22 AND 24 ON PLAN 66R16437 THE BOUNDARY OF THE WEST LIMIT OF GERVAS DRIVE HAS BEEN CONFIRMED UNDER THE BOUNDARIES ACT BY PLAN BA-1365 REGISTERED AS D538 INSTRUMENT A721241. SUBJECT TO EASEMENT IN FAVOUR OF THE CORPORATION OF THE CITY OF NORTH YORK, OVER PART 17 ON PLAN 66R16437 IN A66700 TOGETHER WITH AND SUBJECT TO RIGHTSAND EASEMENTS CREATED IN SCHEDULE A OF DECLARATION D349755 , CITY OF TORONTO**Address** 18 WYNFORD DRIVE - PARKING
TORONTO**PIN** 12037 - 0197 LT**Description** UNIT 56, LEVEL 2, METRO TORONTO CONDOMINIUM PLAN NO. 1037 AND ITS APPURTENANT INTEREST. THE DESCRIPTION OF THE CONDOMINIUM PROPERTY IS : PART OF BLOCK J ON PLAN M-864 CITY OF NORTH YORK DESIGNATED AS PARTS 1, 2,3, 4, 5, 15, 17, 22 AND 24 ON PLAN 66R16437 THE BOUNDARY OF THE WEST LIMIT OF GERVAS DRIVE HAS BEEN CONFIRMED UNDER THE BOUNDARIES ACT BY PLAN BA-1365 REGISTERED AS D538 INSTRUMENT A721241. SUBJECT TO EASEMENT IN FAVOUR OF THE CORPORATION OF THE CITY OF NORTH YORK, OVER PART 17 ON PLAN 66R16437 IN A66700 TOGETHER WITH AND SUBJECT TO RIGHTSAND EASEMENTS CREATED IN SCHEDULE A OF DECLARATION D349755 , CITY OF TORONTO**Address** 18 WYNFORD DRIVE - PARKING
TORONTO

Properties**PIN** 12037 - 0198 LT**Description** UNIT 57, LEVEL 2, METRO TORONTO CONDOMINIUM PLAN NO. 1037 AND ITS APPURTENANT INTEREST. THE DESCRIPTION OF THE CONDOMINIUM PROPERTY IS : PART OF BLOCK J ON PLAN M-864 CITY OF NORTH YORK DESIGNATED AS PARTS 1, 2,3, 4, 5, 15, 17, 22 AND 24 ON PLAN 66R16437 THE BOUNDARY OF THE WEST LIMIT OF GERVAIS DRIVE HAS BEEN CONFIRMED UNDER THE BOUNDARIES ACT BY PLAN BA-1365 REGISTERED AS D538 INSTRUMENT A721241. SUBJECT TO EASEMENT IN FAVOUR OF THE CORPORATION OF THE CITY OF NORTH YORK, OVER PART 17 ON PLAN 66R16437 IN A66700 TOGETHER WITH AND SUBJECT TO RIGHTSAND EASEMENTS CREATED IN SCHEDULE A OF DECLARATION D349755 , CITY OF TORONTO**Address** 18 WYNFORD DRIVE - PARKING
TORONTO**PIN** 12037 - 0199 LT**Description** UNIT 58, LEVEL 2, METRO TORONTO CONDOMINIUM PLAN NO. 1037 AND ITS APPURTENANT INTEREST. THE DESCRIPTION OF THE CONDOMINIUM PROPERTY IS : PART OF BLOCK J ON PLAN M-864 CITY OF NORTH YORK DESIGNATED AS PARTS 1, 2,3, 4, 5, 15, 17, 22 AND 24 ON PLAN 66R16437 THE BOUNDARY OF THE WEST LIMIT OF GERVAIS DRIVE HAS BEEN CONFIRMED UNDER THE BOUNDARIES ACT BY PLAN BA-1365 REGISTERED AS D538 INSTRUMENT A721241. SUBJECT TO EASEMENT IN FAVOUR OF THE CORPORATION OF THE CITY OF NORTH YORK, OVER PART 17 ON PLAN 66R16437 IN A66700 TOGETHER WITH AND SUBJECT TO RIGHTSAND EASEMENTS CREATED IN SCHEDULE A OF DECLARATION D349755 , CITY OF TORONTO**Address** 18 WYNFORD DRIVE - PARKING
TORONTO**PIN** 12037 - 0200 LT**Description** UNIT 59, LEVEL 2, METRO TORONTO CONDOMINIUM PLAN NO. 1037 AND ITS APPURTENANT INTEREST. THE DESCRIPTION OF THE CONDOMINIUM PROPERTY IS : PART OF BLOCK J ON PLAN M-864 CITY OF NORTH YORK DESIGNATED AS PARTS 1, 2,3, 4, 5, 15, 17, 22 AND 24 ON PLAN 66R16437 THE BOUNDARY OF THE WEST LIMIT OF GERVAIS DRIVE HAS BEEN CONFIRMED UNDER THE BOUNDARIES ACT BY PLAN BA-1365 REGISTERED AS D538 INSTRUMENT A721241. SUBJECT TO EASEMENT IN FAVOUR OF THE CORPORATION OF THE CITY OF NORTH YORK, OVER PART 17 ON PLAN 66R16437 IN A66700 TOGETHER WITH AND SUBJECT TO RIGHTSAND EASEMENTS CREATED IN SCHEDULE A OF DECLARATION D349755 , CITY OF TORONTO**Address** 18 WYNFORD DRIVE - PARKING
TORONTO**PIN** 12037 - 0219 LT**Description** UNIT 9, LEVEL 3, METRO TORONTO CONDOMINIUM PLAN NO. 1037 AND ITS APPURTENANT INTEREST. THE DESCRIPTION OF THE CONDOMINIUM PROPERTY IS : PART OF BLOCK J ON PLAN M-864 CITY OF NORTH YORK DESIGNATED AS PARTS 1, 2,3, 4, 5, 15, 17, 22 AND 24 ON PLAN 66R16437 THE BOUNDARY OF THE WEST LIMIT OF GERVAIS DRIVE HAS BEEN CONFIRMED UNDER THE BOUNDARIES ACT BY PLAN BA-1365 REGISTERED AS D538 INSTRUMENT A721241. SUBJECT TO EASEMENT IN FAVOUR OF THE CORPORATION OF THE CITY OF NORTH YORK, OVER PART 17 ON PLAN 66R16437 IN A66700 TOGETHER WITH AND SUBJECT TO RIGHTSAND EASEMENTS CREATED IN SCHEDULE A OF DECLARATION D349755 , CITY OF TORONTO**Address** 309 SUITE
18 WYNFORD DRIVE
TORONTO**PIN** 12037 - 0220 LT**Description** UNIT 10, LEVEL 3, METRO TORONTO CONDOMINIUM PLAN NO. 1037 AND ITS APPURTENANT INTEREST. THE DESCRIPTION OF THE CONDOMINIUM PROPERTY IS : PART OF BLOCK J ON PLAN M-864 CITY OF NORTH YORK DESIGNATED AS PARTS 1, 2,3, 4, 5, 15, 17, 22 AND 24 ON PLAN 66R16437 THE BOUNDARY OF THE WEST LIMIT OF GERVAIS DRIVE HAS BEEN CONFIRMED UNDER THE BOUNDARIES ACT BY PLAN BA-1365 REGISTERED AS D538 INSTRUMENT A721241. SUBJECT TO EASEMENT IN FAVOUR OF THE CORPORATION OF THE CITY OF NORTH YORK, OVER PART 17 ON PLAN 66R16437 IN A66700 TOGETHER WITH AND SUBJECT TO RIGHTSAND EASEMENTS CREATED IN SCHEDULE A OF DECLARATION D349755 , CITY OF TORONTO**Address** 310 SUITE
18 WYNFORD DRIVE
TORONTO

The applicant(s) hereby applies to the Land Registrar.

yyyy mm dd Page 30 of 80

Properties

PIN 12037 - 0221 LT

Description UNIT 11, LEVEL 3, METRO TORONTO CONDOMINIUM PLAN NO. 1037 AND ITS APPURTENANT INTEREST. THE DESCRIPTION OF THE CONDOMINIUM PROPERTY IS : PART OF BLOCK J ON PLAN M-864 CITY OF NORTH YORK DESIGNATED AS PARTS 1, 2,3, 4, 5, 15, 17, 22 AND 24 ON PLAN 66R16437 THE BOUNDARY OF THE WEST LIMIT OF GERVAIS DRIVE HAS BEEN CONFIRMED UNDER THE BOUNDARIES ACT BY PLAN BA-1365 REGISTERED AS D538 INSTRUMENT A721241. SUBJECT TO EASEMENT IN FAVOUR OF THE CORPORATION OF THE CITY OF NORTH YORK, OVER PART 17 ON PLAN 66R16437 IN A66700 TOGETHER WITH AND SUBJECT TO RIGHTSAND EASEMENTS CREATED IN SCHEDULE A OF DECLARATION D349755 , CITY OF TORONTO

Address 311 SUITE
18 WYNFORD DRIVE
TORONTO

PIN 12037 - 0222 LT

Description UNIT 12, LEVEL 3, METRO TORONTO CONDOMINIUM PLAN NO. 1037 AND ITS APPURTENANT INTEREST. THE DESCRIPTION OF THE CONDOMINIUM PROPERTY IS : PART OF BLOCK J ON PLAN M-864 CITY OF NORTH YORK DESIGNATED AS PARTS 1, 2,3, 4, 5, 15, 17, 22 AND 24 ON PLAN 66R16437 THE BOUNDARY OF THE WEST LIMIT OF GERVAIS DRIVE HAS BEEN CONFIRMED UNDER THE BOUNDARIES ACT BY PLAN BA-1365 REGISTERED AS D538 INSTRUMENT A721241. SUBJECT TO EASEMENT IN FAVOUR OF THE CORPORATION OF THE CITY OF NORTH YORK, OVER PART 17 ON PLAN 66R16437 IN A66700 TOGETHER WITH AND SUBJECT TO RIGHTSAND EASEMENTS CREATED IN SCHEDULE A OF DECLARATION D349755 , CITY OF TORONTO

Address 312 SUITE
18 WYNFORD DRIVE
TORONTO

PIN 12037 - 0223 LT

Description UNIT 13, LEVEL 3, METRO TORONTO CONDOMINIUM PLAN NO. 1037 AND ITS APPURTENANT INTEREST. THE DESCRIPTION OF THE CONDOMINIUM PROPERTY IS : PART OF BLOCK J ON PLAN M-864 CITY OF NORTH YORK DESIGNATED AS PARTS 1, 2,3, 4, 5, 15, 17, 22 AND 24 ON PLAN 66R16437 THE BOUNDARY OF THE WEST LIMIT OF GERVAIS DRIVE HAS BEEN CONFIRMED UNDER THE BOUNDARIES ACT BY PLAN BA-1365 REGISTERED AS D538 INSTRUMENT A721241. SUBJECT TO EASEMENT IN FAVOUR OF THE CORPORATION OF THE CITY OF NORTH YORK, OVER PART 17 ON PLAN 66R16437 IN A66700 TOGETHER WITH AND SUBJECT TO RIGHTSAND EASEMENTS CREATED IN SCHEDULE A OF DECLARATION D349755 , CITY OF TORONTO

Address 313 SUITE
18 WYNFORD DRIVE
TORONTO

PIN 12037 - 0224 LT

Description UNIT 14, LEVEL 3, METRO TORONTO CONDOMINIUM PLAN NO. 1037 AND ITS APPURTENANT INTEREST. THE DESCRIPTION OF THE CONDOMINIUM PROPERTY IS : PART OF BLOCK J ON PLAN M-864 CITY OF NORTH YORK DESIGNATED AS PARTS 1, 2,3, 4, 5, 15, 17, 22 AND 24 ON PLAN 66R16437 THE BOUNDARY OF THE WEST LIMIT OF GERVAIS DRIVE HAS BEEN CONFIRMED UNDER THE BOUNDARIES ACT BY PLAN BA-1365 REGISTERED AS D538 INSTRUMENT A721241. SUBJECT TO EASEMENT IN FAVOUR OF THE CORPORATION OF THE CITY OF NORTH YORK, OVER PART 17 ON PLAN 66R16437 IN A66700 TOGETHER WITH AND SUBJECT TO RIGHTSAND EASEMENTS CREATED IN SCHEDULE A OF DECLARATION D349755 , CITY OF TORONTO

Address 314 SUITE
18 WYNFORD DRIVE
TORONTO

PIN 12037 - 0227 LT

Description UNIT 17, LEVEL 3, METRO TORONTO CONDOMINIUM PLAN NO. 1037 AND ITS APPURTENANT INTEREST. THE DESCRIPTION OF THE CONDOMINIUM PROPERTY IS : PART OF BLOCK J ON PLAN M-864 CITY OF NORTH YORK DESIGNATED AS PARTS 1, 2,3, 4, 5, 15, 17, 22 AND 24 ON PLAN 66R16437 THE BOUNDARY OF THE WEST LIMIT OF GERVAIS DRIVE HAS BEEN CONFIRMED UNDER THE BOUNDARIES ACT BY PLAN BA-1365 REGISTERED AS D538 INSTRUMENT A721241. SUBJECT TO EASEMENT IN FAVOUR OF THE CORPORATION OF THE CITY OF NORTH YORK, OVER PART 17 ON PLAN 66R16437 IN A66700 TOGETHER WITH AND SUBJECT TO RIGHTSAND EASEMENTS CREATED IN SCHEDULE A OF DECLARATION D349755 , CITY OF TORONTO

Address 18 WYNFORD DRIVE
TORONTO

030566

Properties**PIN** 12037 - 0228 LT**Description** UNIT 18, LEVEL 3, METRO TORONTO CONDOMINIUM PLAN NO. 1037 AND ITS APPURTENANT INTEREST. THE DESCRIPTION OF THE CONDOMINIUM PROPERTY IS : PART OF BLOCK J ON PLAN M-864 CITY OF NORTH YORK DESIGNATED AS PARTS 1, 2,3, 4, 5, 15, 17, 22 AND 24 ON PLAN 66R16437 THE BOUNDARY OF THE WEST LIMIT OF GERVAIS DRIVE HAS BEEN CONFIRMED UNDER THE BOUNDARIES ACT BY PLAN BA-1365 REGISTERED AS D538 INSTRUMENT A721241. SUBJECT TO EASEMENT IN FAVOUR OF THE CORPORATION OF THE CITY OF NORTH YORK, OVER PART 17 ON PLAN 66R16437 IN A66700 TOGETHER WITH AND SUBJECT TO RIGHTSAND EASEMENTS CREATED IN SCHEDULE A OF DECLARATION D349755 , CITY OF TORONTO**Address** TORONTO**PIN** 12037 - 0229 LT**Description** UNIT 19, LEVEL 3, METRO TORONTO CONDOMINIUM PLAN NO. 1037 AND ITS APPURTENANT INTEREST. THE DESCRIPTION OF THE CONDOMINIUM PROPERTY IS : PART OF BLOCK J ON PLAN M-864 CITY OF NORTH YORK DESIGNATED AS PARTS 1, 2,3, 4, 5, 15, 17, 22 AND 24 ON PLAN 66R16437 THE BOUNDARY OF THE WEST LIMIT OF GERVAIS DRIVE HAS BEEN CONFIRMED UNDER THE BOUNDARIES ACT BY PLAN BA-1365 REGISTERED AS D538 INSTRUMENT A721241. SUBJECT TO EASEMENT IN FAVOUR OF THE CORPORATION OF THE CITY OF NORTH YORK, OVER PART 17 ON PLAN 66R16437 IN A66700 TOGETHER WITH AND SUBJECT TO RIGHTSAND EASEMENTS CREATED IN SCHEDULE A OF DECLARATION D349755 , CITY OF TORONTO**Address** TORONTO**PIN** 12037 - 0230 LT**Description** UNIT 20, LEVEL 3, METRO TORONTO CONDOMINIUM PLAN NO. 1037 AND ITS APPURTENANT INTEREST. THE DESCRIPTION OF THE CONDOMINIUM PROPERTY IS : PART OF BLOCK J ON PLAN M-864 CITY OF NORTH YORK DESIGNATED AS PARTS 1, 2,3, 4, 5, 15, 17, 22 AND 24 ON PLAN 66R16437 THE BOUNDARY OF THE WEST LIMIT OF GERVAIS DRIVE HAS BEEN CONFIRMED UNDER THE BOUNDARIES ACT BY PLAN BA-1365 REGISTERED AS D538 INSTRUMENT A721241. SUBJECT TO EASEMENT IN FAVOUR OF THE CORPORATION OF THE CITY OF NORTH YORK, OVER PART 17 ON PLAN 66R16437 IN A66700 TOGETHER WITH AND SUBJECT TO RIGHTSAND EASEMENTS CREATED IN SCHEDULE A OF DECLARATION D349755 , CITY OF TORONTO**Address** TORONTO**PIN** 12037 - 0231 LT**Description** UNIT 21, LEVEL 3, METRO TORONTO CONDOMINIUM PLAN NO. 1037 AND ITS APPURTENANT INTEREST. THE DESCRIPTION OF THE CONDOMINIUM PROPERTY IS : PART OF BLOCK J ON PLAN M-864 CITY OF NORTH YORK DESIGNATED AS PARTS 1, 2,3, 4, 5, 15, 17, 22 AND 24 ON PLAN 66R16437 THE BOUNDARY OF THE WEST LIMIT OF GERVAIS DRIVE HAS BEEN CONFIRMED UNDER THE BOUNDARIES ACT BY PLAN BA-1365 REGISTERED AS D538 INSTRUMENT A721241. SUBJECT TO EASEMENT IN FAVOUR OF THE CORPORATION OF THE CITY OF NORTH YORK, OVER PART 17 ON PLAN 66R16437 IN A66700 TOGETHER WITH AND SUBJECT TO RIGHTSAND EASEMENTS CREATED IN SCHEDULE A OF DECLARATION D349755 , CITY OF TORONTO**Address** TORONTO**PIN** 12037 - 0232 LT**Description** UNIT 22, LEVEL 3, METRO TORONTO CONDOMINIUM PLAN NO. 1037 AND ITS APPURTENANT INTEREST. THE DESCRIPTION OF THE CONDOMINIUM PROPERTY IS : PART OF BLOCK J ON PLAN M-864 CITY OF NORTH YORK DESIGNATED AS PARTS 1, 2,3, 4, 5, 15, 17, 22 AND 24 ON PLAN 66R16437 THE BOUNDARY OF THE WEST LIMIT OF GERVAIS DRIVE HAS BEEN CONFIRMED UNDER THE BOUNDARIES ACT BY PLAN BA-1365 REGISTERED AS D538 INSTRUMENT A721241. SUBJECT TO EASEMENT IN FAVOUR OF THE CORPORATION OF THE CITY OF NORTH YORK, OVER PART 17 ON PLAN 66R16437 IN A66700 TOGETHER WITH AND SUBJECT TO RIGHTSAND EASEMENTS CREATED IN SCHEDULE A OF DECLARATION D349755 , CITY OF TORONTO**Address** TORONTO

Properties

PIN 12037 - 0233 LT

Description UNIT 23, LEVEL 3, METRO TORONTO CONDOMINIUM PLAN NO. 1037 AND ITS APPURTENANT INTEREST. THE DESCRIPTION OF THE CONDOMINIUM PROPERTY IS : PART OF BLOCK J ON PLAN M-864 CITY OF NORTH YORK DESIGNATED AS PARTS 1, 2,3, 4, 5, 15, 17, 22 AND 24 ON PLAN 66R16437 THE BOUNDARY OF THE WEST LIMIT OF GERVAIS DRIVE HAS BEEN CONFIRMED UNDER THE BOUNDARIES ACT BY PLAN BA-1365 REGISTERED AS D538 INSTRUMENT A721241. SUBJECT TO EASEMENT IN FAVOUR OF THE CORPORATION OF THE CITY OF NORTH YORK, OVER PART 17 ON PLAN 66R16437 IN A66700 TOGETHER WITH AND SUBJECT TO RIGHTSAND EASEMENTS CREATED IN SCHEDULE A OF DECLARATION D349755 , CITY OF TORONTO

Address TORONTO

PIN 12037 - 0234 LT

Description UNIT 24, LEVEL 3, METRO TORONTO CONDOMINIUM PLAN NO. 1037 AND ITS APPURTENANT INTEREST. THE DESCRIPTION OF THE CONDOMINIUM PROPERTY IS : PART OF BLOCK J ON PLAN M-864 CITY OF NORTH YORK DESIGNATED AS PARTS 1, 2,3, 4, 5, 15, 17, 22 AND 24 ON PLAN 66R16437 THE BOUNDARY OF THE WEST LIMIT OF GERVAIS DRIVE HAS BEEN CONFIRMED UNDER THE BOUNDARIES ACT BY PLAN BA-1365 REGISTERED AS D538 INSTRUMENT A721241. SUBJECT TO EASEMENT IN FAVOUR OF THE CORPORATION OF THE CITY OF NORTH YORK, OVER PART 17 ON PLAN 66R16437 IN A66700 TOGETHER WITH AND SUBJECT TO RIGHTSAND EASEMENTS CREATED IN SCHEDULE A OF DECLARATION D349755 , CITY OF TORONTO

Address TORONTO

PIN 12037 - 0235 LT

Description UNIT 25, LEVEL 3, METRO TORONTO CONDOMINIUM PLAN NO. 1037 AND ITS APPURTENANT INTEREST. THE DESCRIPTION OF THE CONDOMINIUM PROPERTY IS : PART OF BLOCK J ON PLAN M-864 CITY OF NORTH YORK DESIGNATED AS PARTS 1, 2,3, 4, 5, 15, 17, 22 AND 24 ON PLAN 66R16437 THE BOUNDARY OF THE WEST LIMIT OF GERVAIS DRIVE HAS BEEN CONFIRMED UNDER THE BOUNDARIES ACT BY PLAN BA-1365 REGISTERED AS D538 INSTRUMENT A721241. SUBJECT TO EASEMENT IN FAVOUR OF THE CORPORATION OF THE CITY OF NORTH YORK, OVER PART 17 ON PLAN 66R16437 IN A66700 TOGETHER WITH AND SUBJECT TO RIGHTSAND EASEMENTS CREATED IN SCHEDULE A OF DECLARATION D349755 , CITY OF TORONTO

Address TORONTO

PIN 12037 - 0236 LT

Description UNIT 26, LEVEL 3, METRO TORONTO CONDOMINIUM PLAN NO. 1037 AND ITS APPURTENANT INTEREST. THE DESCRIPTION OF THE CONDOMINIUM PROPERTY IS : PART OF BLOCK J ON PLAN M-864 CITY OF NORTH YORK DESIGNATED AS PARTS 1, 2,3, 4, 5, 15, 17, 22 AND 24 ON PLAN 66R16437 THE BOUNDARY OF THE WEST LIMIT OF GERVAIS DRIVE HAS BEEN CONFIRMED UNDER THE BOUNDARIES ACT BY PLAN BA-1365 REGISTERED AS D538 INSTRUMENT A721241. SUBJECT TO EASEMENT IN FAVOUR OF THE CORPORATION OF THE CITY OF NORTH YORK, OVER PART 17 ON PLAN 66R16437 IN A66700 TOGETHER WITH AND SUBJECT TO RIGHTSAND EASEMENTS CREATED IN SCHEDULE A OF DECLARATION D349755 , CITY OF TORONTO

Address TORONTO

PIN 12037 - 0237 LT

Description UNIT 27, LEVEL 3, METRO TORONTO CONDOMINIUM PLAN NO. 1037 AND ITS APPURTENANT INTEREST. THE DESCRIPTION OF THE CONDOMINIUM PROPERTY IS : PART OF BLOCK J ON PLAN M-864 CITY OF NORTH YORK DESIGNATED AS PARTS 1, 2,3, 4, 5, 15, 17, 22 AND 24 ON PLAN 66R16437 THE BOUNDARY OF THE WEST LIMIT OF GERVAIS DRIVE HAS BEEN CONFIRMED UNDER THE BOUNDARIES ACT BY PLAN BA-1365 REGISTERED AS D538 INSTRUMENT A721241. SUBJECT TO EASEMENT IN FAVOUR OF THE CORPORATION OF THE CITY OF NORTH YORK, OVER PART 17 ON PLAN 66R16437 IN A66700 TOGETHER WITH AND SUBJECT TO RIGHTSAND EASEMENTS CREATED IN SCHEDULE A OF DECLARATION D349755 , CITY OF TORONTO

Address TORONTO

Properties

PIN 12037 - 0238 LT

Description UNIT 28, LEVEL 3, METRO TORONTO CONDOMINIUM PLAN NO. 1037 AND ITS APPURTENANT INTEREST. THE DESCRIPTION OF THE CONDOMINIUM PROPERTY IS : PART OF BLOCK J ON PLAN M-864 CITY OF NORTH YORK DESIGNATED AS PARTS 1, 2,3, 4, 5, 15, 17, 22 AND 24 ON PLAN 66R16437 THE BOUNDARY OF THE WEST LIMIT OF GERVAIS DRIVE HAS BEEN CONFIRMED UNDER THE BOUNDARIES ACT BY PLAN BA-1365 REGISTERED AS D538 INSTRUMENT A721241. SUBJECT TO EASEMENT IN FAVOUR OF THE CORPORATION OF THE CITY OF NORTH YORK, OVER PART 17 ON PLAN 66R16437 IN A66700 TOGETHER WITH AND SUBJECT TO RIGHTSAND EASEMENTS CREATED IN SCHEDULE A OF DECLARATION D349755 , CITY OF TORONTO

Address TORONTO

PIN 12037 - 0239 LT

Description UNIT 29, LEVEL 3, METRO TORONTO CONDOMINIUM PLAN NO. 1037 AND ITS APPURTENANT INTEREST. THE DESCRIPTION OF THE CONDOMINIUM PROPERTY IS : PART OF BLOCK J ON PLAN M-864 CITY OF NORTH YORK DESIGNATED AS PARTS 1, 2,3, 4, 5, 15, 17, 22 AND 24 ON PLAN 66R16437 THE BOUNDARY OF THE WEST LIMIT OF GERVAIS DRIVE HAS BEEN CONFIRMED UNDER THE BOUNDARIES ACT BY PLAN BA-1365 REGISTERED AS D538 INSTRUMENT A721241. SUBJECT TO EASEMENT IN FAVOUR OF THE CORPORATION OF THE CITY OF NORTH YORK, OVER PART 17 ON PLAN 66R16437 IN A66700 TOGETHER WITH AND SUBJECT TO RIGHTSAND EASEMENTS CREATED IN SCHEDULE A OF DECLARATION D349755 , CITY OF TORONTO

Address TORONTO

PIN 12037 - 0240 LT

Description UNIT 30, LEVEL 3, METRO TORONTO CONDOMINIUM PLAN NO. 1037 AND ITS APPURTENANT INTEREST. THE DESCRIPTION OF THE CONDOMINIUM PROPERTY IS : PART OF BLOCK J ON PLAN M-864 CITY OF NORTH YORK DESIGNATED AS PARTS 1, 2,3, 4, 5, 15, 17, 22 AND 24 ON PLAN 66R16437 THE BOUNDARY OF THE WEST LIMIT OF GERVAIS DRIVE HAS BEEN CONFIRMED UNDER THE BOUNDARIES ACT BY PLAN BA-1365 REGISTERED AS D538 INSTRUMENT A721241. SUBJECT TO EASEMENT IN FAVOUR OF THE CORPORATION OF THE CITY OF NORTH YORK, OVER PART 17 ON PLAN 66R16437 IN A66700 TOGETHER WITH AND SUBJECT TO RIGHTSAND EASEMENTS CREATED IN SCHEDULE A OF DECLARATION D349755 , CITY OF TORONTO

Address TORONTO

PIN 12037 - 0241 LT

Description UNIT 31, LEVEL 3, METRO TORONTO CONDOMINIUM PLAN NO. 1037 AND ITS APPURTENANT INTEREST. THE DESCRIPTION OF THE CONDOMINIUM PROPERTY IS : PART OF BLOCK J ON PLAN M-864 CITY OF NORTH YORK DESIGNATED AS PARTS 1, 2,3, 4, 5, 15, 17, 22 AND 24 ON PLAN 66R16437 THE BOUNDARY OF THE WEST LIMIT OF GERVAIS DRIVE HAS BEEN CONFIRMED UNDER THE BOUNDARIES ACT BY PLAN BA-1365 REGISTERED AS D538 INSTRUMENT A721241. SUBJECT TO EASEMENT IN FAVOUR OF THE CORPORATION OF THE CITY OF NORTH YORK, OVER PART 17 ON PLAN 66R16437 IN A66700 TOGETHER WITH AND SUBJECT TO RIGHTSAND EASEMENTS CREATED IN SCHEDULE A OF DECLARATION D349755 , CITY OF TORONTO

Address TORONTO

PIN 12037 - 0242 LT

Description UNIT 32, LEVEL 3, METRO TORONTO CONDOMINIUM PLAN NO. 1037 AND ITS APPURTENANT INTEREST. THE DESCRIPTION OF THE CONDOMINIUM PROPERTY IS : PART OF BLOCK J ON PLAN M-864 CITY OF NORTH YORK DESIGNATED AS PARTS 1, 2,3, 4, 5, 15, 17, 22 AND 24 ON PLAN 66R16437 THE BOUNDARY OF THE WEST LIMIT OF GERVAIS DRIVE HAS BEEN CONFIRMED UNDER THE BOUNDARIES ACT BY PLAN BA-1365 REGISTERED AS D538 INSTRUMENT A721241. SUBJECT TO EASEMENT IN FAVOUR OF THE CORPORATION OF THE CITY OF NORTH YORK, OVER PART 17 ON PLAN 66R16437 IN A66700 TOGETHER WITH AND SUBJECT TO RIGHTSAND EASEMENTS CREATED IN SCHEDULE A OF DECLARATION D349755 , CITY OF TORONTO

Address TORONTO

Properties**PIN** 12037 - 0243 LT**Description** UNIT 33, LEVEL 3, METRO TORONTO CONDOMINIUM PLAN NO. 1037 AND ITS APPURTENANT INTEREST. THE DESCRIPTION OF THE CONDOMINIUM PROPERTY IS : PART OF BLOCK J ON PLAN M-864 CITY OF NORTH YORK DESIGNATED AS PARTS 1, 2,3, 4, 5, 15, 17, 22 AND 24 ON PLAN 66R16437 THE BOUNDARY OF THE WEST LIMIT OF GERVAIS DRIVE HAS BEEN CONFIRMED UNDER THE BOUNDARIES ACT BY PLAN BA-1365 REGISTERED AS D538 INSTRUMENT A721241. SUBJECT TO EASEMENT IN FAVOUR OF THE CORPORATION OF THE CITY OF NORTH YORK, OVER PART 17 ON PLAN 66R16437 IN A66700 TOGETHER WITH AND SUBJECT TO RIGHTSAND EASEMENTS CREATED IN SCHEDULE A OF DECLARATION D349755 , CITY OF TORONTO**Address** TORONTO**PIN** 12037 - 0244 LT**Description** UNIT 34, LEVEL 3, METRO TORONTO CONDOMINIUM PLAN NO. 1037 AND ITS APPURTENANT INTEREST. THE DESCRIPTION OF THE CONDOMINIUM PROPERTY IS : PART OF BLOCK J ON PLAN M-864 CITY OF NORTH YORK DESIGNATED AS PARTS 1, 2,3, 4, 5, 15, 17, 22 AND 24 ON PLAN 66R16437 THE BOUNDARY OF THE WEST LIMIT OF GERVAIS DRIVE HAS BEEN CONFIRMED UNDER THE BOUNDARIES ACT BY PLAN BA-1365 REGISTERED AS D538 INSTRUMENT A721241. SUBJECT TO EASEMENT IN FAVOUR OF THE CORPORATION OF THE CITY OF NORTH YORK, OVER PART 17 ON PLAN 66R16437 IN A66700 TOGETHER WITH AND SUBJECT TO RIGHTSAND EASEMENTS CREATED IN SCHEDULE A OF DECLARATION D349755 , CITY OF TORONTO**Address** TORONTO**PIN** 12037 - 0245 LT**Description** UNIT 35, LEVEL 3, METRO TORONTO CONDOMINIUM PLAN NO. 1037 AND ITS APPURTENANT INTEREST. THE DESCRIPTION OF THE CONDOMINIUM PROPERTY IS : PART OF BLOCK J ON PLAN M-864 CITY OF NORTH YORK DESIGNATED AS PARTS 1, 2,3, 4, 5, 15, 17, 22 AND 24 ON PLAN 66R16437 THE BOUNDARY OF THE WEST LIMIT OF GERVAIS DRIVE HAS BEEN CONFIRMED UNDER THE BOUNDARIES ACT BY PLAN BA-1365 REGISTERED AS D538 INSTRUMENT A721241. SUBJECT TO EASEMENT IN FAVOUR OF THE CORPORATION OF THE CITY OF NORTH YORK, OVER PART 17 ON PLAN 66R16437 IN A66700 TOGETHER WITH AND SUBJECT TO RIGHTSAND EASEMENTS CREATED IN SCHEDULE A OF DECLARATION D349755 , CITY OF TORONTO**Address** 18 WYNFORD DRIVE
TORONTO**PIN** 12037 - 0246 LT**Description** UNIT 36, LEVEL 3, METRO TORONTO CONDOMINIUM PLAN NO. 1037 AND ITS APPURTENANT INTEREST. THE DESCRIPTION OF THE CONDOMINIUM PROPERTY IS : PART OF BLOCK J ON PLAN M-864 CITY OF NORTH YORK DESIGNATED AS PARTS 1, 2,3, 4, 5, 15, 17, 22 AND 24 ON PLAN 66R16437 THE BOUNDARY OF THE WEST LIMIT OF GERVAIS DRIVE HAS BEEN CONFIRMED UNDER THE BOUNDARIES ACT BY PLAN BA-1365 REGISTERED AS D538 INSTRUMENT A721241. SUBJECT TO EASEMENT IN FAVOUR OF THE CORPORATION OF THE CITY OF NORTH YORK, OVER PART 17 ON PLAN 66R16437 IN A66700 TOGETHER WITH AND SUBJECT TO RIGHTSAND EASEMENTS CREATED IN SCHEDULE A OF DECLARATION D349755 , CITY OF TORONTO**Address** TORONTO**PIN** 12037 - 0247 LT**Description** UNIT 37, LEVEL 3, METRO TORONTO CONDOMINIUM PLAN NO. 1037 AND ITS APPURTENANT INTEREST. THE DESCRIPTION OF THE CONDOMINIUM PROPERTY IS : PART OF BLOCK J ON PLAN M-864 CITY OF NORTH YORK DESIGNATED AS PARTS 1, 2,3, 4, 5, 15, 17, 22 AND 24 ON PLAN 66R16437 THE BOUNDARY OF THE WEST LIMIT OF GERVAIS DRIVE HAS BEEN CONFIRMED UNDER THE BOUNDARIES ACT BY PLAN BA-1365 REGISTERED AS D538 INSTRUMENT A721241. SUBJECT TO EASEMENT IN FAVOUR OF THE CORPORATION OF THE CITY OF NORTH YORK, OVER PART 17 ON PLAN 66R16437 IN A66700 TOGETHER WITH AND SUBJECT TO RIGHTSAND EASEMENTS CREATED IN SCHEDULE A OF DECLARATION D349755 , CITY OF TORONTO**Address** TORONTO

Properties**PIN** 12037 - 0248 LT**Description** UNIT 38, LEVEL 3, METRO TORONTO CONDOMINIUM PLAN NO. 1037 AND ITS APPURTENANT INTEREST. THE DESCRIPTION OF THE CONDOMINIUM PROPERTY IS : PART OF BLOCK J ON PLAN M-864 CITY OF NORTH YORK DESIGNATED AS PARTS 1, 2,3, 4, 5, 15, 17, 22 AND 24 ON PLAN 66R16437 THE BOUNDARY OF THE WEST LIMIT OF GERVAIS DRIVE HAS BEEN CONFIRMED UNDER THE BOUNDARIES ACT BY PLAN BA-1365 REGISTERED AS D538 INSTRUMENT A721241. SUBJECT TO EASEMENT IN FAVOUR OF THE CORPORATION OF THE CITY OF NORTH YORK, OVER PART 17 ON PLAN 66R16437 IN A66700 TOGETHER WITH AND SUBJECT TO RIGHTSAND EASEMENTS CREATED IN SCHEDULE A OF DECLARATION D349755 , CITY OF TORONTO**Address** TORONTO**PIN** 12037 - 0249 LT**Description** UNIT 39, LEVEL 3, METRO TORONTO CONDOMINIUM PLAN NO. 1037 AND ITS APPURTENANT INTEREST. THE DESCRIPTION OF THE CONDOMINIUM PROPERTY IS : PART OF BLOCK J ON PLAN M-864 CITY OF NORTH YORK DESIGNATED AS PARTS 1, 2,3, 4, 5, 15, 17, 22 AND 24 ON PLAN 66R16437 THE BOUNDARY OF THE WEST LIMIT OF GERVAIS DRIVE HAS BEEN CONFIRMED UNDER THE BOUNDARIES ACT BY PLAN BA-1365 REGISTERED AS D538 INSTRUMENT A721241. SUBJECT TO EASEMENT IN FAVOUR OF THE CORPORATION OF THE CITY OF NORTH YORK, OVER PART 17 ON PLAN 66R16437 IN A66700 TOGETHER WITH AND SUBJECT TO RIGHTSAND EASEMENTS CREATED IN SCHEDULE A OF DECLARATION D349755 , CITY OF TORONTO**Address** TORONTO**PIN** 12037 - 0250 LT**Description** UNIT 40, LEVEL 3, METRO TORONTO CONDOMINIUM PLAN NO. 1037 AND ITS APPURTENANT INTEREST. THE DESCRIPTION OF THE CONDOMINIUM PROPERTY IS : PART OF BLOCK J ON PLAN M-864 CITY OF NORTH YORK DESIGNATED AS PARTS 1, 2,3, 4, 5, 15, 17, 22 AND 24 ON PLAN 66R16437 THE BOUNDARY OF THE WEST LIMIT OF GERVAIS DRIVE HAS BEEN CONFIRMED UNDER THE BOUNDARIES ACT BY PLAN BA-1365 REGISTERED AS D538 INSTRUMENT A721241. SUBJECT TO EASEMENT IN FAVOUR OF THE CORPORATION OF THE CITY OF NORTH YORK, OVER PART 17 ON PLAN 66R16437 IN A66700 TOGETHER WITH AND SUBJECT TO RIGHTSAND EASEMENTS CREATED IN SCHEDULE A OF DECLARATION D349755 , CITY OF TORONTO**Address** TORONTO**PIN** 12037 - 0251 LT**Description** UNIT 41, LEVEL 3, METRO TORONTO CONDOMINIUM PLAN NO. 1037 AND ITS APPURTENANT INTEREST. THE DESCRIPTION OF THE CONDOMINIUM PROPERTY IS : PART OF BLOCK J ON PLAN M-864 CITY OF NORTH YORK DESIGNATED AS PARTS 1, 2,3, 4, 5, 15, 17, 22 AND 24 ON PLAN 66R16437 THE BOUNDARY OF THE WEST LIMIT OF GERVAIS DRIVE HAS BEEN CONFIRMED UNDER THE BOUNDARIES ACT BY PLAN BA-1365 REGISTERED AS D538 INSTRUMENT A721241. SUBJECT TO EASEMENT IN FAVOUR OF THE CORPORATION OF THE CITY OF NORTH YORK, OVER PART 17 ON PLAN 66R16437 IN A66700 TOGETHER WITH AND SUBJECT TO RIGHTSAND EASEMENTS CREATED IN SCHEDULE A OF DECLARATION D349755 , CITY OF TORONTO**Address** TORONTO**PIN** 12037 - 0252 LT**Description** UNIT 42, LEVEL 3, METRO TORONTO CONDOMINIUM PLAN NO. 1037 AND ITS APPURTENANT INTEREST. THE DESCRIPTION OF THE CONDOMINIUM PROPERTY IS : PART OF BLOCK J ON PLAN M-864 CITY OF NORTH YORK DESIGNATED AS PARTS 1, 2,3, 4, 5, 15, 17, 22 AND 24 ON PLAN 66R16437 THE BOUNDARY OF THE WEST LIMIT OF GERVAIS DRIVE HAS BEEN CONFIRMED UNDER THE BOUNDARIES ACT BY PLAN BA-1365 REGISTERED AS D538 INSTRUMENT A721241. SUBJECT TO EASEMENT IN FAVOUR OF THE CORPORATION OF THE CITY OF NORTH YORK, OVER PART 17 ON PLAN 66R16437 IN A66700 TOGETHER WITH AND SUBJECT TO RIGHTSAND EASEMENTS CREATED IN SCHEDULE A OF DECLARATION D349755 , CITY OF TORONTO**Address** TORONTO

The applicant(s) hereby applies to the Land Registrar.

yyyy mm dd Page 36 of 80

Properties**PIN** 12037 - 0253 LT**Description** UNIT 43, LEVEL 3, METRO TORONTO CONDOMINIUM PLAN NO. 1037 AND ITS APPURTENANT INTEREST. THE DESCRIPTION OF THE CONDOMINIUM PROPERTY IS : PART OF BLOCK J ON PLAN M-864 CITY OF NORTH YORK DESIGNATED AS PARTS 1, 2,3, 4, 5, 15, 17, 22 AND 24 ON PLAN 66R16437 THE BOUNDARY OF THE WEST LIMIT OF GERVAIS DRIVE HAS BEEN CONFIRMED UNDER THE BOUNDARIES ACT BY PLAN BA-1365 REGISTERED AS D538 INSTRUMENT A721241. SUBJECT TO EASEMENT IN FAVOUR OF THE CORPORATION OF THE CITY OF NORTH YORK, OVER PART 17 ON PLAN 66R16437 IN A66700 TOGETHER WITH AND SUBJECT TO RIGHTSAND EASEMENTS CREATED IN SCHEDULE A OF DECLARATION D349755 , CITY OF TORONTO**Address** TORONTO**PIN** 12037 - 0254 LT**Description** UNIT 44, LEVEL 3, METRO TORONTO CONDOMINIUM PLAN NO. 1037 AND ITS APPURTENANT INTEREST. THE DESCRIPTION OF THE CONDOMINIUM PROPERTY IS : PART OF BLOCK J ON PLAN M-864 CITY OF NORTH YORK DESIGNATED AS PARTS 1, 2,3, 4, 5, 15, 17, 22 AND 24 ON PLAN 66R16437 THE BOUNDARY OF THE WEST LIMIT OF GERVAIS DRIVE HAS BEEN CONFIRMED UNDER THE BOUNDARIES ACT BY PLAN BA-1365 REGISTERED AS D538 INSTRUMENT A721241. SUBJECT TO EASEMENT IN FAVOUR OF THE CORPORATION OF THE CITY OF NORTH YORK, OVER PART 17 ON PLAN 66R16437 IN A66700 TOGETHER WITH AND SUBJECT TO RIGHTSAND EASEMENTS CREATED IN SCHEDULE A OF DECLARATION D349755 , CITY OF TORONTO**Address** TORONTO**PIN** 12037 - 0255 LT**Description** UNIT 45, LEVEL 3, METRO TORONTO CONDOMINIUM PLAN NO. 1037 AND ITS APPURTENANT INTEREST. THE DESCRIPTION OF THE CONDOMINIUM PROPERTY IS : PART OF BLOCK J ON PLAN M-864 CITY OF NORTH YORK DESIGNATED AS PARTS 1, 2,3, 4, 5, 15, 17, 22 AND 24 ON PLAN 66R16437 THE BOUNDARY OF THE WEST LIMIT OF GERVAIS DRIVE HAS BEEN CONFIRMED UNDER THE BOUNDARIES ACT BY PLAN BA-1365 REGISTERED AS D538 INSTRUMENT A721241. SUBJECT TO EASEMENT IN FAVOUR OF THE CORPORATION OF THE CITY OF NORTH YORK, OVER PART 17 ON PLAN 66R16437 IN A66700 TOGETHER WITH AND SUBJECT TO RIGHTSAND EASEMENTS CREATED IN SCHEDULE A OF DECLARATION D349755 , CITY OF TORONTO**Address** TORONTO**PIN** 12037 - 0256 LT**Description** UNIT 46, LEVEL 3, METRO TORONTO CONDOMINIUM PLAN NO. 1037 AND ITS APPURTENANT INTEREST. THE DESCRIPTION OF THE CONDOMINIUM PROPERTY IS : PART OF BLOCK J ON PLAN M-864 CITY OF NORTH YORK DESIGNATED AS PARTS 1, 2,3, 4, 5, 15, 17, 22 AND 24 ON PLAN 66R16437 THE BOUNDARY OF THE WEST LIMIT OF GERVAIS DRIVE HAS BEEN CONFIRMED UNDER THE BOUNDARIES ACT BY PLAN BA-1365 REGISTERED AS D538 INSTRUMENT A721241. SUBJECT TO EASEMENT IN FAVOUR OF THE CORPORATION OF THE CITY OF NORTH YORK, OVER PART 17 ON PLAN 66R16437 IN A66700 TOGETHER WITH AND SUBJECT TO RIGHTSAND EASEMENTS CREATED IN SCHEDULE A OF DECLARATION D349755 , CITY OF TORONTO**Address** TORONTO**PIN** 12037 - 0257 LT**Description** UNIT 47, LEVEL 3, METRO TORONTO CONDOMINIUM PLAN NO. 1037 AND ITS APPURTENANT INTEREST. THE DESCRIPTION OF THE CONDOMINIUM PROPERTY IS : PART OF BLOCK J ON PLAN M-864 CITY OF NORTH YORK DESIGNATED AS PARTS 1, 2,3, 4, 5, 15, 17, 22 AND 24 ON PLAN 66R16437 THE BOUNDARY OF THE WEST LIMIT OF GERVAIS DRIVE HAS BEEN CONFIRMED UNDER THE BOUNDARIES ACT BY PLAN BA-1365 REGISTERED AS D538 INSTRUMENT A721241. SUBJECT TO EASEMENT IN FAVOUR OF THE CORPORATION OF THE CITY OF NORTH YORK, OVER PART 17 ON PLAN 66R16437 IN A66700 TOGETHER WITH AND SUBJECT TO RIGHTSAND EASEMENTS CREATED IN SCHEDULE A OF DECLARATION D349755 , CITY OF TORONTO**Address** TORONTO

Properties

PIN 12037 - 0258 LT

Description UNIT 48, LEVEL 3, METRO TORONTO CONDOMINIUM PLAN NO. 1037 AND ITS APPURTENANT INTEREST. THE DESCRIPTION OF THE CONDOMINIUM PROPERTY IS : PART OF BLOCK J ON PLAN M-864 CITY OF NORTH YORK DESIGNATED AS PARTS 1, 2,3, 4, 5, 15, 17, 22 AND 24 ON PLAN 66R16437 THE BOUNDARY OF THE WEST LIMIT OF GERVAIS DRIVE HAS BEEN CONFIRMED UNDER THE BOUNDARIES ACT BY PLAN BA-1365 REGISTERED AS D538 INSTRUMENT A721241. SUBJECT TO EASEMENT IN FAVOUR OF THE CORPORATION OF THE CITY OF NORTH YORK, OVER PART 17 ON PLAN 66R16437 IN A66700 TOGETHER WITH AND SUBJECT TO RIGHTSAND EASEMENTS CREATED IN SCHEDULE A OF DECLARATION D349755 , CITY OF TORONTO

Address TORONTO

PIN 12037 - 0259 LT

Description UNIT 49, LEVEL 3, METRO TORONTO CONDOMINIUM PLAN NO. 1037 AND ITS APPURTENANT INTEREST. THE DESCRIPTION OF THE CONDOMINIUM PROPERTY IS : PART OF BLOCK J ON PLAN M-864 CITY OF NORTH YORK DESIGNATED AS PARTS 1, 2,3, 4, 5, 15, 17, 22 AND 24 ON PLAN 66R16437 THE BOUNDARY OF THE WEST LIMIT OF GERVAIS DRIVE HAS BEEN CONFIRMED UNDER THE BOUNDARIES ACT BY PLAN BA-1365 REGISTERED AS D538 INSTRUMENT A721241. SUBJECT TO EASEMENT IN FAVOUR OF THE CORPORATION OF THE CITY OF NORTH YORK, OVER PART 17 ON PLAN 66R16437 IN A66700 TOGETHER WITH AND SUBJECT TO RIGHTSAND EASEMENTS CREATED IN SCHEDULE A OF DECLARATION D349755 , CITY OF TORONTO

Address TORONTO

PIN 12037 - 0260 LT

Description UNIT 50, LEVEL 3, METRO TORONTO CONDOMINIUM PLAN NO. 1037 AND ITS APPURTENANT INTEREST. THE DESCRIPTION OF THE CONDOMINIUM PROPERTY IS : PART OF BLOCK J ON PLAN M-864 CITY OF NORTH YORK DESIGNATED AS PARTS 1, 2,3, 4, 5, 15, 17, 22 AND 24 ON PLAN 66R16437 THE BOUNDARY OF THE WEST LIMIT OF GERVAIS DRIVE HAS BEEN CONFIRMED UNDER THE BOUNDARIES ACT BY PLAN BA-1365 REGISTERED AS D538 INSTRUMENT A721241. SUBJECT TO EASEMENT IN FAVOUR OF THE CORPORATION OF THE CITY OF NORTH YORK, OVER PART 17 ON PLAN 66R16437 IN A66700 TOGETHER WITH AND SUBJECT TO RIGHTSAND EASEMENTS CREATED IN SCHEDULE A OF DECLARATION D349755 , CITY OF TORONTO

Address TORONTO

PIN 12037 - 0261 LT

Description UNIT 51, LEVEL 3, METRO TORONTO CONDOMINIUM PLAN NO. 1037 AND ITS APPURTENANT INTEREST. THE DESCRIPTION OF THE CONDOMINIUM PROPERTY IS : PART OF BLOCK J ON PLAN M-864 CITY OF NORTH YORK DESIGNATED AS PARTS 1, 2,3, 4, 5, 15, 17, 22 AND 24 ON PLAN 66R16437 THE BOUNDARY OF THE WEST LIMIT OF GERVAIS DRIVE HAS BEEN CONFIRMED UNDER THE BOUNDARIES ACT BY PLAN BA-1365 REGISTERED AS D538 INSTRUMENT A721241. SUBJECT TO EASEMENT IN FAVOUR OF THE CORPORATION OF THE CITY OF NORTH YORK, OVER PART 17 ON PLAN 66R16437 IN A66700 TOGETHER WITH AND SUBJECT TO RIGHTSAND EASEMENTS CREATED IN SCHEDULE A OF DECLARATION D349755 , CITY OF TORONTO

Address TORONTO

PIN 12037 - 0262 LT

Description UNIT 52, LEVEL 3, METRO TORONTO CONDOMINIUM PLAN NO. 1037 AND ITS APPURTENANT INTEREST. THE DESCRIPTION OF THE CONDOMINIUM PROPERTY IS : PART OF BLOCK J ON PLAN M-864 CITY OF NORTH YORK DESIGNATED AS PARTS 1, 2,3, 4, 5, 15, 17, 22 AND 24 ON PLAN 66R16437 THE BOUNDARY OF THE WEST LIMIT OF GERVAIS DRIVE HAS BEEN CONFIRMED UNDER THE BOUNDARIES ACT BY PLAN BA-1365 REGISTERED AS D538 INSTRUMENT A721241. SUBJECT TO EASEMENT IN FAVOUR OF THE CORPORATION OF THE CITY OF NORTH YORK, OVER PART 17 ON PLAN 66R16437 IN A66700 TOGETHER WITH AND SUBJECT TO RIGHTSAND EASEMENTS CREATED IN SCHEDULE A OF DECLARATION D349755 , CITY OF TORONTO

Address TORONTO

The applicant(s) hereby applies to the Land Registrar.

yyyy mm dd Page 38 of 80

Properties**PIN** 12037 - 0263 LT**Description** UNIT 53, LEVEL 3, METRO TORONTO CONDOMINIUM PLAN NO. 1037 AND ITS APPURTENANT INTEREST. THE DESCRIPTION OF THE CONDOMINIUM PROPERTY IS : PART OF BLOCK J ON PLAN M-864 CITY OF NORTH YORK DESIGNATED AS PARTS 1, 2,3, 4, 5, 15, 17, 22 AND 24 ON PLAN 66R16437 THE BOUNDARY OF THE WEST LIMIT OF GERVAIS DRIVE HAS BEEN CONFIRMED UNDER THE BOUNDARIES ACT BY PLAN BA-1365 REGISTERED AS D538 INSTRUMENT A721241. SUBJECT TO EASEMENT IN FAVOUR OF THE CORPORATION OF THE CITY OF NORTH YORK, OVER PART 17 ON PLAN 66R16437 IN A66700 TOGETHER WITH AND SUBJECT TO RIGHTSAND EASEMENTS CREATED IN SCHEDULE A OF DECLARATION D349755 , CITY OF TORONTO**Address** 18 WYNFORD DRIVE
TORONTO**PIN** 12037 - 0264 LT**Description** UNIT 54, LEVEL 3, METRO TORONTO CONDOMINIUM PLAN NO. 1037 AND ITS APPURTENANT INTEREST. THE DESCRIPTION OF THE CONDOMINIUM PROPERTY IS : PART OF BLOCK J ON PLAN M-864 CITY OF NORTH YORK DESIGNATED AS PARTS 1, 2,3, 4, 5, 15, 17, 22 AND 24 ON PLAN 66R16437 THE BOUNDARY OF THE WEST LIMIT OF GERVAIS DRIVE HAS BEEN CONFIRMED UNDER THE BOUNDARIES ACT BY PLAN BA-1365 REGISTERED AS D538 INSTRUMENT A721241. SUBJECT TO EASEMENT IN FAVOUR OF THE CORPORATION OF THE CITY OF NORTH YORK, OVER PART 17 ON PLAN 66R16437 IN A66700 TOGETHER WITH AND SUBJECT TO RIGHTSAND EASEMENTS CREATED IN SCHEDULE A OF DECLARATION D349755 , CITY OF TORONTO**Address** TORONTO**PIN** 12037 - 0265 LT**Description** UNIT 55, LEVEL 3, METRO TORONTO CONDOMINIUM PLAN NO. 1037 AND ITS APPURTENANT INTEREST. THE DESCRIPTION OF THE CONDOMINIUM PROPERTY IS : PART OF BLOCK J ON PLAN M-864 CITY OF NORTH YORK DESIGNATED AS PARTS 1, 2,3, 4, 5, 15, 17, 22 AND 24 ON PLAN 66R16437 THE BOUNDARY OF THE WEST LIMIT OF GERVAIS DRIVE HAS BEEN CONFIRMED UNDER THE BOUNDARIES ACT BY PLAN BA-1365 REGISTERED AS D538 INSTRUMENT A721241. SUBJECT TO EASEMENT IN FAVOUR OF THE CORPORATION OF THE CITY OF NORTH YORK, OVER PART 17 ON PLAN 66R16437 IN A66700 TOGETHER WITH AND SUBJECT TO RIGHTSAND EASEMENTS CREATED IN SCHEDULE A OF DECLARATION D349755 , CITY OF TORONTO**Address** TORONTO**PIN** 12037 - 0266 LT**Description** UNIT 56, LEVEL 3, METRO TORONTO CONDOMINIUM PLAN NO. 1037 AND ITS APPURTENANT INTEREST. THE DESCRIPTION OF THE CONDOMINIUM PROPERTY IS : PART OF BLOCK J ON PLAN M-864 CITY OF NORTH YORK DESIGNATED AS PARTS 1, 2,3, 4, 5, 15, 17, 22 AND 24 ON PLAN 66R16437 THE BOUNDARY OF THE WEST LIMIT OF GERVAIS DRIVE HAS BEEN CONFIRMED UNDER THE BOUNDARIES ACT BY PLAN BA-1365 REGISTERED AS D538 INSTRUMENT A721241. SUBJECT TO EASEMENT IN FAVOUR OF THE CORPORATION OF THE CITY OF NORTH YORK, OVER PART 17 ON PLAN 66R16437 IN A66700 TOGETHER WITH AND SUBJECT TO RIGHTSAND EASEMENTS CREATED IN SCHEDULE A OF DECLARATION D349755 , CITY OF TORONTO**Address** TORONTO**PIN** 12037 - 0267 LT**Description** UNIT 57, LEVEL 3, METRO TORONTO CONDOMINIUM PLAN NO. 1037 AND ITS APPURTENANT INTEREST. THE DESCRIPTION OF THE CONDOMINIUM PROPERTY IS : PART OF BLOCK J ON PLAN M-864 CITY OF NORTH YORK DESIGNATED AS PARTS 1, 2,3, 4, 5, 15, 17, 22 AND 24 ON PLAN 66R16437 THE BOUNDARY OF THE WEST LIMIT OF GERVAIS DRIVE HAS BEEN CONFIRMED UNDER THE BOUNDARIES ACT BY PLAN BA-1365 REGISTERED AS D538 INSTRUMENT A721241. SUBJECT TO EASEMENT IN FAVOUR OF THE CORPORATION OF THE CITY OF NORTH YORK, OVER PART 17 ON PLAN 66R16437 IN A66700 TOGETHER WITH AND SUBJECT TO RIGHTSAND EASEMENTS CREATED IN SCHEDULE A OF DECLARATION D349755 , CITY OF TORONTO**Address** TORONTO

Properties

PIN 12037 - 0268 LT

Description UNIT 58, LEVEL 3, METRO TORONTO CONDOMINIUM PLAN NO. 1037 AND ITS APPURTENANT INTEREST. THE DESCRIPTION OF THE CONDOMINIUM PROPERTY IS : PART OF BLOCK J ON PLAN M-864 CITY OF NORTH YORK DESIGNATED AS PARTS 1, 2,3, 4, 5, 15, 17, 22 AND 24 ON PLAN 66R16437 THE BOUNDARY OF THE WEST LIMIT OF GERVAIS DRIVE HAS BEEN CONFIRMED UNDER THE BOUNDARIES ACT BY PLAN BA-1365 REGISTERED AS D538 INSTRUMENT A721241. SUBJECT TO EASEMENT IN FAVOUR OF THE CORPORATION OF THE CITY OF NORTH YORK, OVER PART 17 ON PLAN 66R16437 IN A66700 TOGETHER WITH AND SUBJECT TO RIGHTSAND EASEMENTS CREATED IN SCHEDULE A OF DECLARATION D349755 , CITY OF TORONTO

Address TORONTO

PIN 12037 - 0269 LT

Description UNIT 59, LEVEL 3, METRO TORONTO CONDOMINIUM PLAN NO. 1037 AND ITS APPURTENANT INTEREST. THE DESCRIPTION OF THE CONDOMINIUM PROPERTY IS : PART OF BLOCK J ON PLAN M-864 CITY OF NORTH YORK DESIGNATED AS PARTS 1, 2,3, 4, 5, 15, 17, 22 AND 24 ON PLAN 66R16437 THE BOUNDARY OF THE WEST LIMIT OF GERVAIS DRIVE HAS BEEN CONFIRMED UNDER THE BOUNDARIES ACT BY PLAN BA-1365 REGISTERED AS D538 INSTRUMENT A721241. SUBJECT TO EASEMENT IN FAVOUR OF THE CORPORATION OF THE CITY OF NORTH YORK, OVER PART 17 ON PLAN 66R16437 IN A66700 TOGETHER WITH AND SUBJECT TO RIGHTSAND EASEMENTS CREATED IN SCHEDULE A OF DECLARATION D349755 , CITY OF TORONTO

Address TORONTO

PIN 12037 - 0270 LT

Description UNIT 60, LEVEL 3, METRO TORONTO CONDOMINIUM PLAN NO. 1037 AND ITS APPURTENANT INTEREST. THE DESCRIPTION OF THE CONDOMINIUM PROPERTY IS : PART OF BLOCK J ON PLAN M-864 CITY OF NORTH YORK DESIGNATED AS PARTS 1, 2,3, 4, 5, 15, 17, 22 AND 24 ON PLAN 66R16437 THE BOUNDARY OF THE WEST LIMIT OF GERVAIS DRIVE HAS BEEN CONFIRMED UNDER THE BOUNDARIES ACT BY PLAN BA-1365 REGISTERED AS D538 INSTRUMENT A721241. SUBJECT TO EASEMENT IN FAVOUR OF THE CORPORATION OF THE CITY OF NORTH YORK, OVER PART 17 ON PLAN 66R16437 IN A66700 TOGETHER WITH AND SUBJECT TO RIGHTSAND EASEMENTS CREATED IN SCHEDULE A OF DECLARATION D349755 , CITY OF TORONTO

Address TORONTO

PIN 12037 - 0271 LT

Description UNIT 61, LEVEL 3, METRO TORONTO CONDOMINIUM PLAN NO. 1037 AND ITS APPURTENANT INTEREST. THE DESCRIPTION OF THE CONDOMINIUM PROPERTY IS : PART OF BLOCK J ON PLAN M-864 CITY OF NORTH YORK DESIGNATED AS PARTS 1, 2,3, 4, 5, 15, 17, 22 AND 24 ON PLAN 66R16437 THE BOUNDARY OF THE WEST LIMIT OF GERVAIS DRIVE HAS BEEN CONFIRMED UNDER THE BOUNDARIES ACT BY PLAN BA-1365 REGISTERED AS D538 INSTRUMENT A721241. SUBJECT TO EASEMENT IN FAVOUR OF THE CORPORATION OF THE CITY OF NORTH YORK, OVER PART 17 ON PLAN 66R16437 IN A66700 TOGETHER WITH AND SUBJECT TO RIGHTSAND EASEMENTS CREATED IN SCHEDULE A OF DECLARATION D349755 , CITY OF TORONTO

Address TORONTO

PIN 12037 - 0272 LT

Description UNIT 62, LEVEL 3, METRO TORONTO CONDOMINIUM PLAN NO. 1037 AND ITS APPURTENANT INTEREST. THE DESCRIPTION OF THE CONDOMINIUM PROPERTY IS : PART OF BLOCK J ON PLAN M-864 CITY OF NORTH YORK DESIGNATED AS PARTS 1, 2,3, 4, 5, 15, 17, 22 AND 24 ON PLAN 66R16437 THE BOUNDARY OF THE WEST LIMIT OF GERVAIS DRIVE HAS BEEN CONFIRMED UNDER THE BOUNDARIES ACT BY PLAN BA-1365 REGISTERED AS D538 INSTRUMENT A721241. SUBJECT TO EASEMENT IN FAVOUR OF THE CORPORATION OF THE CITY OF NORTH YORK, OVER PART 17 ON PLAN 66R16437 IN A66700 TOGETHER WITH AND SUBJECT TO RIGHTSAND EASEMENTS CREATED IN SCHEDULE A OF DECLARATION D349755 , CITY OF TORONTO

Address TORONTO

The applicant(s) hereby applies to the Land Registrar.

yyyy mm dd Page 40 of 80

000575

Properties**PIN** 12037 - 0273 LT**Description** UNIT 63, LEVEL 3, METRO TORONTO CONDOMINIUM PLAN NO. 1037 AND ITS APPURTENANT INTEREST. THE DESCRIPTION OF THE CONDOMINIUM PROPERTY IS : PART OF BLOCK J ON PLAN M-864 CITY OF NORTH YORK DESIGNATED AS PARTS 1, 2,3, 4, 5, 15, 17, 22 AND 24 ON PLAN 66R16437 THE BOUNDARY OF THE WEST LIMIT OF GERVAIS DRIVE HAS BEEN CONFIRMED UNDER THE BOUNDARIES ACT BY PLAN BA-1365 REGISTERED AS D538 INSTRUMENT A721241. SUBJECT TO EASEMENT IN FAVOUR OF THE CORPORATION OF THE CITY OF NORTH YORK, OVER PART 17 ON PLAN 66R16437 IN A66700 TOGETHER WITH AND SUBJECT TO RIGHTSAND EASEMENTS CREATED IN SCHEDULE A OF DECLARATION D349755 , CITY OF TORONTO**Address** TORONTO**PIN** 12037 - 0274 LT**Description** UNIT 64, LEVEL 3, METRO TORONTO CONDOMINIUM PLAN NO. 1037 AND ITS APPURTENANT INTEREST. THE DESCRIPTION OF THE CONDOMINIUM PROPERTY IS : PART OF BLOCK J ON PLAN M-864 CITY OF NORTH YORK DESIGNATED AS PARTS 1, 2,3, 4, 5, 15, 17, 22 AND 24 ON PLAN 66R16437 THE BOUNDARY OF THE WEST LIMIT OF GERVAIS DRIVE HAS BEEN CONFIRMED UNDER THE BOUNDARIES ACT BY PLAN BA-1365 REGISTERED AS D538 INSTRUMENT A721241. SUBJECT TO EASEMENT IN FAVOUR OF THE CORPORATION OF THE CITY OF NORTH YORK, OVER PART 17 ON PLAN 66R16437 IN A66700 TOGETHER WITH AND SUBJECT TO RIGHTSAND EASEMENTS CREATED IN SCHEDULE A OF DECLARATION D349755 , CITY OF TORONTO**Address** TORONTO**PIN** 12037 - 0275 LT**Description** UNIT 65, LEVEL 3, METRO TORONTO CONDOMINIUM PLAN NO. 1037 AND ITS APPURTENANT INTEREST. THE DESCRIPTION OF THE CONDOMINIUM PROPERTY IS : PART OF BLOCK J ON PLAN M-864 CITY OF NORTH YORK DESIGNATED AS PARTS 1, 2,3, 4, 5, 15, 17, 22 AND 24 ON PLAN 66R16437 THE BOUNDARY OF THE WEST LIMIT OF GERVAIS DRIVE HAS BEEN CONFIRMED UNDER THE BOUNDARIES ACT BY PLAN BA-1365 REGISTERED AS D538 INSTRUMENT A721241. SUBJECT TO EASEMENT IN FAVOUR OF THE CORPORATION OF THE CITY OF NORTH YORK, OVER PART 17 ON PLAN 66R16437 IN A66700 TOGETHER WITH AND SUBJECT TO RIGHTSAND EASEMENTS CREATED IN SCHEDULE A OF DECLARATION D349755 , CITY OF TORONTO**Address** TORONTO**PIN** 12037 - 0276 LT**Description** UNIT 66, LEVEL 3, METRO TORONTO CONDOMINIUM PLAN NO. 1037 AND ITS APPURTENANT INTEREST. THE DESCRIPTION OF THE CONDOMINIUM PROPERTY IS : PART OF BLOCK J ON PLAN M-864 CITY OF NORTH YORK DESIGNATED AS PARTS 1, 2,3, 4, 5, 15, 17, 22 AND 24 ON PLAN 66R16437 THE BOUNDARY OF THE WEST LIMIT OF GERVAIS DRIVE HAS BEEN CONFIRMED UNDER THE BOUNDARIES ACT BY PLAN BA-1365 REGISTERED AS D538 INSTRUMENT A721241. SUBJECT TO EASEMENT IN FAVOUR OF THE CORPORATION OF THE CITY OF NORTH YORK, OVER PART 17 ON PLAN 66R16437 IN A66700 TOGETHER WITH AND SUBJECT TO RIGHTSAND EASEMENTS CREATED IN SCHEDULE A OF DECLARATION D349755 , CITY OF TORONTO**Address** TORONTO**PIN** 12037 - 0277 LT**Description** UNIT 67, LEVEL 3, METRO TORONTO CONDOMINIUM PLAN NO. 1037 AND ITS APPURTENANT INTEREST. THE DESCRIPTION OF THE CONDOMINIUM PROPERTY IS : PART OF BLOCK J ON PLAN M-864 CITY OF NORTH YORK DESIGNATED AS PARTS 1, 2,3, 4, 5, 15, 17, 22 AND 24 ON PLAN 66R16437 THE BOUNDARY OF THE WEST LIMIT OF GERVAIS DRIVE HAS BEEN CONFIRMED UNDER THE BOUNDARIES ACT BY PLAN BA-1365 REGISTERED AS D538 INSTRUMENT A721241. SUBJECT TO EASEMENT IN FAVOUR OF THE CORPORATION OF THE CITY OF NORTH YORK, OVER PART 17 ON PLAN 66R16437 IN A66700 TOGETHER WITH AND SUBJECT TO RIGHTSAND EASEMENTS CREATED IN SCHEDULE A OF DECLARATION D349755 , CITY OF TORONTO**Address** TORONTO

Properties

PIN 12037 - 0278 LT

Description UNIT 68, LEVEL 3, METRO TORONTO CONDOMINIUM PLAN NO. 1037 AND ITS APPURTENANT INTEREST. THE DESCRIPTION OF THE CONDOMINIUM PROPERTY IS : PART OF BLOCK J ON PLAN M-864 CITY OF NORTH YORK DESIGNATED AS PARTS 1, 2,3, 4, 5, 15, 17, 22 AND 24 ON PLAN 66R16437 THE BOUNDARY OF THE WEST LIMIT OF GERVAIS DRIVE HAS BEEN CONFIRMED UNDER THE BOUNDARIES ACT BY PLAN BA-1365 REGISTERED AS D538 INSTRUMENT A721241. SUBJECT TO EASEMENT IN FAVOUR OF THE CORPORATION OF THE CITY OF NORTH YORK, OVER PART 17 ON PLAN 66R16437 IN A66700 TOGETHER WITH AND SUBJECT TO RIGHTSAND EASEMENTS CREATED IN SCHEDULE A OF DECLARATION D349755 , CITY OF TORONTO

Address TORONTO

PIN 12037 - 0279 LT

Description UNIT 69, LEVEL 3, METRO TORONTO CONDOMINIUM PLAN NO. 1037 AND ITS APPURTENANT INTEREST. THE DESCRIPTION OF THE CONDOMINIUM PROPERTY IS : PART OF BLOCK J ON PLAN M-864 CITY OF NORTH YORK DESIGNATED AS PARTS 1, 2,3, 4, 5, 15, 17, 22 AND 24 ON PLAN 66R16437 THE BOUNDARY OF THE WEST LIMIT OF GERVAIS DRIVE HAS BEEN CONFIRMED UNDER THE BOUNDARIES ACT BY PLAN BA-1365 REGISTERED AS D538 INSTRUMENT A721241. SUBJECT TO EASEMENT IN FAVOUR OF THE CORPORATION OF THE CITY OF NORTH YORK, OVER PART 17 ON PLAN 66R16437 IN A66700 TOGETHER WITH AND SUBJECT TO RIGHTSAND EASEMENTS CREATED IN SCHEDULE A OF DECLARATION D349755 , CITY OF TORONTO

Address TORONTO

PIN 12037 - 0280 LT

Description UNIT 70, LEVEL 3, METRO TORONTO CONDOMINIUM PLAN NO. 1037 AND ITS APPURTENANT INTEREST. THE DESCRIPTION OF THE CONDOMINIUM PROPERTY IS : PART OF BLOCK J ON PLAN M-864 CITY OF NORTH YORK DESIGNATED AS PARTS 1, 2,3, 4, 5, 15, 17, 22 AND 24 ON PLAN 66R16437 THE BOUNDARY OF THE WEST LIMIT OF GERVAIS DRIVE HAS BEEN CONFIRMED UNDER THE BOUNDARIES ACT BY PLAN BA-1365 REGISTERED AS D538 INSTRUMENT A721241. SUBJECT TO EASEMENT IN FAVOUR OF THE CORPORATION OF THE CITY OF NORTH YORK, OVER PART 17 ON PLAN 66R16437 IN A66700 TOGETHER WITH AND SUBJECT TO RIGHTSAND EASEMENTS CREATED IN SCHEDULE A OF DECLARATION D349755 , CITY OF TORONTO

Address TORONTO

PIN 12037 - 0281 LT

Description UNIT 71, LEVEL 3, METRO TORONTO CONDOMINIUM PLAN NO. 1037 AND ITS APPURTENANT INTEREST. THE DESCRIPTION OF THE CONDOMINIUM PROPERTY IS : PART OF BLOCK J ON PLAN M-864 CITY OF NORTH YORK DESIGNATED AS PARTS 1, 2,3, 4, 5, 15, 17, 22 AND 24 ON PLAN 66R16437 THE BOUNDARY OF THE WEST LIMIT OF GERVAIS DRIVE HAS BEEN CONFIRMED UNDER THE BOUNDARIES ACT BY PLAN BA-1365 REGISTERED AS D538 INSTRUMENT A721241. SUBJECT TO EASEMENT IN FAVOUR OF THE CORPORATION OF THE CITY OF NORTH YORK, OVER PART 17 ON PLAN 66R16437 IN A66700 TOGETHER WITH AND SUBJECT TO RIGHTSAND EASEMENTS CREATED IN SCHEDULE A OF DECLARATION D349755 , CITY OF TORONTO

Address 18 WYNFORD
TORONTO

PIN 12037 - 0282 LT

Description UNIT 72, LEVEL 3, METRO TORONTO CONDOMINIUM PLAN NO. 1037 AND ITS APPURTENANT INTEREST. THE DESCRIPTION OF THE CONDOMINIUM PROPERTY IS : PART OF BLOCK J ON PLAN M-864 CITY OF NORTH YORK DESIGNATED AS PARTS 1, 2,3, 4, 5, 15, 17, 22 AND 24 ON PLAN 66R16437 THE BOUNDARY OF THE WEST LIMIT OF GERVAIS DRIVE HAS BEEN CONFIRMED UNDER THE BOUNDARIES ACT BY PLAN BA-1365 REGISTERED AS D538 INSTRUMENT A721241. SUBJECT TO EASEMENT IN FAVOUR OF THE CORPORATION OF THE CITY OF NORTH YORK, OVER PART 17 ON PLAN 66R16437 IN A66700 TOGETHER WITH AND SUBJECT TO RIGHTSAND EASEMENTS CREATED IN SCHEDULE A OF DECLARATION D349755 , CITY OF TORONTO

Address TORONTO

Properties

PIN 12037 - 0283 LT

Description UNIT 73, LEVEL 3, METRO TORONTO CONDOMINIUM PLAN NO. 1037 AND ITS APPURTENANT INTEREST. THE DESCRIPTION OF THE CONDOMINIUM PROPERTY IS : PART OF BLOCK J ON PLAN M-864 CITY OF NORTH YORK DESIGNATED AS PARTS 1, 2,3, 4, 5, 15, 17, 22 AND 24 ON PLAN 66R16437 THE BOUNDARY OF THE WEST LIMIT OF GERVAIS DRIVE HAS BEEN CONFIRMED UNDER THE BOUNDARIES ACT BY PLAN BA-1365 REGISTERED AS D538 INSTRUMENT A721241. SUBJECT TO EASEMENT IN FAVOUR OF THE CORPORATION OF THE CITY OF NORTH YORK, OVER PART 17 ON PLAN 66R16437 IN A66700 TOGETHER WITH AND SUBJECT TO RIGHTSAND EASEMENTS CREATED IN SCHEDULE A OF DECLARATION D349755 , CITY OF TORONTO

Address TORONTO

PIN 12037 - 0284 LT

Description UNIT 74, LEVEL 3, METRO TORONTO CONDOMINIUM PLAN NO. 1037 AND ITS APPURTENANT INTEREST. THE DESCRIPTION OF THE CONDOMINIUM PROPERTY IS : PART OF BLOCK J ON PLAN M-864 CITY OF NORTH YORK DESIGNATED AS PARTS 1, 2,3, 4, 5, 15, 17, 22 AND 24 ON PLAN 66R16437 THE BOUNDARY OF THE WEST LIMIT OF GERVAIS DRIVE HAS BEEN CONFIRMED UNDER THE BOUNDARIES ACT BY PLAN BA-1365 REGISTERED AS D538 INSTRUMENT A721241. SUBJECT TO EASEMENT IN FAVOUR OF THE CORPORATION OF THE CITY OF NORTH YORK, OVER PART 17 ON PLAN 66R16437 IN A66700 TOGETHER WITH AND SUBJECT TO RIGHTSAND EASEMENTS CREATED IN SCHEDULE A OF DECLARATION D349755 , CITY OF TORONTO

Address TORONTO

PIN 12037 - 0285 LT

Description UNIT 75, LEVEL 3, METRO TORONTO CONDOMINIUM PLAN NO. 1037 AND ITS APPURTENANT INTEREST. THE DESCRIPTION OF THE CONDOMINIUM PROPERTY IS : PART OF BLOCK J ON PLAN M-864 CITY OF NORTH YORK DESIGNATED AS PARTS 1, 2,3, 4, 5, 15, 17, 22 AND 24 ON PLAN 66R16437 THE BOUNDARY OF THE WEST LIMIT OF GERVAIS DRIVE HAS BEEN CONFIRMED UNDER THE BOUNDARIES ACT BY PLAN BA-1365 REGISTERED AS D538 INSTRUMENT A721241. SUBJECT TO EASEMENT IN FAVOUR OF THE CORPORATION OF THE CITY OF NORTH YORK, OVER PART 17 ON PLAN 66R16437 IN A66700 TOGETHER WITH AND SUBJECT TO RIGHTSAND EASEMENTS CREATED IN SCHEDULE A OF DECLARATION D349755 , CITY OF TORONTO

Address TORONTO

PIN 12037 - 0286 LT

Description UNIT 76, LEVEL 3, METRO TORONTO CONDOMINIUM PLAN NO. 1037 AND ITS APPURTENANT INTEREST. THE DESCRIPTION OF THE CONDOMINIUM PROPERTY IS : PART OF BLOCK J ON PLAN M-864 CITY OF NORTH YORK DESIGNATED AS PARTS 1, 2,3, 4, 5, 15, 17, 22 AND 24 ON PLAN 66R16437 THE BOUNDARY OF THE WEST LIMIT OF GERVAIS DRIVE HAS BEEN CONFIRMED UNDER THE BOUNDARIES ACT BY PLAN BA-1365 REGISTERED AS D538 INSTRUMENT A721241. SUBJECT TO EASEMENT IN FAVOUR OF THE CORPORATION OF THE CITY OF NORTH YORK, OVER PART 17 ON PLAN 66R16437 IN A66700 TOGETHER WITH AND SUBJECT TO RIGHTSAND EASEMENTS CREATED IN SCHEDULE A OF DECLARATION D349755 , CITY OF TORONTO

Address TORONTO

PIN 12037 - 0287 LT

Description UNIT 77, LEVEL 3, METRO TORONTO CONDOMINIUM PLAN NO. 1037 AND ITS APPURTENANT INTEREST. THE DESCRIPTION OF THE CONDOMINIUM PROPERTY IS : PART OF BLOCK J ON PLAN M-864 CITY OF NORTH YORK DESIGNATED AS PARTS 1, 2,3, 4, 5, 15, 17, 22 AND 24 ON PLAN 66R16437 THE BOUNDARY OF THE WEST LIMIT OF GERVAIS DRIVE HAS BEEN CONFIRMED UNDER THE BOUNDARIES ACT BY PLAN BA-1365 REGISTERED AS D538 INSTRUMENT A721241. SUBJECT TO EASEMENT IN FAVOUR OF THE CORPORATION OF THE CITY OF NORTH YORK, OVER PART 17 ON PLAN 66R16437 IN A66700 TOGETHER WITH AND SUBJECT TO RIGHTSAND EASEMENTS CREATED IN SCHEDULE A OF DECLARATION D349755 , CITY OF TORONTO

Address TORONTO

The applicant(s) hereby applies to the Land Registrar.

yyyy mm dd Page 43 of 80

Properties**PIN** 12037 - 0288 LT**Description** UNIT 78, LEVEL 3, METRO TORONTO CONDOMINIUM PLAN NO. 1037 AND ITS APPURTENANT INTEREST. THE DESCRIPTION OF THE CONDOMINIUM PROPERTY IS : PART OF BLOCK J ON PLAN M-864 CITY OF NORTH YORK DESIGNATED AS PARTS 1, 2,3, 4, 5, 15, 17, 22 AND 24 ON PLAN 66R16437 THE BOUNDARY OF THE WEST LIMIT OF GERVAIS DRIVE HAS BEEN CONFIRMED UNDER THE BOUNDARIES ACT BY PLAN BA-1365 REGISTERED AS D538 INSTRUMENT A721241. SUBJECT TO EASEMENT IN FAVOUR OF THE CORPORATION OF THE CITY OF NORTH YORK, OVER PART 17 ON PLAN 66R16437 IN A66700 TOGETHER WITH AND SUBJECT TO RIGHTSAND EASEMENTS CREATED IN SCHEDULE A OF DECLARATION D349755 , CITY OF TORONTO**Address** TORONTO**PIN** 12037 - 0289 LT**Description** UNIT 79, LEVEL 3, METRO TORONTO CONDOMINIUM PLAN NO. 1037 AND ITS APPURTENANT INTEREST. THE DESCRIPTION OF THE CONDOMINIUM PROPERTY IS : PART OF BLOCK J ON PLAN M-864 CITY OF NORTH YORK DESIGNATED AS PARTS 1, 2,3, 4, 5, 15, 17, 22 AND 24 ON PLAN 66R16437 THE BOUNDARY OF THE WEST LIMIT OF GERVAIS DRIVE HAS BEEN CONFIRMED UNDER THE BOUNDARIES ACT BY PLAN BA-1365 REGISTERED AS D538 INSTRUMENT A721241. SUBJECT TO EASEMENT IN FAVOUR OF THE CORPORATION OF THE CITY OF NORTH YORK, OVER PART 17 ON PLAN 66R16437 IN A66700 TOGETHER WITH AND SUBJECT TO RIGHTSAND EASEMENTS CREATED IN SCHEDULE A OF DECLARATION D349755 , CITY OF TORONTO**Address** TORONTO**PIN** 12037 - 0290 LT**Description** UNIT 80, LEVEL 3, METRO TORONTO CONDOMINIUM PLAN NO. 1037 AND ITS APPURTENANT INTEREST. THE DESCRIPTION OF THE CONDOMINIUM PROPERTY IS : PART OF BLOCK J ON PLAN M-864 CITY OF NORTH YORK DESIGNATED AS PARTS 1, 2,3, 4, 5, 15, 17, 22 AND 24 ON PLAN 66R16437 THE BOUNDARY OF THE WEST LIMIT OF GERVAIS DRIVE HAS BEEN CONFIRMED UNDER THE BOUNDARIES ACT BY PLAN BA-1365 REGISTERED AS D538 INSTRUMENT A721241. SUBJECT TO EASEMENT IN FAVOUR OF THE CORPORATION OF THE CITY OF NORTH YORK, OVER PART 17 ON PLAN 66R16437 IN A66700 TOGETHER WITH AND SUBJECT TO RIGHTSAND EASEMENTS CREATED IN SCHEDULE A OF DECLARATION D349755 , CITY OF TORONTO**Address** TORONTO**PIN** 12037 - 0291 LT**Description** UNIT 81, LEVEL 3, METRO TORONTO CONDOMINIUM PLAN NO. 1037 AND ITS APPURTENANT INTEREST. THE DESCRIPTION OF THE CONDOMINIUM PROPERTY IS : PART OF BLOCK J ON PLAN M-864 CITY OF NORTH YORK DESIGNATED AS PARTS 1, 2,3, 4, 5, 15, 17, 22 AND 24 ON PLAN 66R16437 THE BOUNDARY OF THE WEST LIMIT OF GERVAIS DRIVE HAS BEEN CONFIRMED UNDER THE BOUNDARIES ACT BY PLAN BA-1365 REGISTERED AS D538 INSTRUMENT A721241. SUBJECT TO EASEMENT IN FAVOUR OF THE CORPORATION OF THE CITY OF NORTH YORK, OVER PART 17 ON PLAN 66R16437 IN A66700 TOGETHER WITH AND SUBJECT TO RIGHTSAND EASEMENTS CREATED IN SCHEDULE A OF DECLARATION D349755 , CITY OF TORONTO**Address** TORONTO**PIN** 12037 - 0292 LT**Description** UNIT 82, LEVEL 3, METRO TORONTO CONDOMINIUM PLAN NO. 1037 AND ITS APPURTENANT INTEREST. THE DESCRIPTION OF THE CONDOMINIUM PROPERTY IS : PART OF BLOCK J ON PLAN M-864 CITY OF NORTH YORK DESIGNATED AS PARTS 1, 2,3, 4, 5, 15, 17, 22 AND 24 ON PLAN 66R16437 THE BOUNDARY OF THE WEST LIMIT OF GERVAIS DRIVE HAS BEEN CONFIRMED UNDER THE BOUNDARIES ACT BY PLAN BA-1365 REGISTERED AS D538 INSTRUMENT A721241. SUBJECT TO EASEMENT IN FAVOUR OF THE CORPORATION OF THE CITY OF NORTH YORK, OVER PART 17 ON PLAN 66R16437 IN A66700 TOGETHER WITH AND SUBJECT TO RIGHTSAND EASEMENTS CREATED IN SCHEDULE A OF DECLARATION D349755 , CITY OF TORONTO**Address** TORONTO

The applicant(s) hereby applies to the Land Registrar.

yyyy mm dd Page 44 of 80

Properties**PIN** 12037 - 0293 LT**Description** UNIT 83, LEVEL 3, METRO TORONTO CONDOMINIUM PLAN NO. 1037 AND ITS APPURTENANT INTEREST. THE DESCRIPTION OF THE CONDOMINIUM PROPERTY IS : PART OF BLOCK J ON PLAN M-864 CITY OF NORTH YORK DESIGNATED AS PARTS 1, 2,3, 4, 5, 15, 17, 22 AND 24 ON PLAN 66R16437 THE BOUNDARY OF THE WEST LIMIT OF GERVAIS DRIVE HAS BEEN CONFIRMED UNDER THE BOUNDARIES ACT BY PLAN BA-1365 REGISTERED AS D538 INSTRUMENT A721241. SUBJECT TO EASEMENT IN FAVOUR OF THE CORPORATION OF THE CITY OF NORTH YORK, OVER PART 17 ON PLAN 66R16437 IN A66700 TOGETHER WITH AND SUBJECT TO RIGHTSAND EASEMENTS CREATED IN SCHEDULE A OF DECLARATION D349755 , CITY OF TORONTO**Address** TORONTO**PIN** 12037 - 0294 LT**Description** UNIT 84, LEVEL 3, METRO TORONTO CONDOMINIUM PLAN NO. 1037 AND ITS APPURTENANT INTEREST. THE DESCRIPTION OF THE CONDOMINIUM PROPERTY IS : PART OF BLOCK J ON PLAN M-864 CITY OF NORTH YORK DESIGNATED AS PARTS 1, 2,3, 4, 5, 15, 17, 22 AND 24 ON PLAN 66R16437 THE BOUNDARY OF THE WEST LIMIT OF GERVAIS DRIVE HAS BEEN CONFIRMED UNDER THE BOUNDARIES ACT BY PLAN BA-1365 REGISTERED AS D538 INSTRUMENT A721241. SUBJECT TO EASEMENT IN FAVOUR OF THE CORPORATION OF THE CITY OF NORTH YORK, OVER PART 17 ON PLAN 66R16437 IN A66700 TOGETHER WITH AND SUBJECT TO RIGHTSAND EASEMENTS CREATED IN SCHEDULE A OF DECLARATION D349755 , CITY OF TORONTO**Address** TORONTO**PIN** 12037 - 0295 LT**Description** UNIT 85, LEVEL 3, METRO TORONTO CONDOMINIUM PLAN NO. 1037 AND ITS APPURTENANT INTEREST. THE DESCRIPTION OF THE CONDOMINIUM PROPERTY IS : PART OF BLOCK J ON PLAN M-864 CITY OF NORTH YORK DESIGNATED AS PARTS 1, 2,3, 4, 5, 15, 17, 22 AND 24 ON PLAN 66R16437 THE BOUNDARY OF THE WEST LIMIT OF GERVAIS DRIVE HAS BEEN CONFIRMED UNDER THE BOUNDARIES ACT BY PLAN BA-1365 REGISTERED AS D538 INSTRUMENT A721241. SUBJECT TO EASEMENT IN FAVOUR OF THE CORPORATION OF THE CITY OF NORTH YORK, OVER PART 17 ON PLAN 66R16437 IN A66700 TOGETHER WITH AND SUBJECT TO RIGHTSAND EASEMENTS CREATED IN SCHEDULE A OF DECLARATION D349755 , CITY OF TORONTO**Address** TORONTO**PIN** 12037 - 0296 LT**Description** UNIT 86, LEVEL 3, METRO TORONTO CONDOMINIUM PLAN NO. 1037 AND ITS APPURTENANT INTEREST. THE DESCRIPTION OF THE CONDOMINIUM PROPERTY IS : PART OF BLOCK J ON PLAN M-864 CITY OF NORTH YORK DESIGNATED AS PARTS 1, 2,3, 4, 5, 15, 17, 22 AND 24 ON PLAN 66R16437 THE BOUNDARY OF THE WEST LIMIT OF GERVAIS DRIVE HAS BEEN CONFIRMED UNDER THE BOUNDARIES ACT BY PLAN BA-1365 REGISTERED AS D538 INSTRUMENT A721241. SUBJECT TO EASEMENT IN FAVOUR OF THE CORPORATION OF THE CITY OF NORTH YORK, OVER PART 17 ON PLAN 66R16437 IN A66700 TOGETHER WITH AND SUBJECT TO RIGHTSAND EASEMENTS CREATED IN SCHEDULE A OF DECLARATION D349755 , CITY OF TORONTO**Address** TORONTO**PIN** 12037 - 0297 LT**Description** UNIT 87, LEVEL 3, METRO TORONTO CONDOMINIUM PLAN NO. 1037 AND ITS APPURTENANT INTEREST. THE DESCRIPTION OF THE CONDOMINIUM PROPERTY IS : PART OF BLOCK J ON PLAN M-864 CITY OF NORTH YORK DESIGNATED AS PARTS 1, 2,3, 4, 5, 15, 17, 22 AND 24 ON PLAN 66R16437 THE BOUNDARY OF THE WEST LIMIT OF GERVAIS DRIVE HAS BEEN CONFIRMED UNDER THE BOUNDARIES ACT BY PLAN BA-1365 REGISTERED AS D538 INSTRUMENT A721241. SUBJECT TO EASEMENT IN FAVOUR OF THE CORPORATION OF THE CITY OF NORTH YORK, OVER PART 17 ON PLAN 66R16437 IN A66700 TOGETHER WITH AND SUBJECT TO RIGHTSAND EASEMENTS CREATED IN SCHEDULE A OF DECLARATION D349755 , CITY OF TORONTO**Address** TORONTO

Properties

PIN 12037 - 0298 LT

Description UNIT 88, LEVEL 3, METRO TORONTO CONDOMINIUM PLAN NO. 1037 AND ITS APPURTENANT INTEREST. THE DESCRIPTION OF THE CONDOMINIUM PROPERTY IS : PART OF BLOCK J ON PLAN M-864 CITY OF NORTH YORK DESIGNATED AS PARTS 1, 2,3, 4, 5, 15, 17, 22 AND 24 ON PLAN 66R16437 THE BOUNDARY OF THE WEST LIMIT OF GERVAIS DRIVE HAS BEEN CONFIRMED UNDER THE BOUNDARIES ACT BY PLAN BA-1365 REGISTERED AS D538 INSTRUMENT A721241. SUBJECT TO EASEMENT IN FAVOUR OF THE CORPORATION OF THE CITY OF NORTH YORK, OVER PART 17 ON PLAN 66R16437 IN A66700 TOGETHER WITH AND SUBJECT TO RIGHTSAND EASEMENTS CREATED IN SCHEDULE A OF DECLARATION D349755 , CITY OF TORONTO

Address TORONTO

PIN 12037 - 0299 LT

Description UNIT 89, LEVEL 3, METRO TORONTO CONDOMINIUM PLAN NO. 1037 AND ITS APPURTENANT INTEREST. THE DESCRIPTION OF THE CONDOMINIUM PROPERTY IS : PART OF BLOCK J ON PLAN M-864 CITY OF NORTH YORK DESIGNATED AS PARTS 1, 2,3, 4, 5, 15, 17, 22 AND 24 ON PLAN 66R16437 THE BOUNDARY OF THE WEST LIMIT OF GERVAIS DRIVE HAS BEEN CONFIRMED UNDER THE BOUNDARIES ACT BY PLAN BA-1365 REGISTERED AS D538 INSTRUMENT A721241. SUBJECT TO EASEMENT IN FAVOUR OF THE CORPORATION OF THE CITY OF NORTH YORK, OVER PART 17 ON PLAN 66R16437 IN A66700 TOGETHER WITH AND SUBJECT TO RIGHTSAND EASEMENTS CREATED IN SCHEDULE A OF DECLARATION D349755 , CITY OF TORONTO

Address TORONTO

PIN 12037 - 0300 LT

Description UNIT 90, LEVEL 3, METRO TORONTO CONDOMINIUM PLAN NO. 1037 AND ITS APPURTENANT INTEREST. THE DESCRIPTION OF THE CONDOMINIUM PROPERTY IS : PART OF BLOCK J ON PLAN M-864 CITY OF NORTH YORK DESIGNATED AS PARTS 1, 2,3, 4, 5, 15, 17, 22 AND 24 ON PLAN 66R16437 THE BOUNDARY OF THE WEST LIMIT OF GERVAIS DRIVE HAS BEEN CONFIRMED UNDER THE BOUNDARIES ACT BY PLAN BA-1365 REGISTERED AS D538 INSTRUMENT A721241. SUBJECT TO EASEMENT IN FAVOUR OF THE CORPORATION OF THE CITY OF NORTH YORK, OVER PART 17 ON PLAN 66R16437 IN A66700 TOGETHER WITH AND SUBJECT TO RIGHTSAND EASEMENTS CREATED IN SCHEDULE A OF DECLARATION D349755 , CITY OF TORONTO

Address TORONTO

PIN 12037 - 0319 LT

Description UNIT 3, LEVEL 5, METRO TORONTO CONDOMINIUM PLAN NO. 1037 AND ITS APPURTENANT INTEREST. THE DESCRIPTION OF THE CONDOMINIUM PROPERTY IS : PART OF BLOCK J ON PLAN M-864 CITY OF NORTH YORK DESIGNATED AS PARTS 1, 2,3, 4, 5, 15, 17, 22 AND 24 ON PLAN 66R16437 THE BOUNDARY OF THE WEST LIMIT OF GERVAIS DRIVE HAS BEEN CONFIRMED UNDER THE BOUNDARIES ACT BY PLAN BA-1365 REGISTERED AS D538 INSTRUMENT A721241. SUBJECT TO EASEMENT IN FAVOUR OF THE CORPORATION OF THE CITY OF NORTH YORK, OVER PART 17 ON PLAN 66R16437 IN A66700 TOGETHER WITH AND SUBJECT TO RIGHTSAND EASEMENTS CREATED IN SCHEDULE A OF DECLARATION D349755 , CITY OF TORONTO

Address 503 SUITE
18 WYNFORD DRIVE
TORONTO

PIN 12037 - 0320 LT

Description UNIT 4, LEVEL 5, METRO TORONTO CONDOMINIUM PLAN NO. 1037 AND ITS APPURTENANT INTEREST. THE DESCRIPTION OF THE CONDOMINIUM PROPERTY IS : PART OF BLOCK J ON PLAN M-864 CITY OF NORTH YORK DESIGNATED AS PARTS 1, 2,3, 4, 5, 15, 17, 22 AND 24 ON PLAN 66R16437 THE BOUNDARY OF THE WEST LIMIT OF GERVAIS DRIVE HAS BEEN CONFIRMED UNDER THE BOUNDARIES ACT BY PLAN BA-1365 REGISTERED AS D538 INSTRUMENT A721241. SUBJECT TO EASEMENT IN FAVOUR OF THE CORPORATION OF THE CITY OF NORTH YORK, OVER PART 17 ON PLAN 66R16437 IN A66700 TOGETHER WITH AND SUBJECT TO RIGHTSAND EASEMENTS CREATED IN SCHEDULE A OF DECLARATION D349755 , CITY OF TORONTO

Address 504 SUITE
18 WYNFORD DRIVE
TORONTO

The applicant(s) hereby applies to the Land Registrar.

yyyy mm dd Page 46 of 80

Properties**PIN** 12037 - 0321 LT**Description** UNIT 5, LEVEL 5, METRO TORONTO CONDOMINIUM PLAN NO. 1037 AND ITS APPURTENANT INTEREST. THE DESCRIPTION OF THE CONDOMINIUM PROPERTY IS : PART OF BLOCK J ON PLAN M-864 CITY OF NORTH YORK DESIGNATED AS PARTS 1, 2,3, 4, 5, 15, 17, 22 AND 24 ON PLAN 66R16437 THE BOUNDARY OF THE WEST LIMIT OF GERVAIS DRIVE HAS BEEN CONFIRMED UNDER THE BOUNDARIES ACT BY PLAN BA-1365 REGISTERED AS D538 INSTRUMENT A721241. SUBJECT TO EASEMENT IN FAVOUR OF THE CORPORATION OF THE CITY OF NORTH YORK, OVER PART 17 ON PLAN 66R16437 IN A66700 TOGETHER WITH AND SUBJECT TO RIGHTSAND EASEMENTS CREATED IN SCHEDULE A OF DECLARATION D349755 , CITY OF TORONTO**Address** 505 SUITE
18 WYNFORD DRIVE
TORONTO**PIN** 12037 - 0322 LT**Description** UNIT 6, LEVEL 5, METRO TORONTO CONDOMINIUM PLAN NO. 1037 AND ITS APPURTENANT INTEREST. THE DESCRIPTION OF THE CONDOMINIUM PROPERTY IS : PART OF BLOCK J ON PLAN M-864 CITY OF NORTH YORK DESIGNATED AS PARTS 1, 2,3, 4, 5, 15, 17, 22 AND 24 ON PLAN 66R16437 THE BOUNDARY OF THE WEST LIMIT OF GERVAIS DRIVE HAS BEEN CONFIRMED UNDER THE BOUNDARIES ACT BY PLAN BA-1365 REGISTERED AS D538 INSTRUMENT A721241. SUBJECT TO EASEMENT IN FAVOUR OF THE CORPORATION OF THE CITY OF NORTH YORK, OVER PART 17 ON PLAN 66R16437 IN A66700 TOGETHER WITH AND SUBJECT TO RIGHTSAND EASEMENTS CREATED IN SCHEDULE A OF DECLARATION D349755 , CITY OF TORONTO**Address** 506 SUITE
18 WYNFORD DRIVE
TORONTO**PIN** 12037 - 0323 LT**Description** UNIT 7, LEVEL 5, METRO TORONTO CONDOMINIUM PLAN NO. 1037 AND ITS APPURTENANT INTEREST. THE DESCRIPTION OF THE CONDOMINIUM PROPERTY IS : PART OF BLOCK J ON PLAN M-864 CITY OF NORTH YORK DESIGNATED AS PARTS 1, 2,3, 4, 5, 15, 17, 22 AND 24 ON PLAN 66R16437 THE BOUNDARY OF THE WEST LIMIT OF GERVAIS DRIVE HAS BEEN CONFIRMED UNDER THE BOUNDARIES ACT BY PLAN BA-1365 REGISTERED AS D538 INSTRUMENT A721241. SUBJECT TO EASEMENT IN FAVOUR OF THE CORPORATION OF THE CITY OF NORTH YORK, OVER PART 17 ON PLAN 66R16437 IN A66700 TOGETHER WITH AND SUBJECT TO RIGHTSAND EASEMENTS CREATED IN SCHEDULE A OF DECLARATION D349755 , CITY OF TORONTO**Address** 507 SUITE
18 WYNFORD DRIVE
TORONTO**PIN** 12037 - 0324 LT**Description** UNIT 8, LEVEL 5, METRO TORONTO CONDOMINIUM PLAN NO. 1037 AND ITS APPURTENANT INTEREST. THE DESCRIPTION OF THE CONDOMINIUM PROPERTY IS : PART OF BLOCK J ON PLAN M-864 CITY OF NORTH YORK DESIGNATED AS PARTS 1, 2,3, 4, 5, 15, 17, 22 AND 24 ON PLAN 66R16437 THE BOUNDARY OF THE WEST LIMIT OF GERVAIS DRIVE HAS BEEN CONFIRMED UNDER THE BOUNDARIES ACT BY PLAN BA-1365 REGISTERED AS D538 INSTRUMENT A721241. SUBJECT TO EASEMENT IN FAVOUR OF THE CORPORATION OF THE CITY OF NORTH YORK, OVER PART 17 ON PLAN 66R16437 IN A66700 TOGETHER WITH AND SUBJECT TO RIGHTSAND EASEMENTS CREATED IN SCHEDULE A OF DECLARATION D349755 , CITY OF TORONTO**Address** 508 SUITE
18 WYNFORD DRIVE
TORONTO**PIN** 12037 - 0325 LT**Description** UNIT 9, LEVEL 5, METRO TORONTO CONDOMINIUM PLAN NO. 1037 AND ITS APPURTENANT INTEREST. THE DESCRIPTION OF THE CONDOMINIUM PROPERTY IS : PART OF BLOCK J ON PLAN M-864 CITY OF NORTH YORK DESIGNATED AS PARTS 1, 2,3, 4, 5, 15, 17, 22 AND 24 ON PLAN 66R16437 THE BOUNDARY OF THE WEST LIMIT OF GERVAIS DRIVE HAS BEEN CONFIRMED UNDER THE BOUNDARIES ACT BY PLAN BA-1365 REGISTERED AS D538 INSTRUMENT A721241. SUBJECT TO EASEMENT IN FAVOUR OF THE CORPORATION OF THE CITY OF NORTH YORK, OVER PART 17 ON PLAN 66R16437 IN A66700 TOGETHER WITH AND SUBJECT TO RIGHTSAND EASEMENTS CREATED IN SCHEDULE A OF DECLARATION D349755 , CITY OF TORONTO**Address** 509 SUITE
18 WYNFORD DRIVE
TORONTO

The applicant(s) hereby applies to the Land Registrar.

yyyy mm dd Page 47 of 80

Properties

PIN 12037 - 0326 LT

Description UNIT 10, LEVEL 5, METRO TORONTO CONDOMINIUM PLAN NO. 1037 AND ITS APPURTENANT INTEREST. THE DESCRIPTION OF THE CONDOMINIUM PROPERTY IS : PART OF BLOCK J ON PLAN M-864 CITY OF NORTH YORK DESIGNATED AS PARTS 1, 2,3, 4, 5, 15, 17, 22 AND 24 ON PLAN 66R16437 THE BOUNDARY OF THE WEST LIMIT OF GERVAIS DRIVE HAS BEEN CONFIRMED UNDER THE BOUNDARIES ACT BY PLAN BA-1365 REGISTERED AS D538 INSTRUMENT A721241. SUBJECT TO EASEMENT IN FAVOUR OF THE CORPORATION OF THE CITY OF NORTH YORK, OVER PART 17 ON PLAN 66R16437 IN A66700 TOGETHER WITH AND SUBJECT TO RIGHTSAND EASEMENTS CREATED IN SCHEDULE A OF DECLARATION D349755 , CITY OF TORONTO

Address 510 SUITE
18 WYNFORD DRIVE
TORONTO

PIN 12037 - 0327 LT

Description UNIT 11, LEVEL 5, METRO TORONTO CONDOMINIUM PLAN NO. 1037 AND ITS APPURTENANT INTEREST. THE DESCRIPTION OF THE CONDOMINIUM PROPERTY IS : PART OF BLOCK J ON PLAN M-864 CITY OF NORTH YORK DESIGNATED AS PARTS 1, 2,3, 4, 5, 15, 17, 22 AND 24 ON PLAN 66R16437 THE BOUNDARY OF THE WEST LIMIT OF GERVAIS DRIVE HAS BEEN CONFIRMED UNDER THE BOUNDARIES ACT BY PLAN BA-1365 REGISTERED AS D538 INSTRUMENT A721241. SUBJECT TO EASEMENT IN FAVOUR OF THE CORPORATION OF THE CITY OF NORTH YORK, OVER PART 17 ON PLAN 66R16437 IN A66700 TOGETHER WITH AND SUBJECT TO RIGHTSAND EASEMENTS CREATED IN SCHEDULE A OF DECLARATION D349755 , CITY OF TORONTO

Address 511 SUITE
18 WYNFORD DRIVE
TORONTO

PIN 12037 - 0328 LT

Description UNIT 12, LEVEL 5, METRO TORONTO CONDOMINIUM PLAN NO. 1037 AND ITS APPURTENANT INTEREST. THE DESCRIPTION OF THE CONDOMINIUM PROPERTY IS : PART OF BLOCK J ON PLAN M-864 CITY OF NORTH YORK DESIGNATED AS PARTS 1, 2,3, 4, 5, 15, 17, 22 AND 24 ON PLAN 66R16437 THE BOUNDARY OF THE WEST LIMIT OF GERVAIS DRIVE HAS BEEN CONFIRMED UNDER THE BOUNDARIES ACT BY PLAN BA-1365 REGISTERED AS D538 INSTRUMENT A721241. SUBJECT TO EASEMENT IN FAVOUR OF THE CORPORATION OF THE CITY OF NORTH YORK, OVER PART 17 ON PLAN 66R16437 IN A66700 TOGETHER WITH AND SUBJECT TO RIGHTSAND EASEMENTS CREATED IN SCHEDULE A OF DECLARATION D349755 , CITY OF TORONTO

Address 512 SUITE
18 WYNFORD DRIVE
TORONTO

PIN 12037 - 0329 LT

Description UNIT 13, LEVEL 5, METRO TORONTO CONDOMINIUM PLAN NO. 1037 AND ITS APPURTENANT INTEREST. THE DESCRIPTION OF THE CONDOMINIUM PROPERTY IS : PART OF BLOCK J ON PLAN M-864 CITY OF NORTH YORK DESIGNATED AS PARTS 1, 2,3, 4, 5, 15, 17, 22 AND 24 ON PLAN 66R16437 THE BOUNDARY OF THE WEST LIMIT OF GERVAIS DRIVE HAS BEEN CONFIRMED UNDER THE BOUNDARIES ACT BY PLAN BA-1365 REGISTERED AS D538 INSTRUMENT A721241. SUBJECT TO EASEMENT IN FAVOUR OF THE CORPORATION OF THE CITY OF NORTH YORK, OVER PART 17 ON PLAN 66R16437 IN A66700 TOGETHER WITH AND SUBJECT TO RIGHTSAND EASEMENTS CREATED IN SCHEDULE A OF DECLARATION D349755 , CITY OF TORONTO

Address 513 SUITE
18 WYNFORD DRIVE
TORONTO

PIN 12037 - 0330 LT

Description UNIT 14, LEVEL 5, METRO TORONTO CONDOMINIUM PLAN NO. 1037 AND ITS APPURTENANT INTEREST. THE DESCRIPTION OF THE CONDOMINIUM PROPERTY IS : PART OF BLOCK J ON PLAN M-864 CITY OF NORTH YORK DESIGNATED AS PARTS 1, 2,3, 4, 5, 15, 17, 22 AND 24 ON PLAN 66R16437 THE BOUNDARY OF THE WEST LIMIT OF GERVAIS DRIVE HAS BEEN CONFIRMED UNDER THE BOUNDARIES ACT BY PLAN BA-1365 REGISTERED AS D538 INSTRUMENT A721241. SUBJECT TO EASEMENT IN FAVOUR OF THE CORPORATION OF THE CITY OF NORTH YORK, OVER PART 17 ON PLAN 66R16437 IN A66700 TOGETHER WITH AND SUBJECT TO RIGHTSAND EASEMENTS CREATED IN SCHEDULE A OF DECLARATION D349755 , CITY OF TORONTO

Address 514 SUITE
18 WYNFORD DRIVE
TORONTO

Properties

PIN 12037 - 0331 LT

Description UNIT 15, LEVEL 5, METRO TORONTO CONDOMINIUM PLAN NO. 1037 AND ITS APPURTENANT INTEREST. THE DESCRIPTION OF THE CONDOMINIUM PROPERTY IS : PART OF BLOCK J ON PLAN M-864 CITY OF NORTH YORK DESIGNATED AS PARTS 1, 2,3, 4, 5, 15, 17, 22 AND 24 ON PLAN 66R16437 THE BOUNDARY OF THE WEST LIMIT OF GERVAIS DRIVE HAS BEEN CONFIRMED UNDER THE BOUNDARIES ACT BY PLAN BA-1365 REGISTERED AS D538 INSTRUMENT A721241. SUBJECT TO EASEMENT IN FAVOUR OF THE CORPORATION OF THE CITY OF NORTH YORK, OVER PART 17 ON PLAN 66R16437 IN A66700 TOGETHER WITH AND SUBJECT TO RIGHTSAND EASEMENTS CREATED IN SCHEDULE A OF DECLARATION D349755 , CITY OF TORONTO

Address 515 SUITE
18 WYNFORD DRIVE
TORONTO

PIN 12037 - 0332 LT

Description UNIT 16, LEVEL 5, METRO TORONTO CONDOMINIUM PLAN NO. 1037 AND ITS APPURTENANT INTEREST. THE DESCRIPTION OF THE CONDOMINIUM PROPERTY IS : PART OF BLOCK J ON PLAN M-864 CITY OF NORTH YORK DESIGNATED AS PARTS 1, 2,3, 4, 5, 15, 17, 22 AND 24 ON PLAN 66R16437 THE BOUNDARY OF THE WEST LIMIT OF GERVAIS DRIVE HAS BEEN CONFIRMED UNDER THE BOUNDARIES ACT BY PLAN BA-1365 REGISTERED AS D538 INSTRUMENT A721241. SUBJECT TO EASEMENT IN FAVOUR OF THE CORPORATION OF THE CITY OF NORTH YORK, OVER PART 17 ON PLAN 66R16437 IN A66700 TOGETHER WITH AND SUBJECT TO RIGHTSAND EASEMENTS CREATED IN SCHEDULE A OF DECLARATION D349755 , CITY OF TORONTO

Address 516 SUITE
18 WYNFORD DRIVE
TORONTO

PIN 12037 - 0333 LT

Description UNIT 1, LEVEL 6, METRO TORONTO CONDOMINIUM PLAN NO. 1037 AND ITS APPURTENANT INTEREST. THE DESCRIPTION OF THE CONDOMINIUM PROPERTY IS : PART OF BLOCK J ON PLAN M-864 CITY OF NORTH YORK DESIGNATED AS PARTS 1, 2,3, 4, 5, 15, 17, 22 AND 24 ON PLAN 66R16437 THE BOUNDARY OF THE WEST LIMIT OF GERVAIS DRIVE HAS BEEN CONFIRMED UNDER THE BOUNDARIES ACT BY PLAN BA-1365 REGISTERED AS D538 INSTRUMENT A721241. SUBJECT TO EASEMENT IN FAVOUR OF THE CORPORATION OF THE CITY OF NORTH YORK, OVER PART 17 ON PLAN 66R16437 IN A66700 TOGETHER WITH AND SUBJECT TO RIGHTSAND EASEMENTS CREATED IN SCHEDULE A OF DECLARATION D349755 , CITY OF TORONTO

Address 601 SUITE
18 WYNFORD DRIVE
TORONTO

PIN 12037 - 0335 LT

Description UNIT 3, LEVEL 6, METRO TORONTO CONDOMINIUM PLAN NO. 1037 AND ITS APPURTENANT INTEREST. THE DESCRIPTION OF THE CONDOMINIUM PROPERTY IS : PART OF BLOCK J ON PLAN M-864 CITY OF NORTH YORK DESIGNATED AS PARTS 1, 2,3, 4, 5, 15, 17, 22 AND 24 ON PLAN 66R16437 THE BOUNDARY OF THE WEST LIMIT OF GERVAIS DRIVE HAS BEEN CONFIRMED UNDER THE BOUNDARIES ACT BY PLAN BA-1365 REGISTERED AS D538 INSTRUMENT A721241. SUBJECT TO EASEMENT IN FAVOUR OF THE CORPORATION OF THE CITY OF NORTH YORK, OVER PART 17 ON PLAN 66R16437 IN A66700 TOGETHER WITH AND SUBJECT TO RIGHTSAND EASEMENTS CREATED IN SCHEDULE A OF DECLARATION D349755 , CITY OF TORONTO

Address 603 SUITE
18 WYNFORD DRIVE
TORONTO

PIN 12037 - 0336 LT

Description UNIT 4, LEVEL 6, METRO TORONTO CONDOMINIUM PLAN NO. 1037 AND ITS APPURTENANT INTEREST. THE DESCRIPTION OF THE CONDOMINIUM PROPERTY IS : PART OF BLOCK J ON PLAN M-864 CITY OF NORTH YORK DESIGNATED AS PARTS 1, 2,3, 4, 5, 15, 17, 22 AND 24 ON PLAN 66R16437 THE BOUNDARY OF THE WEST LIMIT OF GERVAIS DRIVE HAS BEEN CONFIRMED UNDER THE BOUNDARIES ACT BY PLAN BA-1365 REGISTERED AS D538 INSTRUMENT A721241. SUBJECT TO EASEMENT IN FAVOUR OF THE CORPORATION OF THE CITY OF NORTH YORK, OVER PART 17 ON PLAN 66R16437 IN A66700 TOGETHER WITH AND SUBJECT TO RIGHTSAND EASEMENTS CREATED IN SCHEDULE A OF DECLARATION D349755 , CITY OF TORONTO

Address 604 SUITE
18 WYNFORD DRIVE
TORONTO

Properties

PIN 12037 - 0337 LT

Description UNIT 5, LEVEL 6, METRO TORONTO CONDOMINIUM PLAN NO. 1037 AND ITS APPURTENANT INTEREST. THE DESCRIPTION OF THE CONDOMINIUM PROPERTY IS : PART OF BLOCK J ON PLAN M-864 CITY OF NORTH YORK DESIGNATED AS PARTS 1, 2,3, 4, 5, 15, 17, 22 AND 24 ON PLAN 66R16437 THE BOUNDARY OF THE WEST LIMIT OF GERVAIS DRIVE HAS BEEN CONFIRMED UNDER THE BOUNDARIES ACT BY PLAN BA-1365 REGISTERED AS D538 INSTRUMENT A721241. SUBJECT TO EASEMENT IN FAVOUR OF THE CORPORATION OF THE CITY OF NORTH YORK, OVER PART 17 ON PLAN 66R16437 IN A66700 TOGETHER WITH AND SUBJECT TO RIGHTSAND EASEMENTS CREATED IN SCHEDULE A OF DECLARATION D349755 , CITY OF TORONTO

Address 605 SUITE
18 WYNFORD DRIVE
TORONTO

PIN 12037 - 0338 LT

Description UNIT 6, LEVEL 6, METRO TORONTO CONDOMINIUM PLAN NO. 1037 AND ITS APPURTENANT INTEREST. THE DESCRIPTION OF THE CONDOMINIUM PROPERTY IS : PART OF BLOCK J ON PLAN M-864 CITY OF NORTH YORK DESIGNATED AS PARTS 1, 2,3, 4, 5, 15, 17, 22 AND 24 ON PLAN 66R16437 THE BOUNDARY OF THE WEST LIMIT OF GERVAIS DRIVE HAS BEEN CONFIRMED UNDER THE BOUNDARIES ACT BY PLAN BA-1365 REGISTERED AS D538 INSTRUMENT A721241. SUBJECT TO EASEMENT IN FAVOUR OF THE CORPORATION OF THE CITY OF NORTH YORK, OVER PART 17 ON PLAN 66R16437 IN A66700 TOGETHER WITH AND SUBJECT TO RIGHTSAND EASEMENTS CREATED IN SCHEDULE A OF DECLARATION D349755 , CITY OF TORONTO

Address 606 SUITE
18 WYNFORD DRIVE
TORONTO

PIN 12037 - 0339 LT

Description UNIT 7, LEVEL 6, METRO TORONTO CONDOMINIUM PLAN NO. 1037 AND ITS APPURTENANT INTEREST. THE DESCRIPTION OF THE CONDOMINIUM PROPERTY IS : PART OF BLOCK J ON PLAN M-864 CITY OF NORTH YORK DESIGNATED AS PARTS 1, 2,3, 4, 5, 15, 17, 22 AND 24 ON PLAN 66R16437 THE BOUNDARY OF THE WEST LIMIT OF GERVAIS DRIVE HAS BEEN CONFIRMED UNDER THE BOUNDARIES ACT BY PLAN BA-1365 REGISTERED AS D538 INSTRUMENT A721241. SUBJECT TO EASEMENT IN FAVOUR OF THE CORPORATION OF THE CITY OF NORTH YORK, OVER PART 17 ON PLAN 66R16437 IN A66700 TOGETHER WITH AND SUBJECT TO RIGHTSAND EASEMENTS CREATED IN SCHEDULE A OF DECLARATION D349755 , CITY OF TORONTO

Address 607 SUITE
18 WYNFORD DRIVE
TORONTO

PIN 12037 - 0340 LT

Description UNIT 8, LEVEL 6, METRO TORONTO CONDOMINIUM PLAN NO. 1037 AND ITS APPURTENANT INTEREST. THE DESCRIPTION OF THE CONDOMINIUM PROPERTY IS : PART OF BLOCK J ON PLAN M-864 CITY OF NORTH YORK DESIGNATED AS PARTS 1, 2,3, 4, 5, 15, 17, 22 AND 24 ON PLAN 66R16437 THE BOUNDARY OF THE WEST LIMIT OF GERVAIS DRIVE HAS BEEN CONFIRMED UNDER THE BOUNDARIES ACT BY PLAN BA-1365 REGISTERED AS D538 INSTRUMENT A721241. SUBJECT TO EASEMENT IN FAVOUR OF THE CORPORATION OF THE CITY OF NORTH YORK, OVER PART 17 ON PLAN 66R16437 IN A66700 TOGETHER WITH AND SUBJECT TO RIGHTSAND EASEMENTS CREATED IN SCHEDULE A OF DECLARATION D349755 , CITY OF TORONTO

Address 608 SUITE
18 WYNFORD DRIVE
TORONTO

PIN 12037 - 0341 LT

Description UNIT 9, LEVEL 6, METRO TORONTO CONDOMINIUM PLAN NO. 1037 AND ITS APPURTENANT INTEREST. THE DESCRIPTION OF THE CONDOMINIUM PROPERTY IS : PART OF BLOCK J ON PLAN M-864 CITY OF NORTH YORK DESIGNATED AS PARTS 1, 2,3, 4, 5, 15, 17, 22 AND 24 ON PLAN 66R16437 THE BOUNDARY OF THE WEST LIMIT OF GERVAIS DRIVE HAS BEEN CONFIRMED UNDER THE BOUNDARIES ACT BY PLAN BA-1365 REGISTERED AS D538 INSTRUMENT A721241. SUBJECT TO EASEMENT IN FAVOUR OF THE CORPORATION OF THE CITY OF NORTH YORK, OVER PART 17 ON PLAN 66R16437 IN A66700 TOGETHER WITH AND SUBJECT TO RIGHTSAND EASEMENTS CREATED IN SCHEDULE A OF DECLARATION D349755 , CITY OF TORONTO

Address 609 SUITE
18 WYNFORD DRIVE
TORONTO

The applicant(s) hereby applies to the Land Registrar.

yyyy mm dd Page 50 of 80

Properties**PIN** 12037 - 0342 LT**Description** UNIT 10, LEVEL 6, METRO TORONTO CONDOMINIUM PLAN NO. 1037 AND ITS APPURTENANT INTEREST. THE DESCRIPTION OF THE CONDOMINIUM PROPERTY IS : PART OF BLOCK J ON PLAN M-864 CITY OF NORTH YORK DESIGNATED AS PARTS 1, 2,3, 4, 5, 15, 17, 22 AND 24 ON PLAN 66R16437 THE BOUNDARY OF THE WEST LIMIT OF GERVAIS DRIVE HAS BEEN CONFIRMED UNDER THE BOUNDARIES ACT BY PLAN BA-1365 REGISTERED AS D538 INSTRUMENT A721241. SUBJECT TO EASEMENT IN FAVOUR OF THE CORPORATION OF THE CITY OF NORTH YORK, OVER PART 17 ON PLAN 66R16437 IN A66700 TOGETHER WITH AND SUBJECT TO RIGHTSAND EASEMENTS CREATED IN SCHEDULE A OF DECLARATION D349755 , CITY OF TORONTO**Address** 610 SUITE
18 WYNFORD DRIVE
TORONTO**PIN** 12037 - 0343 LT**Description** UNIT 11, LEVEL 6, METRO TORONTO CONDOMINIUM PLAN NO. 1037 AND ITS APPURTENANT INTEREST. THE DESCRIPTION OF THE CONDOMINIUM PROPERTY IS : PART OF BLOCK J ON PLAN M-864 CITY OF NORTH YORK DESIGNATED AS PARTS 1, 2,3, 4, 5, 15, 17, 22 AND 24 ON PLAN 66R16437 THE BOUNDARY OF THE WEST LIMIT OF GERVAIS DRIVE HAS BEEN CONFIRMED UNDER THE BOUNDARIES ACT BY PLAN BA-1365 REGISTERED AS D538 INSTRUMENT A721241. SUBJECT TO EASEMENT IN FAVOUR OF THE CORPORATION OF THE CITY OF NORTH YORK, OVER PART 17 ON PLAN 66R16437 IN A66700 TOGETHER WITH AND SUBJECT TO RIGHTSAND EASEMENTS CREATED IN SCHEDULE A OF DECLARATION D349755 , CITY OF TORONTO**Address** 611 SUITE
18 WYNFORD DRIVE
TORONTO**PIN** 12037 - 0344 LT**Description** UNIT 12, LEVEL 6, METRO TORONTO CONDOMINIUM PLAN NO. 1037 AND ITS APPURTENANT INTEREST. THE DESCRIPTION OF THE CONDOMINIUM PROPERTY IS : PART OF BLOCK J ON PLAN M-864 CITY OF NORTH YORK DESIGNATED AS PARTS 1, 2,3, 4, 5, 15, 17, 22 AND 24 ON PLAN 66R16437 THE BOUNDARY OF THE WEST LIMIT OF GERVAIS DRIVE HAS BEEN CONFIRMED UNDER THE BOUNDARIES ACT BY PLAN BA-1365 REGISTERED AS D538 INSTRUMENT A721241. SUBJECT TO EASEMENT IN FAVOUR OF THE CORPORATION OF THE CITY OF NORTH YORK, OVER PART 17 ON PLAN 66R16437 IN A66700 TOGETHER WITH AND SUBJECT TO RIGHTSAND EASEMENTS CREATED IN SCHEDULE A OF DECLARATION D349755 , CITY OF TORONTO**Address** 612 SUITE
18 WYNFORD DRIVE
TORONTO**PIN** 12037 - 0345 LT**Description** UNIT 13, LEVEL 6, METRO TORONTO CONDOMINIUM PLAN NO. 1037 AND ITS APPURTENANT INTEREST. THE DESCRIPTION OF THE CONDOMINIUM PROPERTY IS : PART OF BLOCK J ON PLAN M-864 CITY OF NORTH YORK DESIGNATED AS PARTS 1, 2,3, 4, 5, 15, 17, 22 AND 24 ON PLAN 66R16437 THE BOUNDARY OF THE WEST LIMIT OF GERVAIS DRIVE HAS BEEN CONFIRMED UNDER THE BOUNDARIES ACT BY PLAN BA-1365 REGISTERED AS D538 INSTRUMENT A721241. SUBJECT TO EASEMENT IN FAVOUR OF THE CORPORATION OF THE CITY OF NORTH YORK, OVER PART 17 ON PLAN 66R16437 IN A66700 TOGETHER WITH AND SUBJECT TO RIGHTSAND EASEMENTS CREATED IN SCHEDULE A OF DECLARATION D349755 , CITY OF TORONTO**Address** 613 SUITE
18 WYNFORD DRIVE
TORONTO**PIN** 12037 - 0346 LT**Description** UNIT 14, LEVEL 6, METRO TORONTO CONDOMINIUM PLAN NO. 1037 AND ITS APPURTENANT INTEREST. THE DESCRIPTION OF THE CONDOMINIUM PROPERTY IS : PART OF BLOCK J ON PLAN M-864 CITY OF NORTH YORK DESIGNATED AS PARTS 1, 2,3, 4, 5, 15, 17, 22 AND 24 ON PLAN 66R16437 THE BOUNDARY OF THE WEST LIMIT OF GERVAIS DRIVE HAS BEEN CONFIRMED UNDER THE BOUNDARIES ACT BY PLAN BA-1365 REGISTERED AS D538 INSTRUMENT A721241. SUBJECT TO EASEMENT IN FAVOUR OF THE CORPORATION OF THE CITY OF NORTH YORK, OVER PART 17 ON PLAN 66R16437 IN A66700 TOGETHER WITH AND SUBJECT TO RIGHTSAND EASEMENTS CREATED IN SCHEDULE A OF DECLARATION D349755 , CITY OF TORONTO**Address** 614 SUITE
18 WYNFORD DRIVE
TORONTO

The applicant(s) hereby applies to the Land Registrar.

yyyy mm dd Page 51 of 80

Properties**PIN** 12037 - 0347 LT**Description** UNIT 15, LEVEL 6, METRO TORONTO CONDOMINIUM PLAN NO. 1037 AND ITS APPURTENANT INTEREST. THE DESCRIPTION OF THE CONDOMINIUM PROPERTY IS : PART OF BLOCK J ON PLAN M-864 CITY OF NORTH YORK DESIGNATED AS PARTS 1, 2,3, 4, 5, 15, 17, 22 AND 24 ON PLAN 66R16437 THE BOUNDARY OF THE WEST LIMIT OF GERVAIS DRIVE HAS BEEN CONFIRMED UNDER THE BOUNDARIES ACT BY PLAN BA-1365 REGISTERED AS D538 INSTRUMENT A721241. SUBJECT TO EASEMENT IN FAVOUR OF THE CORPORATION OF THE CITY OF NORTH YORK, OVER PART 17 ON PLAN 66R16437 IN A66700 TOGETHER WITH AND SUBJECT TO RIGHTSAND EASEMENTS CREATED IN SCHEDULE A OF DECLARATION D349755 , CITY OF TORONTO**Address** 615 SUITE
18 WYNFORD DRIVE
TORONTO**PIN** 12037 - 0348 LT**Description** UNIT 16, LEVEL 6, METRO TORONTO CONDOMINIUM PLAN NO. 1037 AND ITS APPURTENANT INTEREST. THE DESCRIPTION OF THE CONDOMINIUM PROPERTY IS : PART OF BLOCK J ON PLAN M-864 CITY OF NORTH YORK DESIGNATED AS PARTS 1, 2,3, 4, 5, 15, 17, 22 AND 24 ON PLAN 66R16437 THE BOUNDARY OF THE WEST LIMIT OF GERVAIS DRIVE HAS BEEN CONFIRMED UNDER THE BOUNDARIES ACT BY PLAN BA-1365 REGISTERED AS D538 INSTRUMENT A721241. SUBJECT TO EASEMENT IN FAVOUR OF THE CORPORATION OF THE CITY OF NORTH YORK, OVER PART 17 ON PLAN 66R16437 IN A66700 TOGETHER WITH AND SUBJECT TO RIGHTSAND EASEMENTS CREATED IN SCHEDULE A OF DECLARATION D349755 , CITY OF TORONTO**Address** 616 SUITE
18 WYNFORD DRIVE
TORONTO**PIN** 12037 - 0349 LT**Description** UNIT 17, LEVEL 6, METRO TORONTO CONDOMINIUM PLAN NO. 1037 AND ITS APPURTENANT INTEREST. THE DESCRIPTION OF THE CONDOMINIUM PROPERTY IS : PART OF BLOCK J ON PLAN M-864 CITY OF NORTH YORK DESIGNATED AS PARTS 1, 2,3, 4, 5, 15, 17, 22 AND 24 ON PLAN 66R16437 THE BOUNDARY OF THE WEST LIMIT OF GERVAIS DRIVE HAS BEEN CONFIRMED UNDER THE BOUNDARIES ACT BY PLAN BA-1365 REGISTERED AS D538 INSTRUMENT A721241. SUBJECT TO EASEMENT IN FAVOUR OF THE CORPORATION OF THE CITY OF NORTH YORK, OVER PART 17 ON PLAN 66R16437 IN A66700 TOGETHER WITH AND SUBJECT TO RIGHTSAND EASEMENTS CREATED IN SCHEDULE A OF DECLARATION D349755 , CITY OF TORONTO**Address** 617 SUITE
18 WYNFORD DRIVE
TORONTO**PIN** 12037 - 0351 LT**Description** UNIT 19, LEVEL 6, METRO TORONTO CONDOMINIUM PLAN NO. 1037 AND ITS APPURTENANT INTEREST. THE DESCRIPTION OF THE CONDOMINIUM PROPERTY IS : PART OF BLOCK J ON PLAN M-864 CITY OF NORTH YORK DESIGNATED AS PARTS 1, 2,3, 4, 5, 15, 17, 22 AND 24 ON PLAN 66R16437 THE BOUNDARY OF THE WEST LIMIT OF GERVAIS DRIVE HAS BEEN CONFIRMED UNDER THE BOUNDARIES ACT BY PLAN BA-1365 REGISTERED AS D538 INSTRUMENT A721241. SUBJECT TO EASEMENT IN FAVOUR OF THE CORPORATION OF THE CITY OF NORTH YORK, OVER PART 17 ON PLAN 66R16437 IN A66700 TOGETHER WITH AND SUBJECT TO RIGHTSAND EASEMENTS CREATED IN SCHEDULE A OF DECLARATION D349755 , CITY OF TORONTO**Address** 619 SUITE
18 WYNFORD DRIVE
TORONTO**PIN** 12037 - 0352 LT**Description** UNIT 20, LEVEL 6, METRO TORONTO CONDOMINIUM PLAN NO. 1037 AND ITS APPURTENANT INTEREST. THE DESCRIPTION OF THE CONDOMINIUM PROPERTY IS : PART OF BLOCK J ON PLAN M-864 CITY OF NORTH YORK DESIGNATED AS PARTS 1, 2,3, 4, 5, 15, 17, 22 AND 24 ON PLAN 66R16437 THE BOUNDARY OF THE WEST LIMIT OF GERVAIS DRIVE HAS BEEN CONFIRMED UNDER THE BOUNDARIES ACT BY PLAN BA-1365 REGISTERED AS D538 INSTRUMENT A721241. SUBJECT TO EASEMENT IN FAVOUR OF THE CORPORATION OF THE CITY OF NORTH YORK, OVER PART 17 ON PLAN 66R16437 IN A66700 TOGETHER WITH AND SUBJECT TO RIGHTSAND EASEMENTS CREATED IN SCHEDULE A OF DECLARATION D349755 , CITY OF TORONTO**Address** 620 SUITE
18 WYNFORD DRIVE
TORONTO

The applicant(s) hereby applies to the Land Registrar.

yyyy mm dd Page 52 of 80

Properties**PIN** 12037 - 0353 LT**Description** UNIT 1, LEVEL 7, METRO TORONTO CONDOMINIUM PLAN NO. 1037 AND ITS APPURTENANT INTEREST. THE DESCRIPTION OF THE CONDOMINIUM PROPERTY IS : PART OF BLOCK J ON PLAN M-864 CITY OF NORTH YORK DESIGNATED AS PARTS 1, 2,3, 4, 5, 15, 17, 22 AND 24 ON PLAN 66R16437 THE BOUNDARY OF THE WEST LIMIT OF GERVAIS DRIVE HAS BEEN CONFIRMED UNDER THE BOUNDARIES ACT BY PLAN BA-1365 REGISTERED AS D538 INSTRUMENT A721241. SUBJECT TO EASEMENT IN FAVOUR OF THE CORPORATION OF THE CITY OF NORTH YORK, OVER PART 17 ON PLAN 66R16437 IN A66700 TOGETHER WITH AND SUBJECT TO RIGHTSAND EASEMENTS CREATED IN SCHEDULE A OF DECLARATION D349755 , CITY OF TORONTO**Address** 701 SUITE
18 WYNFORD DRIVE
TORONTO**PIN** 12037 - 0354 LT**Description** UNIT 2, LEVEL 7, METRO TORONTO CONDOMINIUM PLAN NO. 1037 AND ITS APPURTENANT INTEREST. THE DESCRIPTION OF THE CONDOMINIUM PROPERTY IS : PART OF BLOCK J ON PLAN M-864 CITY OF NORTH YORK DESIGNATED AS PARTS 1, 2,3, 4, 5, 15, 17, 22 AND 24 ON PLAN 66R16437 THE BOUNDARY OF THE WEST LIMIT OF GERVAIS DRIVE HAS BEEN CONFIRMED UNDER THE BOUNDARIES ACT BY PLAN BA-1365 REGISTERED AS D538 INSTRUMENT A721241. SUBJECT TO EASEMENT IN FAVOUR OF THE CORPORATION OF THE CITY OF NORTH YORK, OVER PART 17 ON PLAN 66R16437 IN A66700 TOGETHER WITH AND SUBJECT TO RIGHTSAND EASEMENTS CREATED IN SCHEDULE A OF DECLARATION D349755 , CITY OF TORONTO**Address** 702 SUITE
18 WYNFORD DRIVE
TORONTO**PIN** 12037 - 0355 LT**Description** UNIT 3, LEVEL 7, METRO TORONTO CONDOMINIUM PLAN NO. 1037 AND ITS APPURTENANT INTEREST. THE DESCRIPTION OF THE CONDOMINIUM PROPERTY IS : PART OF BLOCK J ON PLAN M-864 CITY OF NORTH YORK DESIGNATED AS PARTS 1, 2,3, 4, 5, 15, 17, 22 AND 24 ON PLAN 66R16437 THE BOUNDARY OF THE WEST LIMIT OF GERVAIS DRIVE HAS BEEN CONFIRMED UNDER THE BOUNDARIES ACT BY PLAN BA-1365 REGISTERED AS D538 INSTRUMENT A721241. SUBJECT TO EASEMENT IN FAVOUR OF THE CORPORATION OF THE CITY OF NORTH YORK, OVER PART 17 ON PLAN 66R16437 IN A66700 TOGETHER WITH AND SUBJECT TO RIGHTSAND EASEMENTS CREATED IN SCHEDULE A OF DECLARATION D349755 , CITY OF TORONTO**Address** 703 SUITE
18 WYNFORD DRIVE
TORONTO**PIN** 12037 - 0356 LT**Description** UNIT 4, LEVEL 7, METRO TORONTO CONDOMINIUM PLAN NO. 1037 AND ITS APPURTENANT INTEREST. THE DESCRIPTION OF THE CONDOMINIUM PROPERTY IS : PART OF BLOCK J ON PLAN M-864 CITY OF NORTH YORK DESIGNATED AS PARTS 1, 2,3, 4, 5, 15, 17, 22 AND 24 ON PLAN 66R16437 THE BOUNDARY OF THE WEST LIMIT OF GERVAIS DRIVE HAS BEEN CONFIRMED UNDER THE BOUNDARIES ACT BY PLAN BA-1365 REGISTERED AS D538 INSTRUMENT A721241. SUBJECT TO EASEMENT IN FAVOUR OF THE CORPORATION OF THE CITY OF NORTH YORK, OVER PART 17 ON PLAN 66R16437 IN A66700 TOGETHER WITH AND SUBJECT TO RIGHTSAND EASEMENTS CREATED IN SCHEDULE A OF DECLARATION D349755 , CITY OF TORONTO**Address** 704 SUITE
18 WYNFORD DRIVE
TORONTO**PIN** 12037 - 0357 LT**Description** UNIT 5, LEVEL 7, METRO TORONTO CONDOMINIUM PLAN NO. 1037 AND ITS APPURTENANT INTEREST. THE DESCRIPTION OF THE CONDOMINIUM PROPERTY IS : PART OF BLOCK J ON PLAN M-864 CITY OF NORTH YORK DESIGNATED AS PARTS 1, 2,3, 4, 5, 15, 17, 22 AND 24 ON PLAN 66R16437 THE BOUNDARY OF THE WEST LIMIT OF GERVAIS DRIVE HAS BEEN CONFIRMED UNDER THE BOUNDARIES ACT BY PLAN BA-1365 REGISTERED AS D538 INSTRUMENT A721241. SUBJECT TO EASEMENT IN FAVOUR OF THE CORPORATION OF THE CITY OF NORTH YORK, OVER PART 17 ON PLAN 66R16437 IN A66700 TOGETHER WITH AND SUBJECT TO RIGHTSAND EASEMENTS CREATED IN SCHEDULE A OF DECLARATION D349755 , CITY OF TORONTO**Address** 7015 SUITE
18 WYNFORD DRIVE
TORONTO

Properties

PIN 12037 - 0358 LT

Description UNIT 6, LEVEL 7, METRO TORONTO CONDOMINIUM PLAN NO. 1037 AND ITS APPURTENANT INTEREST. THE DESCRIPTION OF THE CONDOMINIUM PROPERTY IS : PART OF BLOCK J ON PLAN M-864 CITY OF NORTH YORK DESIGNATED AS PARTS 1, 2,3, 4, 5, 15, 17, 22 AND 24 ON PLAN 66R16437 THE BOUNDARY OF THE WEST LIMIT OF GERVAIS DRIVE HAS BEEN CONFIRMED UNDER THE BOUNDARIES ACT BY PLAN BA-1365 REGISTERED AS D538 INSTRUMENT A721241. SUBJECT TO EASEMENT IN FAVOUR OF THE CORPORATION OF THE CITY OF NORTH YORK, OVER PART 17 ON PLAN 66R16437 IN A66700 TOGETHER WITH AND SUBJECT TO RIGHTSAND EASEMENTS CREATED IN SCHEDULE A OF DECLARATION D349755 , CITY OF TORONTO

Address 706 SUITE
18 WYNFORD DRIVE
TORONTO

PIN 12037 - 0359 LT

Description UNIT 7, LEVEL 7, METRO TORONTO CONDOMINIUM PLAN NO. 1037 AND ITS APPURTENANT INTEREST. THE DESCRIPTION OF THE CONDOMINIUM PROPERTY IS : PART OF BLOCK J ON PLAN M-864 CITY OF NORTH YORK DESIGNATED AS PARTS 1, 2,3, 4, 5, 15, 17, 22 AND 24 ON PLAN 66R16437 THE BOUNDARY OF THE WEST LIMIT OF GERVAIS DRIVE HAS BEEN CONFIRMED UNDER THE BOUNDARIES ACT BY PLAN BA-1365 REGISTERED AS D538 INSTRUMENT A721241. SUBJECT TO EASEMENT IN FAVOUR OF THE CORPORATION OF THE CITY OF NORTH YORK, OVER PART 17 ON PLAN 66R16437 IN A66700 TOGETHER WITH AND SUBJECT TO RIGHTSAND EASEMENTS CREATED IN SCHEDULE A OF DECLARATION D349755 , CITY OF TORONTO

Address 707 SUITE
18 WYNFORD DRIVE
TORONTO

PIN 12037 - 0360 LT

Description UNIT 8, LEVEL 7, METRO TORONTO CONDOMINIUM PLAN NO. 1037 AND ITS APPURTENANT INTEREST. THE DESCRIPTION OF THE CONDOMINIUM PROPERTY IS : PART OF BLOCK J ON PLAN M-864 CITY OF NORTH YORK DESIGNATED AS PARTS 1, 2,3, 4, 5, 15, 17, 22 AND 24 ON PLAN 66R16437 THE BOUNDARY OF THE WEST LIMIT OF GERVAIS DRIVE HAS BEEN CONFIRMED UNDER THE BOUNDARIES ACT BY PLAN BA-1365 REGISTERED AS D538 INSTRUMENT A721241. SUBJECT TO EASEMENT IN FAVOUR OF THE CORPORATION OF THE CITY OF NORTH YORK, OVER PART 17 ON PLAN 66R16437 IN A66700 TOGETHER WITH AND SUBJECT TO RIGHTSAND EASEMENTS CREATED IN SCHEDULE A OF DECLARATION D349755 , CITY OF TORONTO

Address 708 SUITE
18 WYNFORD DRIVE
TORONTO

PIN 12037 - 0364 LT

Description UNIT 12, LEVEL 7, METRO TORONTO CONDOMINIUM PLAN NO. 1037 AND ITS APPURTENANT INTEREST. THE DESCRIPTION OF THE CONDOMINIUM PROPERTY IS : PART OF BLOCK J ON PLAN M-864 CITY OF NORTH YORK DESIGNATED AS PARTS 1, 2,3, 4, 5, 15, 17, 22 AND 24 ON PLAN 66R16437 THE BOUNDARY OF THE WEST LIMIT OF GERVAIS DRIVE HAS BEEN CONFIRMED UNDER THE BOUNDARIES ACT BY PLAN BA-1365 REGISTERED AS D538 INSTRUMENT A721241. SUBJECT TO EASEMENT IN FAVOUR OF THE CORPORATION OF THE CITY OF NORTH YORK, OVER PART 17 ON PLAN 66R16437 IN A66700 TOGETHER WITH AND SUBJECT TO RIGHTSAND EASEMENTS CREATED IN SCHEDULE A OF DECLARATION D349755 , CITY OF TORONTO

Address 712 SUITE
18 WYNFORD DRIVE
TORONTO

PIN 12037 - 0365 LT

Description UNIT 13, LEVEL 7, METRO TORONTO CONDOMINIUM PLAN NO. 1037 AND ITS APPURTENANT INTEREST. THE DESCRIPTION OF THE CONDOMINIUM PROPERTY IS : PART OF BLOCK J ON PLAN M-864 CITY OF NORTH YORK DESIGNATED AS PARTS 1, 2,3, 4, 5, 15, 17, 22 AND 24 ON PLAN 66R16437 THE BOUNDARY OF THE WEST LIMIT OF GERVAIS DRIVE HAS BEEN CONFIRMED UNDER THE BOUNDARIES ACT BY PLAN BA-1365 REGISTERED AS D538 INSTRUMENT A721241. SUBJECT TO EASEMENT IN FAVOUR OF THE CORPORATION OF THE CITY OF NORTH YORK, OVER PART 17 ON PLAN 66R16437 IN A66700 TOGETHER WITH AND SUBJECT TO RIGHTSAND EASEMENTS CREATED IN SCHEDULE A OF DECLARATION D349755 , CITY OF TORONTO

Address 713 SUITE
18 WYNFORD DRIVE
TORONTO

The applicant(s) hereby applies to the Land Registrar.

yyyy mm dd Page 54 of 80

Properties**PIN** 12037 - 0366 LT**Description** UNIT 14, LEVEL 7, METRO TORONTO CONDOMINIUM PLAN NO. 1037 AND ITS APPURTENANT INTEREST. THE DESCRIPTION OF THE CONDOMINIUM PROPERTY IS : PART OF BLOCK J ON PLAN M-864 CITY OF NORTH YORK DESIGNATED AS PARTS 1, 2,3, 4, 5, 15, 17, 22 AND 24 ON PLAN 66R16437 THE BOUNDARY OF THE WEST LIMIT OF GERVAIS DRIVE HAS BEEN CONFIRMED UNDER THE BOUNDARIES ACT BY PLAN BA-1365 REGISTERED AS D538 INSTRUMENT A721241. SUBJECT TO EASEMENT IN FAVOUR OF THE CORPORATION OF THE CITY OF NORTH YORK, OVER PART 17 ON PLAN 66R16437 IN A66700 TOGETHER WITH AND SUBJECT TO RIGHTSAND EASEMENTS CREATED IN SCHEDULE A OF DECLARATION D349755 , CITY OF TORONTO**Address** 714 SUITE
18 WYNFORD DRIVE
TORONTO**PIN** 12037 - 0367 LT**Description** UNIT 15, LEVEL 7, METRO TORONTO CONDOMINIUM PLAN NO. 1037 AND ITS APPURTENANT INTEREST. THE DESCRIPTION OF THE CONDOMINIUM PROPERTY IS : PART OF BLOCK J ON PLAN M-864 CITY OF NORTH YORK DESIGNATED AS PARTS 1, 2,3, 4, 5, 15, 17, 22 AND 24 ON PLAN 66R16437 THE BOUNDARY OF THE WEST LIMIT OF GERVAIS DRIVE HAS BEEN CONFIRMED UNDER THE BOUNDARIES ACT BY PLAN BA-1365 REGISTERED AS D538 INSTRUMENT A721241. SUBJECT TO EASEMENT IN FAVOUR OF THE CORPORATION OF THE CITY OF NORTH YORK, OVER PART 17 ON PLAN 66R16437 IN A66700 TOGETHER WITH AND SUBJECT TO RIGHTSAND EASEMENTS CREATED IN SCHEDULE A OF DECLARATION D349755 , CITY OF TORONTO**Address** 715 SUITE
18 WYNFORD DRIVE
TORONTO**PIN** 12037 - 0368 LT**Description** UNIT 16, LEVEL 7, METRO TORONTO CONDOMINIUM PLAN NO. 1037 AND ITS APPURTENANT INTEREST. THE DESCRIPTION OF THE CONDOMINIUM PROPERTY IS : PART OF BLOCK J ON PLAN M-864 CITY OF NORTH YORK DESIGNATED AS PARTS 1, 2,3, 4, 5, 15, 17, 22 AND 24 ON PLAN 66R16437 THE BOUNDARY OF THE WEST LIMIT OF GERVAIS DRIVE HAS BEEN CONFIRMED UNDER THE BOUNDARIES ACT BY PLAN BA-1365 REGISTERED AS D538 INSTRUMENT A721241. SUBJECT TO EASEMENT IN FAVOUR OF THE CORPORATION OF THE CITY OF NORTH YORK, OVER PART 17 ON PLAN 66R16437 IN A66700 TOGETHER WITH AND SUBJECT TO RIGHTSAND EASEMENTS CREATED IN SCHEDULE A OF DECLARATION D349755 , CITY OF TORONTO**Address** 716 SUITE
18 WYNFORD DRIVE
TORONTO**PIN** 12037 - 0369 LT**Description** UNIT 17, LEVEL 7, METRO TORONTO CONDOMINIUM PLAN NO. 1037 AND ITS APPURTENANT INTEREST. THE DESCRIPTION OF THE CONDOMINIUM PROPERTY IS : PART OF BLOCK J ON PLAN M-864 CITY OF NORTH YORK DESIGNATED AS PARTS 1, 2,3, 4, 5, 15, 17, 22 AND 24 ON PLAN 66R16437 THE BOUNDARY OF THE WEST LIMIT OF GERVAIS DRIVE HAS BEEN CONFIRMED UNDER THE BOUNDARIES ACT BY PLAN BA-1365 REGISTERED AS D538 INSTRUMENT A721241. SUBJECT TO EASEMENT IN FAVOUR OF THE CORPORATION OF THE CITY OF NORTH YORK, OVER PART 17 ON PLAN 66R16437 IN A66700 TOGETHER WITH AND SUBJECT TO RIGHTSAND EASEMENTS CREATED IN SCHEDULE A OF DECLARATION D349755 , CITY OF TORONTO**Address** 717 SUITE
18 WYNFORD DRIVE
TORONTO**PIN** 12037 - 0370 LT**Description** UNIT 18, LEVEL 7, METRO TORONTO CONDOMINIUM PLAN NO. 1037 AND ITS APPURTENANT INTEREST. THE DESCRIPTION OF THE CONDOMINIUM PROPERTY IS : PART OF BLOCK J ON PLAN M-864 CITY OF NORTH YORK DESIGNATED AS PARTS 1, 2,3, 4, 5, 15, 17, 22 AND 24 ON PLAN 66R16437 THE BOUNDARY OF THE WEST LIMIT OF GERVAIS DRIVE HAS BEEN CONFIRMED UNDER THE BOUNDARIES ACT BY PLAN BA-1365 REGISTERED AS D538 INSTRUMENT A721241. SUBJECT TO EASEMENT IN FAVOUR OF THE CORPORATION OF THE CITY OF NORTH YORK, OVER PART 17 ON PLAN 66R16437 IN A66700 TOGETHER WITH AND SUBJECT TO RIGHTSAND EASEMENTS CREATED IN SCHEDULE A OF DECLARATION D349755 , CITY OF TORONTO**Address** 718 SUITE
18 WYNFORD DRIVE
TORONTO

Properties

PIN 12037 - 0371 LT

Description UNIT 19, LEVEL 7, METRO TORONTO CONDOMINIUM PLAN NO. 1037 AND ITS APPURTENANT INTEREST. THE DESCRIPTION OF THE CONDOMINIUM PROPERTY IS : PART OF BLOCK J ON PLAN M-864 CITY OF NORTH YORK DESIGNATED AS PARTS 1, 2,3, 4, 5, 15, 17, 22 AND 24 ON PLAN 66R16437 THE BOUNDARY OF THE WEST LIMIT OF GERVAIS DRIVE HAS BEEN CONFIRMED UNDER THE BOUNDARIES ACT BY PLAN BA-1365 REGISTERED AS D538 INSTRUMENT A721241. SUBJECT TO EASEMENT IN FAVOUR OF THE CORPORATION OF THE CITY OF NORTH YORK, OVER PART 17 ON PLAN 66R16437 IN A66700 TOGETHER WITH AND SUBJECT TO RIGHTSAND EASEMENTS CREATED IN SCHEDULE A OF DECLARATION D349755 , CITY OF TORONTO

Address 719 SUITE
18 WYNFORD DRIVE
TORONTO

PIN 12037 - 0372 LT

Description UNIT 20, LEVEL 7, METRO TORONTO CONDOMINIUM PLAN NO. 1037 AND ITS APPURTENANT INTEREST. THE DESCRIPTION OF THE CONDOMINIUM PROPERTY IS : PART OF BLOCK J ON PLAN M-864 CITY OF NORTH YORK DESIGNATED AS PARTS 1, 2,3, 4, 5, 15, 17, 22 AND 24 ON PLAN 66R16437 THE BOUNDARY OF THE WEST LIMIT OF GERVAIS DRIVE HAS BEEN CONFIRMED UNDER THE BOUNDARIES ACT BY PLAN BA-1365 REGISTERED AS D538 INSTRUMENT A721241. SUBJECT TO EASEMENT IN FAVOUR OF THE CORPORATION OF THE CITY OF NORTH YORK, OVER PART 17 ON PLAN 66R16437 IN A66700 TOGETHER WITH AND SUBJECT TO RIGHTSAND EASEMENTS CREATED IN SCHEDULE A OF DECLARATION D349755 , CITY OF TORONTO

Address 720 SUITE
18 WYNFORD DRIVE
TORONTO

PIN 12037 - 0373 LT

Description UNIT 1, LEVEL A, METRO TORONTO CONDOMINIUM PLAN NO. 1037 AND ITS APPURTENANT INTEREST. THE DESCRIPTION OF THE CONDOMINIUM PROPERTY IS : PART OF BLOCK J ON PLAN M-864 CITY OF NORTH YORK DESIGNATED AS PARTS 1, 2,3, 4, 5, 15, 17, 22 AND 24 ON PLAN 66R16437 THE BOUNDARY OF THE WEST LIMIT OF GERVAIS DRIVE HAS BEEN CONFIRMED UNDER THE BOUNDARIES ACT BY PLAN BA-1365 REGISTERED AS D538 INSTRUMENT A721241. SUBJECT TO EASEMENT IN FAVOUR OF THE CORPORATION OF THE CITY OF NORTH YORK, OVER PART 17 ON PLAN 66R16437 IN A66700 TOGETHER WITH AND SUBJECT TO RIGHTSAND EASEMENTS CREATED IN SCHEDULE A OF DECLARATION D349755 , CITY OF TORONTO

Address TORONTO

PIN 12037 - 0374 LT

Description UNIT 2, LEVEL A, METRO TORONTO CONDOMINIUM PLAN NO. 1037 AND ITS APPURTENANT INTEREST. THE DESCRIPTION OF THE CONDOMINIUM PROPERTY IS : PART OF BLOCK J ON PLAN M-864 CITY OF NORTH YORK DESIGNATED AS PARTS 1, 2,3, 4, 5, 15, 17, 22 AND 24 ON PLAN 66R16437 THE BOUNDARY OF THE WEST LIMIT OF GERVAIS DRIVE HAS BEEN CONFIRMED UNDER THE BOUNDARIES ACT BY PLAN BA-1365 REGISTERED AS D538 INSTRUMENT A721241. SUBJECT TO EASEMENT IN FAVOUR OF THE CORPORATION OF THE CITY OF NORTH YORK, OVER PART 17 ON PLAN 66R16437 IN A66700 TOGETHER WITH AND SUBJECT TO RIGHTSAND EASEMENTS CREATED IN SCHEDULE A OF DECLARATION D349755 , CITY OF TORONTO

Address TORONTO

PIN 12037 - 0375 LT

Description UNIT 3, LEVEL A, METRO TORONTO CONDOMINIUM PLAN NO. 1037 AND ITS APPURTENANT INTEREST. THE DESCRIPTION OF THE CONDOMINIUM PROPERTY IS : PART OF BLOCK J ON PLAN M-864 CITY OF NORTH YORK DESIGNATED AS PARTS 1, 2,3, 4, 5, 15, 17, 22 AND 24 ON PLAN 66R16437 THE BOUNDARY OF THE WEST LIMIT OF GERVAIS DRIVE HAS BEEN CONFIRMED UNDER THE BOUNDARIES ACT BY PLAN BA-1365 REGISTERED AS D538 INSTRUMENT A721241. SUBJECT TO EASEMENT IN FAVOUR OF THE CORPORATION OF THE CITY OF NORTH YORK, OVER PART 17 ON PLAN 66R16437 IN A66700 TOGETHER WITH AND SUBJECT TO RIGHTSAND EASEMENTS CREATED IN SCHEDULE A OF DECLARATION D349755 , CITY OF TORONTO

Address TORONTO

The applicant(s) hereby applies to the Land Registrar.

yyyy mm dd Page 56 of 80

Properties**PIN** 12037 - 0376 LT**Description** UNIT 4, LEVEL A, METRO TORONTO CONDOMINIUM PLAN NO. 1037 AND ITS APPURTENANT INTEREST. THE DESCRIPTION OF THE CONDOMINIUM PROPERTY IS : PART OF BLOCK J ON PLAN M-864 CITY OF NORTH YORK DESIGNATED AS PARTS 1, 2,3, 4, 5, 15, 17, 22 AND 24 ON PLAN 66R16437 THE BOUNDARY OF THE WEST LIMIT OF GERVAIS DRIVE HAS BEEN CONFIRMED UNDER THE BOUNDARIES ACT BY PLAN BA-1365 REGISTERED AS D538 INSTRUMENT A721241. SUBJECT TO EASEMENT IN FAVOUR OF THE CORPORATION OF THE CITY OF NORTH YORK, OVER PART 17 ON PLAN 66R16437 IN A66700 TOGETHER WITH AND SUBJECT TO RIGHTSAND EASEMENTS CREATED IN SCHEDULE A OF DECLARATION D349755 , CITY OF TORONTO**Address** TORONTO**PIN** 12037 - 0377 LT**Description** UNIT 5, LEVEL A, METRO TORONTO CONDOMINIUM PLAN NO. 1037 AND ITS APPURTENANT INTEREST. THE DESCRIPTION OF THE CONDOMINIUM PROPERTY IS : PART OF BLOCK J ON PLAN M-864 CITY OF NORTH YORK DESIGNATED AS PARTS 1, 2,3, 4, 5, 15, 17, 22 AND 24 ON PLAN 66R16437 THE BOUNDARY OF THE WEST LIMIT OF GERVAIS DRIVE HAS BEEN CONFIRMED UNDER THE BOUNDARIES ACT BY PLAN BA-1365 REGISTERED AS D538 INSTRUMENT A721241. SUBJECT TO EASEMENT IN FAVOUR OF THE CORPORATION OF THE CITY OF NORTH YORK, OVER PART 17 ON PLAN 66R16437 IN A66700 TOGETHER WITH AND SUBJECT TO RIGHTSAND EASEMENTS CREATED IN SCHEDULE A OF DECLARATION D349755 , CITY OF TORONTO**Address** TORONTO**PIN** 12037 - 0378 LT**Description** UNIT 6, LEVEL A, METRO TORONTO CONDOMINIUM PLAN NO. 1037 AND ITS APPURTENANT INTEREST. THE DESCRIPTION OF THE CONDOMINIUM PROPERTY IS : PART OF BLOCK J ON PLAN M-864 CITY OF NORTH YORK DESIGNATED AS PARTS 1, 2,3, 4, 5, 15, 17, 22 AND 24 ON PLAN 66R16437 THE BOUNDARY OF THE WEST LIMIT OF GERVAIS DRIVE HAS BEEN CONFIRMED UNDER THE BOUNDARIES ACT BY PLAN BA-1365 REGISTERED AS D538 INSTRUMENT A721241. SUBJECT TO EASEMENT IN FAVOUR OF THE CORPORATION OF THE CITY OF NORTH YORK, OVER PART 17 ON PLAN 66R16437 IN A66700 TOGETHER WITH AND SUBJECT TO RIGHTSAND EASEMENTS CREATED IN SCHEDULE A OF DECLARATION D349755 , CITY OF TORONTO**Address** TORONTO**PIN** 12037 - 0379 LT**Description** UNIT 7, LEVEL A, METRO TORONTO CONDOMINIUM PLAN NO. 1037 AND ITS APPURTENANT INTEREST. THE DESCRIPTION OF THE CONDOMINIUM PROPERTY IS : PART OF BLOCK J ON PLAN M-864 CITY OF NORTH YORK DESIGNATED AS PARTS 1, 2,3, 4, 5, 15, 17, 22 AND 24 ON PLAN 66R16437 THE BOUNDARY OF THE WEST LIMIT OF GERVAIS DRIVE HAS BEEN CONFIRMED UNDER THE BOUNDARIES ACT BY PLAN BA-1365 REGISTERED AS D538 INSTRUMENT A721241. SUBJECT TO EASEMENT IN FAVOUR OF THE CORPORATION OF THE CITY OF NORTH YORK, OVER PART 17 ON PLAN 66R16437 IN A66700 TOGETHER WITH AND SUBJECT TO RIGHTSAND EASEMENTS CREATED IN SCHEDULE A OF DECLARATION D349755 , CITY OF TORONTO**Address** TORONTO**PIN** 12037 - 0380 LT**Description** UNIT 8, LEVEL A, METRO TORONTO CONDOMINIUM PLAN NO. 1037 AND ITS APPURTENANT INTEREST. THE DESCRIPTION OF THE CONDOMINIUM PROPERTY IS : PART OF BLOCK J ON PLAN M-864 CITY OF NORTH YORK DESIGNATED AS PARTS 1, 2,3, 4, 5, 15, 17, 22 AND 24 ON PLAN 66R16437 THE BOUNDARY OF THE WEST LIMIT OF GERVAIS DRIVE HAS BEEN CONFIRMED UNDER THE BOUNDARIES ACT BY PLAN BA-1365 REGISTERED AS D538 INSTRUMENT A721241. SUBJECT TO EASEMENT IN FAVOUR OF THE CORPORATION OF THE CITY OF NORTH YORK, OVER PART 17 ON PLAN 66R16437 IN A66700 TOGETHER WITH AND SUBJECT TO RIGHTSAND EASEMENTS CREATED IN SCHEDULE A OF DECLARATION D349755 , CITY OF TORONTO**Address** TORONTO

Properties

PIN 12037 - 0381 LT

Description UNIT 9, LEVEL A, METRO TORONTO CONDOMINIUM PLAN NO. 1037 AND ITS APPURTENANT INTEREST. THE DESCRIPTION OF THE CONDOMINIUM PROPERTY IS : PART OF BLOCK J ON PLAN M-864 CITY OF NORTH YORK DESIGNATED AS PARTS 1, 2,3, 4, 5, 15, 17, 22 AND 24 ON PLAN 66R16437 THE BOUNDARY OF THE WEST LIMIT OF GERVAIS DRIVE HAS BEEN CONFIRMED UNDER THE BOUNDARIES ACT BY PLAN BA-1365 REGISTERED AS D538 INSTRUMENT A721241. SUBJECT TO EASEMENT IN FAVOUR OF THE CORPORATION OF THE CITY OF NORTH YORK, OVER PART 17 ON PLAN 66R16437 IN A66700 TOGETHER WITH AND SUBJECT TO RIGHTSAND EASEMENTS CREATED IN SCHEDULE A OF DECLARATION D349755 , CITY OF TORONTO

Address TORONTO

PIN 12037 - 0382 LT

Description UNIT 10, LEVEL A, METRO TORONTO CONDOMINIUM PLAN NO. 1037 AND ITS APPURTENANT INTEREST. THE DESCRIPTION OF THE CONDOMINIUM PROPERTY IS : PART OF BLOCK J ON PLAN M-864 CITY OF NORTH YORK DESIGNATED AS PARTS 1, 2,3, 4, 5, 15, 17, 22 AND 24 ON PLAN 66R16437 THE BOUNDARY OF THE WEST LIMIT OF GERVAIS DRIVE HAS BEEN CONFIRMED UNDER THE BOUNDARIES ACT BY PLAN BA-1365 REGISTERED AS D538 INSTRUMENT A721241. SUBJECT TO EASEMENT IN FAVOUR OF THE CORPORATION OF THE CITY OF NORTH YORK, OVER PART 17 ON PLAN 66R16437 IN A66700 TOGETHER WITH AND SUBJECT TO RIGHTSAND EASEMENTS CREATED IN SCHEDULE A OF DECLARATION D349755 , CITY OF TORONTO

Address TORONTO

PIN 12037 - 0383 LT

Description UNIT 11, LEVEL A, METRO TORONTO CONDOMINIUM PLAN NO. 1037 AND ITS APPURTENANT INTEREST. THE DESCRIPTION OF THE CONDOMINIUM PROPERTY IS : PART OF BLOCK J ON PLAN M-864 CITY OF NORTH YORK DESIGNATED AS PARTS 1, 2,3, 4, 5, 15, 17, 22 AND 24 ON PLAN 66R16437 THE BOUNDARY OF THE WEST LIMIT OF GERVAIS DRIVE HAS BEEN CONFIRMED UNDER THE BOUNDARIES ACT BY PLAN BA-1365 REGISTERED AS D538 INSTRUMENT A721241. SUBJECT TO EASEMENT IN FAVOUR OF THE CORPORATION OF THE CITY OF NORTH YORK, OVER PART 17 ON PLAN 66R16437 IN A66700 TOGETHER WITH AND SUBJECT TO RIGHTSAND EASEMENTS CREATED IN SCHEDULE A OF DECLARATION D349755 , CITY OF TORONTO

Address TORONTO

PIN 12037 - 0384 LT

Description UNIT 12, LEVEL A, METRO TORONTO CONDOMINIUM PLAN NO. 1037 AND ITS APPURTENANT INTEREST. THE DESCRIPTION OF THE CONDOMINIUM PROPERTY IS : PART OF BLOCK J ON PLAN M-864 CITY OF NORTH YORK DESIGNATED AS PARTS 1, 2,3, 4, 5, 15, 17, 22 AND 24 ON PLAN 66R16437 THE BOUNDARY OF THE WEST LIMIT OF GERVAIS DRIVE HAS BEEN CONFIRMED UNDER THE BOUNDARIES ACT BY PLAN BA-1365 REGISTERED AS D538 INSTRUMENT A721241. SUBJECT TO EASEMENT IN FAVOUR OF THE CORPORATION OF THE CITY OF NORTH YORK, OVER PART 17 ON PLAN 66R16437 IN A66700 TOGETHER WITH AND SUBJECT TO RIGHTSAND EASEMENTS CREATED IN SCHEDULE A OF DECLARATION D349755 , CITY OF TORONTO

Address TORONTO

PIN 12037 - 0385 LT

Description UNIT 13, LEVEL A, METRO TORONTO CONDOMINIUM PLAN NO. 1037 AND ITS APPURTENANT INTEREST. THE DESCRIPTION OF THE CONDOMINIUM PROPERTY IS : PART OF BLOCK J ON PLAN M-864 CITY OF NORTH YORK DESIGNATED AS PARTS 1, 2,3, 4, 5, 15, 17, 22 AND 24 ON PLAN 66R16437 THE BOUNDARY OF THE WEST LIMIT OF GERVAIS DRIVE HAS BEEN CONFIRMED UNDER THE BOUNDARIES ACT BY PLAN BA-1365 REGISTERED AS D538 INSTRUMENT A721241. SUBJECT TO EASEMENT IN FAVOUR OF THE CORPORATION OF THE CITY OF NORTH YORK, OVER PART 17 ON PLAN 66R16437 IN A66700 TOGETHER WITH AND SUBJECT TO RIGHTSAND EASEMENTS CREATED IN SCHEDULE A OF DECLARATION D349755 , CITY OF TORONTO

Address TORONTO

Properties

PIN 12037 - 0386 LT

Description UNIT 14, LEVEL A, METRO TORONTO CONDOMINIUM PLAN NO. 1037 AND ITS APPURTENANT INTEREST. THE DESCRIPTION OF THE CONDOMINIUM PROPERTY IS : PART OF BLOCK J ON PLAN M-864 CITY OF NORTH YORK DESIGNATED AS PARTS 1, 2,3, 4, 5, 15, 17, 22 AND 24 ON PLAN 66R16437 THE BOUNDARY OF THE WEST LIMIT OF GERVAIS DRIVE HAS BEEN CONFIRMED UNDER THE BOUNDARIES ACT BY PLAN BA-1365 REGISTERED AS D538 INSTRUMENT A721241. SUBJECT TO EASEMENT IN FAVOUR OF THE CORPORATION OF THE CITY OF NORTH YORK, OVER PART 17 ON PLAN 66R16437 IN A66700 TOGETHER WITH AND SUBJECT TO RIGHTSAND EASEMENTS CREATED IN SCHEDULE A OF DECLARATION D349755 , CITY OF TORONTO

Address TORONTO

PIN 12037 - 0387 LT

Description UNIT 15, LEVEL A, METRO TORONTO CONDOMINIUM PLAN NO. 1037 AND ITS APPURTENANT INTEREST. THE DESCRIPTION OF THE CONDOMINIUM PROPERTY IS : PART OF BLOCK J ON PLAN M-864 CITY OF NORTH YORK DESIGNATED AS PARTS 1, 2,3, 4, 5, 15, 17, 22 AND 24 ON PLAN 66R16437 THE BOUNDARY OF THE WEST LIMIT OF GERVAIS DRIVE HAS BEEN CONFIRMED UNDER THE BOUNDARIES ACT BY PLAN BA-1365 REGISTERED AS D538 INSTRUMENT A721241. SUBJECT TO EASEMENT IN FAVOUR OF THE CORPORATION OF THE CITY OF NORTH YORK, OVER PART 17 ON PLAN 66R16437 IN A66700 TOGETHER WITH AND SUBJECT TO RIGHTSAND EASEMENTS CREATED IN SCHEDULE A OF DECLARATION D349755 , CITY OF TORONTO

Address TORONTO

PIN 12037 - 0388 LT

Description UNIT 16, LEVEL A, METRO TORONTO CONDOMINIUM PLAN NO. 1037 AND ITS APPURTENANT INTEREST. THE DESCRIPTION OF THE CONDOMINIUM PROPERTY IS : PART OF BLOCK J ON PLAN M-864 CITY OF NORTH YORK DESIGNATED AS PARTS 1, 2,3, 4, 5, 15, 17, 22 AND 24 ON PLAN 66R16437 THE BOUNDARY OF THE WEST LIMIT OF GERVAIS DRIVE HAS BEEN CONFIRMED UNDER THE BOUNDARIES ACT BY PLAN BA-1365 REGISTERED AS D538 INSTRUMENT A721241. SUBJECT TO EASEMENT IN FAVOUR OF THE CORPORATION OF THE CITY OF NORTH YORK, OVER PART 17 ON PLAN 66R16437 IN A66700 TOGETHER WITH AND SUBJECT TO RIGHTSAND EASEMENTS CREATED IN SCHEDULE A OF DECLARATION D349755 , CITY OF TORONTO

Address TORONTO

PIN 12037 - 0389 LT

Description UNIT 17, LEVEL A, METRO TORONTO CONDOMINIUM PLAN NO. 1037 AND ITS APPURTENANT INTEREST. THE DESCRIPTION OF THE CONDOMINIUM PROPERTY IS : PART OF BLOCK J ON PLAN M-864 CITY OF NORTH YORK DESIGNATED AS PARTS 1, 2,3, 4, 5, 15, 17, 22 AND 24 ON PLAN 66R16437 THE BOUNDARY OF THE WEST LIMIT OF GERVAIS DRIVE HAS BEEN CONFIRMED UNDER THE BOUNDARIES ACT BY PLAN BA-1365 REGISTERED AS D538 INSTRUMENT A721241. SUBJECT TO EASEMENT IN FAVOUR OF THE CORPORATION OF THE CITY OF NORTH YORK, OVER PART 17 ON PLAN 66R16437 IN A66700 TOGETHER WITH AND SUBJECT TO RIGHTSAND EASEMENTS CREATED IN SCHEDULE A OF DECLARATION D349755 , CITY OF TORONTO

Address TORONTO

PIN 12037 - 0390 LT

Description UNIT 18, LEVEL A, METRO TORONTO CONDOMINIUM PLAN NO. 1037 AND ITS APPURTENANT INTEREST. THE DESCRIPTION OF THE CONDOMINIUM PROPERTY IS : PART OF BLOCK J ON PLAN M-864 CITY OF NORTH YORK DESIGNATED AS PARTS 1, 2,3, 4, 5, 15, 17, 22 AND 24 ON PLAN 66R16437 THE BOUNDARY OF THE WEST LIMIT OF GERVAIS DRIVE HAS BEEN CONFIRMED UNDER THE BOUNDARIES ACT BY PLAN BA-1365 REGISTERED AS D538 INSTRUMENT A721241. SUBJECT TO EASEMENT IN FAVOUR OF THE CORPORATION OF THE CITY OF NORTH YORK, OVER PART 17 ON PLAN 66R16437 IN A66700 TOGETHER WITH AND SUBJECT TO RIGHTSAND EASEMENTS CREATED IN SCHEDULE A OF DECLARATION D349755 , CITY OF TORONTO

Address TORONTO

The applicant(s) hereby applies to the Land Registrar.

yyyy mm dd Page 59 of 80

Properties**PIN** 12037 - 0391 LT**Description** UNIT 19, LEVEL A, METRO TORONTO CONDOMINIUM PLAN NO. 1037 AND ITS APPURTENANT INTEREST. THE DESCRIPTION OF THE CONDOMINIUM PROPERTY IS : PART OF BLOCK J ON PLAN M-864 CITY OF NORTH YORK DESIGNATED AS PARTS 1, 2,3, 4, 5, 15, 17, 22 AND 24 ON PLAN 66R16437 THE BOUNDARY OF THE WEST LIMIT OF GERVAIS DRIVE HAS BEEN CONFIRMED UNDER THE BOUNDARIES ACT BY PLAN BA-1365 REGISTERED AS D538 INSTRUMENT A721241. SUBJECT TO EASEMENT IN FAVOUR OF THE CORPORATION OF THE CITY OF NORTH YORK, OVER PART 17 ON PLAN 66R16437 IN A66700 TOGETHER WITH AND SUBJECT TO RIGHTSAND EASEMENTS CREATED IN SCHEDULE A OF DECLARATION D349755 , CITY OF TORONTO**Address** TORONTO**PIN** 12037 - 0392 LT**Description** UNIT 20, LEVEL A, METRO TORONTO CONDOMINIUM PLAN NO. 1037 AND ITS APPURTENANT INTEREST. THE DESCRIPTION OF THE CONDOMINIUM PROPERTY IS : PART OF BLOCK J ON PLAN M-864 CITY OF NORTH YORK DESIGNATED AS PARTS 1, 2,3, 4, 5, 15, 17, 22 AND 24 ON PLAN 66R16437 THE BOUNDARY OF THE WEST LIMIT OF GERVAIS DRIVE HAS BEEN CONFIRMED UNDER THE BOUNDARIES ACT BY PLAN BA-1365 REGISTERED AS D538 INSTRUMENT A721241. SUBJECT TO EASEMENT IN FAVOUR OF THE CORPORATION OF THE CITY OF NORTH YORK, OVER PART 17 ON PLAN 66R16437 IN A66700 TOGETHER WITH AND SUBJECT TO RIGHTSAND EASEMENTS CREATED IN SCHEDULE A OF DECLARATION D349755 , CITY OF TORONTO**Address** TORONTO**PIN** 12037 - 0393 LT**Description** UNIT 21, LEVEL A, METRO TORONTO CONDOMINIUM PLAN NO. 1037 AND ITS APPURTENANT INTEREST. THE DESCRIPTION OF THE CONDOMINIUM PROPERTY IS : PART OF BLOCK J ON PLAN M-864 CITY OF NORTH YORK DESIGNATED AS PARTS 1, 2,3, 4, 5, 15, 17, 22 AND 24 ON PLAN 66R16437 THE BOUNDARY OF THE WEST LIMIT OF GERVAIS DRIVE HAS BEEN CONFIRMED UNDER THE BOUNDARIES ACT BY PLAN BA-1365 REGISTERED AS D538 INSTRUMENT A721241. SUBJECT TO EASEMENT IN FAVOUR OF THE CORPORATION OF THE CITY OF NORTH YORK, OVER PART 17 ON PLAN 66R16437 IN A66700 TOGETHER WITH AND SUBJECT TO RIGHTSAND EASEMENTS CREATED IN SCHEDULE A OF DECLARATION D349755 , CITY OF TORONTO**Address** TORONTO**PIN** 12037 - 0394 LT**Description** UNIT 22, LEVEL A, METRO TORONTO CONDOMINIUM PLAN NO. 1037 AND ITS APPURTENANT INTEREST. THE DESCRIPTION OF THE CONDOMINIUM PROPERTY IS : PART OF BLOCK J ON PLAN M-864 CITY OF NORTH YORK DESIGNATED AS PARTS 1, 2,3, 4, 5, 15, 17, 22 AND 24 ON PLAN 66R16437 THE BOUNDARY OF THE WEST LIMIT OF GERVAIS DRIVE HAS BEEN CONFIRMED UNDER THE BOUNDARIES ACT BY PLAN BA-1365 REGISTERED AS D538 INSTRUMENT A721241. SUBJECT TO EASEMENT IN FAVOUR OF THE CORPORATION OF THE CITY OF NORTH YORK, OVER PART 17 ON PLAN 66R16437 IN A66700 TOGETHER WITH AND SUBJECT TO RIGHTSAND EASEMENTS CREATED IN SCHEDULE A OF DECLARATION D349755 , CITY OF TORONTO**Address** TORONTO**PIN** 12037 - 0395 LT**Description** UNIT 23, LEVEL A, METRO TORONTO CONDOMINIUM PLAN NO. 1037 AND ITS APPURTENANT INTEREST. THE DESCRIPTION OF THE CONDOMINIUM PROPERTY IS : PART OF BLOCK J ON PLAN M-864 CITY OF NORTH YORK DESIGNATED AS PARTS 1, 2,3, 4, 5, 15, 17, 22 AND 24 ON PLAN 66R16437 THE BOUNDARY OF THE WEST LIMIT OF GERVAIS DRIVE HAS BEEN CONFIRMED UNDER THE BOUNDARIES ACT BY PLAN BA-1365 REGISTERED AS D538 INSTRUMENT A721241. SUBJECT TO EASEMENT IN FAVOUR OF THE CORPORATION OF THE CITY OF NORTH YORK, OVER PART 17 ON PLAN 66R16437 IN A66700 TOGETHER WITH AND SUBJECT TO RIGHTSAND EASEMENTS CREATED IN SCHEDULE A OF DECLARATION D349755 , CITY OF TORONTO**Address** TORONTO

Properties

PIN 12037 - 0396 LT

Description UNIT 24, LEVEL A, METRO TORONTO CONDOMINIUM PLAN NO. 1037 AND ITS APPURTENANT INTEREST. THE DESCRIPTION OF THE CONDOMINIUM PROPERTY IS : PART OF BLOCK J ON PLAN M-864 CITY OF NORTH YORK DESIGNATED AS PARTS 1, 2,3, 4, 5, 15, 17, 22 AND 24 ON PLAN 66R16437 THE BOUNDARY OF THE WEST LIMIT OF GERVAIS DRIVE HAS BEEN CONFIRMED UNDER THE BOUNDARIES ACT BY PLAN BA-1365 REGISTERED AS D538 INSTRUMENT A721241. SUBJECT TO EASEMENT IN FAVOUR OF THE CORPORATION OF THE CITY OF NORTH YORK, OVER PART 17 ON PLAN 66R16437 IN A66700 TOGETHER WITH AND SUBJECT TO RIGHTSAND EASEMENTS CREATED IN SCHEDULE A OF DECLARATION D349755 , CITY OF TORONTO

Address TORONTO

PIN 12037 - 0397 LT

Description UNIT 25, LEVEL A, METRO TORONTO CONDOMINIUM PLAN NO. 1037 AND ITS APPURTENANT INTEREST. THE DESCRIPTION OF THE CONDOMINIUM PROPERTY IS : PART OF BLOCK J ON PLAN M-864 CITY OF NORTH YORK DESIGNATED AS PARTS 1, 2,3, 4, 5, 15, 17, 22 AND 24 ON PLAN 66R16437 THE BOUNDARY OF THE WEST LIMIT OF GERVAIS DRIVE HAS BEEN CONFIRMED UNDER THE BOUNDARIES ACT BY PLAN BA-1365 REGISTERED AS D538 INSTRUMENT A721241. SUBJECT TO EASEMENT IN FAVOUR OF THE CORPORATION OF THE CITY OF NORTH YORK, OVER PART 17 ON PLAN 66R16437 IN A66700 TOGETHER WITH AND SUBJECT TO RIGHTSAND EASEMENTS CREATED IN SCHEDULE A OF DECLARATION D349755 , CITY OF TORONTO

Address TORONTO

PIN 12037 - 0398 LT

Description UNIT 26, LEVEL A, METRO TORONTO CONDOMINIUM PLAN NO. 1037 AND ITS APPURTENANT INTEREST. THE DESCRIPTION OF THE CONDOMINIUM PROPERTY IS : PART OF BLOCK J ON PLAN M-864 CITY OF NORTH YORK DESIGNATED AS PARTS 1, 2,3, 4, 5, 15, 17, 22 AND 24 ON PLAN 66R16437 THE BOUNDARY OF THE WEST LIMIT OF GERVAIS DRIVE HAS BEEN CONFIRMED UNDER THE BOUNDARIES ACT BY PLAN BA-1365 REGISTERED AS D538 INSTRUMENT A721241. SUBJECT TO EASEMENT IN FAVOUR OF THE CORPORATION OF THE CITY OF NORTH YORK, OVER PART 17 ON PLAN 66R16437 IN A66700 TOGETHER WITH AND SUBJECT TO RIGHTSAND EASEMENTS CREATED IN SCHEDULE A OF DECLARATION D349755 , CITY OF TORONTO

Address TORONTO

PIN 12037 - 0399 LT

Description UNIT 27, LEVEL A, METRO TORONTO CONDOMINIUM PLAN NO. 1037 AND ITS APPURTENANT INTEREST. THE DESCRIPTION OF THE CONDOMINIUM PROPERTY IS : PART OF BLOCK J ON PLAN M-864 CITY OF NORTH YORK DESIGNATED AS PARTS 1, 2,3, 4, 5, 15, 17, 22 AND 24 ON PLAN 66R16437 THE BOUNDARY OF THE WEST LIMIT OF GERVAIS DRIVE HAS BEEN CONFIRMED UNDER THE BOUNDARIES ACT BY PLAN BA-1365 REGISTERED AS D538 INSTRUMENT A721241. SUBJECT TO EASEMENT IN FAVOUR OF THE CORPORATION OF THE CITY OF NORTH YORK, OVER PART 17 ON PLAN 66R16437 IN A66700 TOGETHER WITH AND SUBJECT TO RIGHTSAND EASEMENTS CREATED IN SCHEDULE A OF DECLARATION D349755 , CITY OF TORONTO

Address TORONTO

PIN 12037 - 0400 LT

Description UNIT 28, LEVEL A, METRO TORONTO CONDOMINIUM PLAN NO. 1037 AND ITS APPURTENANT INTEREST. THE DESCRIPTION OF THE CONDOMINIUM PROPERTY IS : PART OF BLOCK J ON PLAN M-864 CITY OF NORTH YORK DESIGNATED AS PARTS 1, 2,3, 4, 5, 15, 17, 22 AND 24 ON PLAN 66R16437 THE BOUNDARY OF THE WEST LIMIT OF GERVAIS DRIVE HAS BEEN CONFIRMED UNDER THE BOUNDARIES ACT BY PLAN BA-1365 REGISTERED AS D538 INSTRUMENT A721241. SUBJECT TO EASEMENT IN FAVOUR OF THE CORPORATION OF THE CITY OF NORTH YORK, OVER PART 17 ON PLAN 66R16437 IN A66700 TOGETHER WITH AND SUBJECT TO RIGHTSAND EASEMENTS CREATED IN SCHEDULE A OF DECLARATION D349755 , CITY OF TORONTO

Address TORONTO

Properties

PIN 12037 - 0401 LT

Description UNIT 29, LEVEL A, METRO TORONTO CONDOMINIUM PLAN NO. 1037 AND ITS APPURTENANT INTEREST. THE DESCRIPTION OF THE CONDOMINIUM PROPERTY IS : PART OF BLOCK J ON PLAN M-864 CITY OF NORTH YORK DESIGNATED AS PARTS 1, 2,3, 4, 5, 15, 17, 22 AND 24 ON PLAN 66R16437 THE BOUNDARY OF THE WEST LIMIT OF GERVAIS DRIVE HAS BEEN CONFIRMED UNDER THE BOUNDARIES ACT BY PLAN BA-1365 REGISTERED AS D538 INSTRUMENT A721241. SUBJECT TO EASEMENT IN FAVOUR OF THE CORPORATION OF THE CITY OF NORTH YORK, OVER PART 17 ON PLAN 66R16437 IN A66700 TOGETHER WITH AND SUBJECT TO RIGHTSAND EASEMENTS CREATED IN SCHEDULE A OF DECLARATION D349755 , CITY OF TORONTO

Address TORONTO

PIN 12037 - 0402 LT

Description UNIT 30, LEVEL A, METRO TORONTO CONDOMINIUM PLAN NO. 1037 AND ITS APPURTENANT INTEREST. THE DESCRIPTION OF THE CONDOMINIUM PROPERTY IS : PART OF BLOCK J ON PLAN M-864 CITY OF NORTH YORK DESIGNATED AS PARTS 1, 2,3, 4, 5, 15, 17, 22 AND 24 ON PLAN 66R16437 THE BOUNDARY OF THE WEST LIMIT OF GERVAIS DRIVE HAS BEEN CONFIRMED UNDER THE BOUNDARIES ACT BY PLAN BA-1365 REGISTERED AS D538 INSTRUMENT A721241. SUBJECT TO EASEMENT IN FAVOUR OF THE CORPORATION OF THE CITY OF NORTH YORK, OVER PART 17 ON PLAN 66R16437 IN A66700 TOGETHER WITH AND SUBJECT TO RIGHTSAND EASEMENTS CREATED IN SCHEDULE A OF DECLARATION D349755 , CITY OF TORONTO

Address TORONTO

PIN 12037 - 0403 LT

Description UNIT 31, LEVEL A, METRO TORONTO CONDOMINIUM PLAN NO. 1037 AND ITS APPURTENANT INTEREST. THE DESCRIPTION OF THE CONDOMINIUM PROPERTY IS : PART OF BLOCK J ON PLAN M-864 CITY OF NORTH YORK DESIGNATED AS PARTS 1, 2,3, 4, 5, 15, 17, 22 AND 24 ON PLAN 66R16437 THE BOUNDARY OF THE WEST LIMIT OF GERVAIS DRIVE HAS BEEN CONFIRMED UNDER THE BOUNDARIES ACT BY PLAN BA-1365 REGISTERED AS D538 INSTRUMENT A721241. SUBJECT TO EASEMENT IN FAVOUR OF THE CORPORATION OF THE CITY OF NORTH YORK, OVER PART 17 ON PLAN 66R16437 IN A66700 TOGETHER WITH AND SUBJECT TO RIGHTSAND EASEMENTS CREATED IN SCHEDULE A OF DECLARATION D349755 , CITY OF TORONTO

Address TORONTO

PIN 12037 - 0404 LT

Description UNIT 32, LEVEL A, METRO TORONTO CONDOMINIUM PLAN NO. 1037 AND ITS APPURTENANT INTEREST. THE DESCRIPTION OF THE CONDOMINIUM PROPERTY IS : PART OF BLOCK J ON PLAN M-864 CITY OF NORTH YORK DESIGNATED AS PARTS 1, 2,3, 4, 5, 15, 17, 22 AND 24 ON PLAN 66R16437 THE BOUNDARY OF THE WEST LIMIT OF GERVAIS DRIVE HAS BEEN CONFIRMED UNDER THE BOUNDARIES ACT BY PLAN BA-1365 REGISTERED AS D538 INSTRUMENT A721241. SUBJECT TO EASEMENT IN FAVOUR OF THE CORPORATION OF THE CITY OF NORTH YORK, OVER PART 17 ON PLAN 66R16437 IN A66700 TOGETHER WITH AND SUBJECT TO RIGHTSAND EASEMENTS CREATED IN SCHEDULE A OF DECLARATION D349755 , CITY OF TORONTO

Address TORONTO

PIN 12037 - 0405 LT

Description UNIT 33, LEVEL A, METRO TORONTO CONDOMINIUM PLAN NO. 1037 AND ITS APPURTENANT INTEREST. THE DESCRIPTION OF THE CONDOMINIUM PROPERTY IS : PART OF BLOCK J ON PLAN M-864 CITY OF NORTH YORK DESIGNATED AS PARTS 1, 2,3, 4, 5, 15, 17, 22 AND 24 ON PLAN 66R16437 THE BOUNDARY OF THE WEST LIMIT OF GERVAIS DRIVE HAS BEEN CONFIRMED UNDER THE BOUNDARIES ACT BY PLAN BA-1365 REGISTERED AS D538 INSTRUMENT A721241. SUBJECT TO EASEMENT IN FAVOUR OF THE CORPORATION OF THE CITY OF NORTH YORK, OVER PART 17 ON PLAN 66R16437 IN A66700 TOGETHER WITH AND SUBJECT TO RIGHTSAND EASEMENTS CREATED IN SCHEDULE A OF DECLARATION D349755 , CITY OF TORONTO

Address TORONTO

Properties

PIN 12037 - 0406 LT

Description UNIT 34, LEVEL A, METRO TORONTO CONDOMINIUM PLAN NO. 1037 AND ITS APPURTENANT INTEREST. THE DESCRIPTION OF THE CONDOMINIUM PROPERTY IS : PART OF BLOCK J ON PLAN M-864 CITY OF NORTH YORK DESIGNATED AS PARTS 1, 2,3, 4, 5, 15, 17, 22 AND 24 ON PLAN 66R16437 THE BOUNDARY OF THE WEST LIMIT OF GERVAIS DRIVE HAS BEEN CONFIRMED UNDER THE BOUNDARIES ACT BY PLAN BA-1365 REGISTERED AS D538 INSTRUMENT A721241. SUBJECT TO EASEMENT IN FAVOUR OF THE CORPORATION OF THE CITY OF NORTH YORK, OVER PART 17 ON PLAN 66R16437 IN A66700 TOGETHER WITH AND SUBJECT TO RIGHTSAND EASEMENTS CREATED IN SCHEDULE A OF DECLARATION D349755 , CITY OF TORONTO

Address TORONTO

PIN 12037 - 0407 LT

Description UNIT 35, LEVEL A, METRO TORONTO CONDOMINIUM PLAN NO. 1037 AND ITS APPURTENANT INTEREST. THE DESCRIPTION OF THE CONDOMINIUM PROPERTY IS : PART OF BLOCK J ON PLAN M-864 CITY OF NORTH YORK DESIGNATED AS PARTS 1, 2,3, 4, 5, 15, 17, 22 AND 24 ON PLAN 66R16437 THE BOUNDARY OF THE WEST LIMIT OF GERVAIS DRIVE HAS BEEN CONFIRMED UNDER THE BOUNDARIES ACT BY PLAN BA-1365 REGISTERED AS D538 INSTRUMENT A721241. SUBJECT TO EASEMENT IN FAVOUR OF THE CORPORATION OF THE CITY OF NORTH YORK, OVER PART 17 ON PLAN 66R16437 IN A66700 TOGETHER WITH AND SUBJECT TO RIGHTSAND EASEMENTS CREATED IN SCHEDULE A OF DECLARATION D349755 , CITY OF TORONTO

Address TORONTO

PIN 12037 - 0408 LT

Description UNIT 36, LEVEL A, METRO TORONTO CONDOMINIUM PLAN NO. 1037 AND ITS APPURTENANT INTEREST. THE DESCRIPTION OF THE CONDOMINIUM PROPERTY IS : PART OF BLOCK J ON PLAN M-864 CITY OF NORTH YORK DESIGNATED AS PARTS 1, 2,3, 4, 5, 15, 17, 22 AND 24 ON PLAN 66R16437 THE BOUNDARY OF THE WEST LIMIT OF GERVAIS DRIVE HAS BEEN CONFIRMED UNDER THE BOUNDARIES ACT BY PLAN BA-1365 REGISTERED AS D538 INSTRUMENT A721241. SUBJECT TO EASEMENT IN FAVOUR OF THE CORPORATION OF THE CITY OF NORTH YORK, OVER PART 17 ON PLAN 66R16437 IN A66700 TOGETHER WITH AND SUBJECT TO RIGHTSAND EASEMENTS CREATED IN SCHEDULE A OF DECLARATION D349755 , CITY OF TORONTO

Address TORONTO

PIN 12037 - 0409 LT

Description UNIT 37, LEVEL A, METRO TORONTO CONDOMINIUM PLAN NO. 1037 AND ITS APPURTENANT INTEREST. THE DESCRIPTION OF THE CONDOMINIUM PROPERTY IS : PART OF BLOCK J ON PLAN M-864 CITY OF NORTH YORK DESIGNATED AS PARTS 1, 2,3, 4, 5, 15, 17, 22 AND 24 ON PLAN 66R16437 THE BOUNDARY OF THE WEST LIMIT OF GERVAIS DRIVE HAS BEEN CONFIRMED UNDER THE BOUNDARIES ACT BY PLAN BA-1365 REGISTERED AS D538 INSTRUMENT A721241. SUBJECT TO EASEMENT IN FAVOUR OF THE CORPORATION OF THE CITY OF NORTH YORK, OVER PART 17 ON PLAN 66R16437 IN A66700 TOGETHER WITH AND SUBJECT TO RIGHTSAND EASEMENTS CREATED IN SCHEDULE A OF DECLARATION D349755 , CITY OF TORONTO

Address TORONTO

PIN 12037 - 0410 LT

Description UNIT 38, LEVEL A, METRO TORONTO CONDOMINIUM PLAN NO. 1037 AND ITS APPURTENANT INTEREST. THE DESCRIPTION OF THE CONDOMINIUM PROPERTY IS : PART OF BLOCK J ON PLAN M-864 CITY OF NORTH YORK DESIGNATED AS PARTS 1, 2,3, 4, 5, 15, 17, 22 AND 24 ON PLAN 66R16437 THE BOUNDARY OF THE WEST LIMIT OF GERVAIS DRIVE HAS BEEN CONFIRMED UNDER THE BOUNDARIES ACT BY PLAN BA-1365 REGISTERED AS D538 INSTRUMENT A721241. SUBJECT TO EASEMENT IN FAVOUR OF THE CORPORATION OF THE CITY OF NORTH YORK, OVER PART 17 ON PLAN 66R16437 IN A66700 TOGETHER WITH AND SUBJECT TO RIGHTSAND EASEMENTS CREATED IN SCHEDULE A OF DECLARATION D349755 , CITY OF TORONTO

Address TORONTO

The applicant(s) hereby applies to the Land Registrar.

yyyy mm dd Page 63 of 80

Properties**PIN** 12037 - 0411 LT**Description** UNIT 39, LEVEL A, METRO TORONTO CONDOMINIUM PLAN NO. 1037 AND ITS APPURTENANT INTEREST. THE DESCRIPTION OF THE CONDOMINIUM PROPERTY IS : PART OF BLOCK J ON PLAN M-864 CITY OF NORTH YORK DESIGNATED AS PARTS 1, 2,3, 4, 5, 15, 17, 22 AND 24 ON PLAN 66R16437 THE BOUNDARY OF THE WEST LIMIT OF GERVAIS DRIVE HAS BEEN CONFIRMED UNDER THE BOUNDARIES ACT BY PLAN BA-1365 REGISTERED AS D538 INSTRUMENT A721241. SUBJECT TO EASEMENT IN FAVOUR OF THE CORPORATION OF THE CITY OF NORTH YORK, OVER PART 17 ON PLAN 66R16437 IN A66700 TOGETHER WITH AND SUBJECT TO RIGHTSAND EASEMENTS CREATED IN SCHEDULE A OF DECLARATION D349755 , CITY OF TORONTO**Address** TORONTO**PIN** 12037 - 0412 LT**Description** UNIT 40, LEVEL A, METRO TORONTO CONDOMINIUM PLAN NO. 1037 AND ITS APPURTENANT INTEREST. THE DESCRIPTION OF THE CONDOMINIUM PROPERTY IS : PART OF BLOCK J ON PLAN M-864 CITY OF NORTH YORK DESIGNATED AS PARTS 1, 2,3, 4, 5, 15, 17, 22 AND 24 ON PLAN 66R16437 THE BOUNDARY OF THE WEST LIMIT OF GERVAIS DRIVE HAS BEEN CONFIRMED UNDER THE BOUNDARIES ACT BY PLAN BA-1365 REGISTERED AS D538 INSTRUMENT A721241. SUBJECT TO EASEMENT IN FAVOUR OF THE CORPORATION OF THE CITY OF NORTH YORK, OVER PART 17 ON PLAN 66R16437 IN A66700 TOGETHER WITH AND SUBJECT TO RIGHTSAND EASEMENTS CREATED IN SCHEDULE A OF DECLARATION D349755 , CITY OF TORONTO**Address** TORONTO**PIN** 12037 - 0413 LT**Description** UNIT 41, LEVEL A, METRO TORONTO CONDOMINIUM PLAN NO. 1037 AND ITS APPURTENANT INTEREST. THE DESCRIPTION OF THE CONDOMINIUM PROPERTY IS : PART OF BLOCK J ON PLAN M-864 CITY OF NORTH YORK DESIGNATED AS PARTS 1, 2,3, 4, 5, 15, 17, 22 AND 24 ON PLAN 66R16437 THE BOUNDARY OF THE WEST LIMIT OF GERVAIS DRIVE HAS BEEN CONFIRMED UNDER THE BOUNDARIES ACT BY PLAN BA-1365 REGISTERED AS D538 INSTRUMENT A721241. SUBJECT TO EASEMENT IN FAVOUR OF THE CORPORATION OF THE CITY OF NORTH YORK, OVER PART 17 ON PLAN 66R16437 IN A66700 TOGETHER WITH AND SUBJECT TO RIGHTSAND EASEMENTS CREATED IN SCHEDULE A OF DECLARATION D349755 , CITY OF TORONTO**Address** TORONTO**PIN** 12037 - 0414 LT**Description** UNIT 42, LEVEL A, METRO TORONTO CONDOMINIUM PLAN NO. 1037 AND ITS APPURTENANT INTEREST. THE DESCRIPTION OF THE CONDOMINIUM PROPERTY IS : PART OF BLOCK J ON PLAN M-864 CITY OF NORTH YORK DESIGNATED AS PARTS 1, 2,3, 4, 5, 15, 17, 22 AND 24 ON PLAN 66R16437 THE BOUNDARY OF THE WEST LIMIT OF GERVAIS DRIVE HAS BEEN CONFIRMED UNDER THE BOUNDARIES ACT BY PLAN BA-1365 REGISTERED AS D538 INSTRUMENT A721241. SUBJECT TO EASEMENT IN FAVOUR OF THE CORPORATION OF THE CITY OF NORTH YORK, OVER PART 17 ON PLAN 66R16437 IN A66700 TOGETHER WITH AND SUBJECT TO RIGHTSAND EASEMENTS CREATED IN SCHEDULE A OF DECLARATION D349755 , CITY OF TORONTO**Address** TORONTO**PIN** 12037 - 0415 LT**Description** UNIT 43, LEVEL A, METRO TORONTO CONDOMINIUM PLAN NO. 1037 AND ITS APPURTENANT INTEREST. THE DESCRIPTION OF THE CONDOMINIUM PROPERTY IS : PART OF BLOCK J ON PLAN M-864 CITY OF NORTH YORK DESIGNATED AS PARTS 1, 2,3, 4, 5, 15, 17, 22 AND 24 ON PLAN 66R16437 THE BOUNDARY OF THE WEST LIMIT OF GERVAIS DRIVE HAS BEEN CONFIRMED UNDER THE BOUNDARIES ACT BY PLAN BA-1365 REGISTERED AS D538 INSTRUMENT A721241. SUBJECT TO EASEMENT IN FAVOUR OF THE CORPORATION OF THE CITY OF NORTH YORK, OVER PART 17 ON PLAN 66R16437 IN A66700 TOGETHER WITH AND SUBJECT TO RIGHTSAND EASEMENTS CREATED IN SCHEDULE A OF DECLARATION D349755 , CITY OF TORONTO**Address** TORONTO

Properties

PIN 12037 - 0416 LT

Description UNIT 44, LEVEL A, METRO TORONTO CONDOMINIUM PLAN NO. 1037 AND ITS APPURTENANT INTEREST. THE DESCRIPTION OF THE CONDOMINIUM PROPERTY IS : PART OF BLOCK J ON PLAN M-864 CITY OF NORTH YORK DESIGNATED AS PARTS 1, 2,3, 4, 5, 15, 17, 22 AND 24 ON PLAN 66R16437 THE BOUNDARY OF THE WEST LIMIT OF GERVAIS DRIVE HAS BEEN CONFIRMED UNDER THE BOUNDARIES ACT BY PLAN BA-1365 REGISTERED AS D538 INSTRUMENT A721241. SUBJECT TO EASEMENT IN FAVOUR OF THE CORPORATION OF THE CITY OF NORTH YORK, OVER PART 17 ON PLAN 66R16437 IN A66700 TOGETHER WITH AND SUBJECT TO RIGHTSAND EASEMENTS CREATED IN SCHEDULE A OF DECLARATION D349755 , CITY OF TORONTO

Address TORONTO

PIN 12037 - 0417 LT

Description UNIT 45, LEVEL A, METRO TORONTO CONDOMINIUM PLAN NO. 1037 AND ITS APPURTENANT INTEREST. THE DESCRIPTION OF THE CONDOMINIUM PROPERTY IS : PART OF BLOCK J ON PLAN M-864 CITY OF NORTH YORK DESIGNATED AS PARTS 1, 2,3, 4, 5, 15, 17, 22 AND 24 ON PLAN 66R16437 THE BOUNDARY OF THE WEST LIMIT OF GERVAIS DRIVE HAS BEEN CONFIRMED UNDER THE BOUNDARIES ACT BY PLAN BA-1365 REGISTERED AS D538 INSTRUMENT A721241. SUBJECT TO EASEMENT IN FAVOUR OF THE CORPORATION OF THE CITY OF NORTH YORK, OVER PART 17 ON PLAN 66R16437 IN A66700 TOGETHER WITH AND SUBJECT TO RIGHTSAND EASEMENTS CREATED IN SCHEDULE A OF DECLARATION D349755 , CITY OF TORONTO

Address TORONTO

PIN 12037 - 0418 LT

Description UNIT 46, LEVEL A, METRO TORONTO CONDOMINIUM PLAN NO. 1037 AND ITS APPURTENANT INTEREST. THE DESCRIPTION OF THE CONDOMINIUM PROPERTY IS : PART OF BLOCK J ON PLAN M-864 CITY OF NORTH YORK DESIGNATED AS PARTS 1, 2,3, 4, 5, 15, 17, 22 AND 24 ON PLAN 66R16437 THE BOUNDARY OF THE WEST LIMIT OF GERVAIS DRIVE HAS BEEN CONFIRMED UNDER THE BOUNDARIES ACT BY PLAN BA-1365 REGISTERED AS D538 INSTRUMENT A721241. SUBJECT TO EASEMENT IN FAVOUR OF THE CORPORATION OF THE CITY OF NORTH YORK, OVER PART 17 ON PLAN 66R16437 IN A66700 TOGETHER WITH AND SUBJECT TO RIGHTSAND EASEMENTS CREATED IN SCHEDULE A OF DECLARATION D349755 , CITY OF TORONTO

Address TORONTO

PIN 12037 - 0419 LT

Description UNIT 47, LEVEL A, METRO TORONTO CONDOMINIUM PLAN NO. 1037 AND ITS APPURTENANT INTEREST. THE DESCRIPTION OF THE CONDOMINIUM PROPERTY IS : PART OF BLOCK J ON PLAN M-864 CITY OF NORTH YORK DESIGNATED AS PARTS 1, 2,3, 4, 5, 15, 17, 22 AND 24 ON PLAN 66R16437 THE BOUNDARY OF THE WEST LIMIT OF GERVAIS DRIVE HAS BEEN CONFIRMED UNDER THE BOUNDARIES ACT BY PLAN BA-1365 REGISTERED AS D538 INSTRUMENT A721241. SUBJECT TO EASEMENT IN FAVOUR OF THE CORPORATION OF THE CITY OF NORTH YORK, OVER PART 17 ON PLAN 66R16437 IN A66700 TOGETHER WITH AND SUBJECT TO RIGHTSAND EASEMENTS CREATED IN SCHEDULE A OF DECLARATION D349755 , CITY OF TORONTO

Address TORONTO

PIN 12037 - 0420 LT

Description UNIT 48, LEVEL A, METRO TORONTO CONDOMINIUM PLAN NO. 1037 AND ITS APPURTENANT INTEREST. THE DESCRIPTION OF THE CONDOMINIUM PROPERTY IS : PART OF BLOCK J ON PLAN M-864 CITY OF NORTH YORK DESIGNATED AS PARTS 1, 2,3, 4, 5, 15, 17, 22 AND 24 ON PLAN 66R16437 THE BOUNDARY OF THE WEST LIMIT OF GERVAIS DRIVE HAS BEEN CONFIRMED UNDER THE BOUNDARIES ACT BY PLAN BA-1365 REGISTERED AS D538 INSTRUMENT A721241. SUBJECT TO EASEMENT IN FAVOUR OF THE CORPORATION OF THE CITY OF NORTH YORK, OVER PART 17 ON PLAN 66R16437 IN A66700 TOGETHER WITH AND SUBJECT TO RIGHTSAND EASEMENTS CREATED IN SCHEDULE A OF DECLARATION D349755 , CITY OF TORONTO

Address TORONTO

Properties

PIN 12037 - 0421 LT

Description UNIT 49, LEVEL A, METRO TORONTO CONDOMINIUM PLAN NO. 1037 AND ITS APPURTENANT INTEREST. THE DESCRIPTION OF THE CONDOMINIUM PROPERTY IS : PART OF BLOCK J ON PLAN M-864 CITY OF NORTH YORK DESIGNATED AS PARTS 1, 2,3, 4, 5, 15, 17, 22 AND 24 ON PLAN 66R16437 THE BOUNDARY OF THE WEST LIMIT OF GERVAIS DRIVE HAS BEEN CONFIRMED UNDER THE BOUNDARIES ACT BY PLAN BA-1365 REGISTERED AS D538 INSTRUMENT A721241. SUBJECT TO EASEMENT IN FAVOUR OF THE CORPORATION OF THE CITY OF NORTH YORK, OVER PART 17 ON PLAN 66R16437 IN A66700 TOGETHER WITH AND SUBJECT TO RIGHTSAND EASEMENTS CREATED IN SCHEDULE A OF DECLARATION D349755 , CITY OF TORONTO

Address TORONTO

PIN 12037 - 0422 LT

Description UNIT 50, LEVEL A, METRO TORONTO CONDOMINIUM PLAN NO. 1037 AND ITS APPURTENANT INTEREST. THE DESCRIPTION OF THE CONDOMINIUM PROPERTY IS : PART OF BLOCK J ON PLAN M-864 CITY OF NORTH YORK DESIGNATED AS PARTS 1, 2,3, 4, 5, 15, 17, 22 AND 24 ON PLAN 66R16437 THE BOUNDARY OF THE WEST LIMIT OF GERVAIS DRIVE HAS BEEN CONFIRMED UNDER THE BOUNDARIES ACT BY PLAN BA-1365 REGISTERED AS D538 INSTRUMENT A721241. SUBJECT TO EASEMENT IN FAVOUR OF THE CORPORATION OF THE CITY OF NORTH YORK, OVER PART 17 ON PLAN 66R16437 IN A66700 TOGETHER WITH AND SUBJECT TO RIGHTSAND EASEMENTS CREATED IN SCHEDULE A OF DECLARATION D349755 , CITY OF TORONTO

Address TORONTO

PIN 12037 - 0423 LT

Description UNIT 51, LEVEL A, METRO TORONTO CONDOMINIUM PLAN NO. 1037 AND ITS APPURTENANT INTEREST. THE DESCRIPTION OF THE CONDOMINIUM PROPERTY IS : PART OF BLOCK J ON PLAN M-864 CITY OF NORTH YORK DESIGNATED AS PARTS 1, 2,3, 4, 5, 15, 17, 22 AND 24 ON PLAN 66R16437 THE BOUNDARY OF THE WEST LIMIT OF GERVAIS DRIVE HAS BEEN CONFIRMED UNDER THE BOUNDARIES ACT BY PLAN BA-1365 REGISTERED AS D538 INSTRUMENT A721241. SUBJECT TO EASEMENT IN FAVOUR OF THE CORPORATION OF THE CITY OF NORTH YORK, OVER PART 17 ON PLAN 66R16437 IN A66700 TOGETHER WITH AND SUBJECT TO RIGHTSAND EASEMENTS CREATED IN SCHEDULE A OF DECLARATION D349755 , CITY OF TORONTO

Address TORONTO

PIN 12037 - 0424 LT

Description UNIT 52, LEVEL A, METRO TORONTO CONDOMINIUM PLAN NO. 1037 AND ITS APPURTENANT INTEREST. THE DESCRIPTION OF THE CONDOMINIUM PROPERTY IS : PART OF BLOCK J ON PLAN M-864 CITY OF NORTH YORK DESIGNATED AS PARTS 1, 2,3, 4, 5, 15, 17, 22 AND 24 ON PLAN 66R16437 THE BOUNDARY OF THE WEST LIMIT OF GERVAIS DRIVE HAS BEEN CONFIRMED UNDER THE BOUNDARIES ACT BY PLAN BA-1365 REGISTERED AS D538 INSTRUMENT A721241. SUBJECT TO EASEMENT IN FAVOUR OF THE CORPORATION OF THE CITY OF NORTH YORK, OVER PART 17 ON PLAN 66R16437 IN A66700 TOGETHER WITH AND SUBJECT TO RIGHTSAND EASEMENTS CREATED IN SCHEDULE A OF DECLARATION D349755 , CITY OF TORONTO

Address TORONTO

PIN 12037 - 0425 LT

Description UNIT 53, LEVEL A, METRO TORONTO CONDOMINIUM PLAN NO. 1037 AND ITS APPURTENANT INTEREST. THE DESCRIPTION OF THE CONDOMINIUM PROPERTY IS : PART OF BLOCK J ON PLAN M-864 CITY OF NORTH YORK DESIGNATED AS PARTS 1, 2,3, 4, 5, 15, 17, 22 AND 24 ON PLAN 66R16437 THE BOUNDARY OF THE WEST LIMIT OF GERVAIS DRIVE HAS BEEN CONFIRMED UNDER THE BOUNDARIES ACT BY PLAN BA-1365 REGISTERED AS D538 INSTRUMENT A721241. SUBJECT TO EASEMENT IN FAVOUR OF THE CORPORATION OF THE CITY OF NORTH YORK, OVER PART 17 ON PLAN 66R16437 IN A66700 TOGETHER WITH AND SUBJECT TO RIGHTSAND EASEMENTS CREATED IN SCHEDULE A OF DECLARATION D349755 , CITY OF TORONTO

Address TORONTO

The applicant(s) hereby applies to the Land Registrar.

yyyy mm dd Page 66 of 80

Properties**PIN** 12037 - 0426 LT**Description** UNIT 54, LEVEL A, METRO TORONTO CONDOMINIUM PLAN NO. 1037 AND ITS APPURTENANT INTEREST. THE DESCRIPTION OF THE CONDOMINIUM PROPERTY IS : PART OF BLOCK J ON PLAN M-864 CITY OF NORTH YORK DESIGNATED AS PARTS 1, 2,3, 4, 5, 15, 17, 22 AND 24 ON PLAN 66R16437 THE BOUNDARY OF THE WEST LIMIT OF GERVAIS DRIVE HAS BEEN CONFIRMED UNDER THE BOUNDARIES ACT BY PLAN BA-1365 REGISTERED AS D538 INSTRUMENT A721241. SUBJECT TO EASEMENT IN FAVOUR OF THE CORPORATION OF THE CITY OF NORTH YORK, OVER PART 17 ON PLAN 66R16437 IN A66700 TOGETHER WITH AND SUBJECT TO RIGHTSAND EASEMENTS CREATED IN SCHEDULE A OF DECLARATION D349755 , CITY OF TORONTO**Address** TORONTO**PIN** 12037 - 0427 LT**Description** UNIT 55, LEVEL A, METRO TORONTO CONDOMINIUM PLAN NO. 1037 AND ITS APPURTENANT INTEREST. THE DESCRIPTION OF THE CONDOMINIUM PROPERTY IS : PART OF BLOCK J ON PLAN M-864 CITY OF NORTH YORK DESIGNATED AS PARTS 1, 2,3, 4, 5, 15, 17, 22 AND 24 ON PLAN 66R16437 THE BOUNDARY OF THE WEST LIMIT OF GERVAIS DRIVE HAS BEEN CONFIRMED UNDER THE BOUNDARIES ACT BY PLAN BA-1365 REGISTERED AS D538 INSTRUMENT A721241. SUBJECT TO EASEMENT IN FAVOUR OF THE CORPORATION OF THE CITY OF NORTH YORK, OVER PART 17 ON PLAN 66R16437 IN A66700 TOGETHER WITH AND SUBJECT TO RIGHTSAND EASEMENTS CREATED IN SCHEDULE A OF DECLARATION D349755 , CITY OF TORONTO**Address** TORONTO**PIN** 12037 - 0428 LT**Description** UNIT 56, LEVEL A, METRO TORONTO CONDOMINIUM PLAN NO. 1037 AND ITS APPURTENANT INTEREST. THE DESCRIPTION OF THE CONDOMINIUM PROPERTY IS : PART OF BLOCK J ON PLAN M-864 CITY OF NORTH YORK DESIGNATED AS PARTS 1, 2,3, 4, 5, 15, 17, 22 AND 24 ON PLAN 66R16437 THE BOUNDARY OF THE WEST LIMIT OF GERVAIS DRIVE HAS BEEN CONFIRMED UNDER THE BOUNDARIES ACT BY PLAN BA-1365 REGISTERED AS D538 INSTRUMENT A721241. SUBJECT TO EASEMENT IN FAVOUR OF THE CORPORATION OF THE CITY OF NORTH YORK, OVER PART 17 ON PLAN 66R16437 IN A66700 TOGETHER WITH AND SUBJECT TO RIGHTSAND EASEMENTS CREATED IN SCHEDULE A OF DECLARATION D349755 , CITY OF TORONTO**Address** TORONTO**PIN** 12037 - 0429 LT**Description** UNIT 57, LEVEL A, METRO TORONTO CONDOMINIUM PLAN NO. 1037 AND ITS APPURTENANT INTEREST. THE DESCRIPTION OF THE CONDOMINIUM PROPERTY IS : PART OF BLOCK J ON PLAN M-864 CITY OF NORTH YORK DESIGNATED AS PARTS 1, 2,3, 4, 5, 15, 17, 22 AND 24 ON PLAN 66R16437 THE BOUNDARY OF THE WEST LIMIT OF GERVAIS DRIVE HAS BEEN CONFIRMED UNDER THE BOUNDARIES ACT BY PLAN BA-1365 REGISTERED AS D538 INSTRUMENT A721241. SUBJECT TO EASEMENT IN FAVOUR OF THE CORPORATION OF THE CITY OF NORTH YORK, OVER PART 17 ON PLAN 66R16437 IN A66700 TOGETHER WITH AND SUBJECT TO RIGHTSAND EASEMENTS CREATED IN SCHEDULE A OF DECLARATION D349755 , CITY OF TORONTO**Address** TORONTO**PIN** 12037 - 0430 LT**Description** UNIT 58, LEVEL A, METRO TORONTO CONDOMINIUM PLAN NO. 1037 AND ITS APPURTENANT INTEREST. THE DESCRIPTION OF THE CONDOMINIUM PROPERTY IS : PART OF BLOCK J ON PLAN M-864 CITY OF NORTH YORK DESIGNATED AS PARTS 1, 2,3, 4, 5, 15, 17, 22 AND 24 ON PLAN 66R16437 THE BOUNDARY OF THE WEST LIMIT OF GERVAIS DRIVE HAS BEEN CONFIRMED UNDER THE BOUNDARIES ACT BY PLAN BA-1365 REGISTERED AS D538 INSTRUMENT A721241. SUBJECT TO EASEMENT IN FAVOUR OF THE CORPORATION OF THE CITY OF NORTH YORK, OVER PART 17 ON PLAN 66R16437 IN A66700 TOGETHER WITH AND SUBJECT TO RIGHTSAND EASEMENTS CREATED IN SCHEDULE A OF DECLARATION D349755 , CITY OF TORONTO**Address** TORONTO

Properties

PIN 12037 - 0431 LT

Description UNIT 59, LEVEL A, METRO TORONTO CONDOMINIUM PLAN NO. 1037 AND ITS APPURTENANT INTEREST. THE DESCRIPTION OF THE CONDOMINIUM PROPERTY IS : PART OF BLOCK J ON PLAN M-864 CITY OF NORTH YORK DESIGNATED AS PARTS 1, 2,3, 4, 5, 15, 17, 22 AND 24 ON PLAN 66R16437 THE BOUNDARY OF THE WEST LIMIT OF GERVAIS DRIVE HAS BEEN CONFIRMED UNDER THE BOUNDARIES ACT BY PLAN BA-1365 REGISTERED AS D538 INSTRUMENT A721241. SUBJECT TO EASEMENT IN FAVOUR OF THE CORPORATION OF THE CITY OF NORTH YORK, OVER PART 17 ON PLAN 66R16437 IN A66700 TOGETHER WITH AND SUBJECT TO RIGHTSAND EASEMENTS CREATED IN SCHEDULE A OF DECLARATION D349755 , CITY OF TORONTO

Address TORONTO

PIN 12037 - 0432 LT

Description UNIT 60, LEVEL A, METRO TORONTO CONDOMINIUM PLAN NO. 1037 AND ITS APPURTENANT INTEREST. THE DESCRIPTION OF THE CONDOMINIUM PROPERTY IS : PART OF BLOCK J ON PLAN M-864 CITY OF NORTH YORK DESIGNATED AS PARTS 1, 2,3, 4, 5, 15, 17, 22 AND 24 ON PLAN 66R16437 THE BOUNDARY OF THE WEST LIMIT OF GERVAIS DRIVE HAS BEEN CONFIRMED UNDER THE BOUNDARIES ACT BY PLAN BA-1365 REGISTERED AS D538 INSTRUMENT A721241. SUBJECT TO EASEMENT IN FAVOUR OF THE CORPORATION OF THE CITY OF NORTH YORK, OVER PART 17 ON PLAN 66R16437 IN A66700 TOGETHER WITH AND SUBJECT TO RIGHTSAND EASEMENTS CREATED IN SCHEDULE A OF DECLARATION D349755 , CITY OF TORONTO

Address TORONTO

PIN 12037 - 0433 LT

Description UNIT 61, LEVEL A, METRO TORONTO CONDOMINIUM PLAN NO. 1037 AND ITS APPURTENANT INTEREST. THE DESCRIPTION OF THE CONDOMINIUM PROPERTY IS : PART OF BLOCK J ON PLAN M-864 CITY OF NORTH YORK DESIGNATED AS PARTS 1, 2,3, 4, 5, 15, 17, 22 AND 24 ON PLAN 66R16437 THE BOUNDARY OF THE WEST LIMIT OF GERVAIS DRIVE HAS BEEN CONFIRMED UNDER THE BOUNDARIES ACT BY PLAN BA-1365 REGISTERED AS D538 INSTRUMENT A721241. SUBJECT TO EASEMENT IN FAVOUR OF THE CORPORATION OF THE CITY OF NORTH YORK, OVER PART 17 ON PLAN 66R16437 IN A66700 TOGETHER WITH AND SUBJECT TO RIGHTSAND EASEMENTS CREATED IN SCHEDULE A OF DECLARATION D349755 , CITY OF TORONTO

Address TORONTO

PIN 12037 - 0434 LT

Description UNIT 62, LEVEL A, METRO TORONTO CONDOMINIUM PLAN NO. 1037 AND ITS APPURTENANT INTEREST. THE DESCRIPTION OF THE CONDOMINIUM PROPERTY IS : PART OF BLOCK J ON PLAN M-864 CITY OF NORTH YORK DESIGNATED AS PARTS 1, 2,3, 4, 5, 15, 17, 22 AND 24 ON PLAN 66R16437 THE BOUNDARY OF THE WEST LIMIT OF GERVAIS DRIVE HAS BEEN CONFIRMED UNDER THE BOUNDARIES ACT BY PLAN BA-1365 REGISTERED AS D538 INSTRUMENT A721241. SUBJECT TO EASEMENT IN FAVOUR OF THE CORPORATION OF THE CITY OF NORTH YORK, OVER PART 17 ON PLAN 66R16437 IN A66700 TOGETHER WITH AND SUBJECT TO RIGHTSAND EASEMENTS CREATED IN SCHEDULE A OF DECLARATION D349755 , CITY OF TORONTO

Address TORONTO

PIN 12037 - 0435 LT

Description UNIT 63, LEVEL A, METRO TORONTO CONDOMINIUM PLAN NO. 1037 AND ITS APPURTENANT INTEREST. THE DESCRIPTION OF THE CONDOMINIUM PROPERTY IS : PART OF BLOCK J ON PLAN M-864 CITY OF NORTH YORK DESIGNATED AS PARTS 1, 2,3, 4, 5, 15, 17, 22 AND 24 ON PLAN 66R16437 THE BOUNDARY OF THE WEST LIMIT OF GERVAIS DRIVE HAS BEEN CONFIRMED UNDER THE BOUNDARIES ACT BY PLAN BA-1365 REGISTERED AS D538 INSTRUMENT A721241. SUBJECT TO EASEMENT IN FAVOUR OF THE CORPORATION OF THE CITY OF NORTH YORK, OVER PART 17 ON PLAN 66R16437 IN A66700 TOGETHER WITH AND SUBJECT TO RIGHTSAND EASEMENTS CREATED IN SCHEDULE A OF DECLARATION D349755 , CITY OF TORONTO

Address TORONTO

Properties

PIN 12037 - 0436 LT

Description UNIT 64, LEVEL A, METRO TORONTO CONDOMINIUM PLAN NO. 1037 AND ITS APPURTENANT INTEREST. THE DESCRIPTION OF THE CONDOMINIUM PROPERTY IS : PART OF BLOCK J ON PLAN M-864 CITY OF NORTH YORK DESIGNATED AS PARTS 1, 2,3, 4, 5, 15, 17, 22 AND 24 ON PLAN 66R16437 THE BOUNDARY OF THE WEST LIMIT OF GERVAIS DRIVE HAS BEEN CONFIRMED UNDER THE BOUNDARIES ACT BY PLAN BA-1365 REGISTERED AS D538 INSTRUMENT A721241. SUBJECT TO EASEMENT IN FAVOUR OF THE CORPORATION OF THE CITY OF NORTH YORK, OVER PART 17 ON PLAN 66R16437 IN A66700 TOGETHER WITH AND SUBJECT TO RIGHTSAND EASEMENTS CREATED IN SCHEDULE A OF DECLARATION D349755 , CITY OF TORONTO

Address TORONTO

PIN 12037 - 0437 LT

Description UNIT 65, LEVEL A, METRO TORONTO CONDOMINIUM PLAN NO. 1037 AND ITS APPURTENANT INTEREST. THE DESCRIPTION OF THE CONDOMINIUM PROPERTY IS : PART OF BLOCK J ON PLAN M-864 CITY OF NORTH YORK DESIGNATED AS PARTS 1, 2,3, 4, 5, 15, 17, 22 AND 24 ON PLAN 66R16437 THE BOUNDARY OF THE WEST LIMIT OF GERVAIS DRIVE HAS BEEN CONFIRMED UNDER THE BOUNDARIES ACT BY PLAN BA-1365 REGISTERED AS D538 INSTRUMENT A721241. SUBJECT TO EASEMENT IN FAVOUR OF THE CORPORATION OF THE CITY OF NORTH YORK, OVER PART 17 ON PLAN 66R16437 IN A66700 TOGETHER WITH AND SUBJECT TO RIGHTSAND EASEMENTS CREATED IN SCHEDULE A OF DECLARATION D349755 , CITY OF TORONTO

Address TORONTO

PIN 12037 - 0438 LT

Description UNIT 66, LEVEL A, METRO TORONTO CONDOMINIUM PLAN NO. 1037 AND ITS APPURTENANT INTEREST. THE DESCRIPTION OF THE CONDOMINIUM PROPERTY IS : PART OF BLOCK J ON PLAN M-864 CITY OF NORTH YORK DESIGNATED AS PARTS 1, 2,3, 4, 5, 15, 17, 22 AND 24 ON PLAN 66R16437 THE BOUNDARY OF THE WEST LIMIT OF GERVAIS DRIVE HAS BEEN CONFIRMED UNDER THE BOUNDARIES ACT BY PLAN BA-1365 REGISTERED AS D538 INSTRUMENT A721241. SUBJECT TO EASEMENT IN FAVOUR OF THE CORPORATION OF THE CITY OF NORTH YORK, OVER PART 17 ON PLAN 66R16437 IN A66700 TOGETHER WITH AND SUBJECT TO RIGHTSAND EASEMENTS CREATED IN SCHEDULE A OF DECLARATION D349755 , CITY OF TORONTO

Address TORONTO

PIN 12037 - 0439 LT

Description UNIT 67, LEVEL A, METRO TORONTO CONDOMINIUM PLAN NO. 1037 AND ITS APPURTENANT INTEREST. THE DESCRIPTION OF THE CONDOMINIUM PROPERTY IS : PART OF BLOCK J ON PLAN M-864 CITY OF NORTH YORK DESIGNATED AS PARTS 1, 2,3, 4, 5, 15, 17, 22 AND 24 ON PLAN 66R16437 THE BOUNDARY OF THE WEST LIMIT OF GERVAIS DRIVE HAS BEEN CONFIRMED UNDER THE BOUNDARIES ACT BY PLAN BA-1365 REGISTERED AS D538 INSTRUMENT A721241. SUBJECT TO EASEMENT IN FAVOUR OF THE CORPORATION OF THE CITY OF NORTH YORK, OVER PART 17 ON PLAN 66R16437 IN A66700 TOGETHER WITH AND SUBJECT TO RIGHTSAND EASEMENTS CREATED IN SCHEDULE A OF DECLARATION D349755 , CITY OF TORONTO

Address TORONTO

PIN 12037 - 0440 LT

Description UNIT 68, LEVEL A, METRO TORONTO CONDOMINIUM PLAN NO. 1037 AND ITS APPURTENANT INTEREST. THE DESCRIPTION OF THE CONDOMINIUM PROPERTY IS : PART OF BLOCK J ON PLAN M-864 CITY OF NORTH YORK DESIGNATED AS PARTS 1, 2,3, 4, 5, 15, 17, 22 AND 24 ON PLAN 66R16437 THE BOUNDARY OF THE WEST LIMIT OF GERVAIS DRIVE HAS BEEN CONFIRMED UNDER THE BOUNDARIES ACT BY PLAN BA-1365 REGISTERED AS D538 INSTRUMENT A721241. SUBJECT TO EASEMENT IN FAVOUR OF THE CORPORATION OF THE CITY OF NORTH YORK, OVER PART 17 ON PLAN 66R16437 IN A66700 TOGETHER WITH AND SUBJECT TO RIGHTSAND EASEMENTS CREATED IN SCHEDULE A OF DECLARATION D349755 , CITY OF TORONTO

Address TORONTO

| |
|-------------------|
| Properties |
|-------------------|

PIN 12037 - 0441 LT

Description UNIT 69, LEVEL A, METRO TORONTO CONDOMINIUM PLAN NO. 1037 AND ITS APPURTENANT INTEREST. THE DESCRIPTION OF THE CONDOMINIUM PROPERTY IS : PART OF BLOCK J ON PLAN M-864 CITY OF NORTH YORK DESIGNATED AS PARTS 1, 2,3, 4, 5, 15, 17, 22 AND 24 ON PLAN 66R16437 THE BOUNDARY OF THE WEST LIMIT OF GERVAIS DRIVE HAS BEEN CONFIRMED UNDER THE BOUNDARIES ACT BY PLAN BA-1365 REGISTERED AS D538 INSTRUMENT A721241. SUBJECT TO EASEMENT IN FAVOUR OF THE CORPORATION OF THE CITY OF NORTH YORK, OVER PART 17 ON PLAN 66R16437 IN A66700 TOGETHER WITH AND SUBJECT TO RIGHTSAND EASEMENTS CREATED IN SCHEDULE A OF DECLARATION D349755 , CITY OF TORONTO

Address TORONTO

PIN 12037 - 0442 LT

Description UNIT 70, LEVEL A, METRO TORONTO CONDOMINIUM PLAN NO. 1037 AND ITS APPURTENANT INTEREST. THE DESCRIPTION OF THE CONDOMINIUM PROPERTY IS : PART OF BLOCK J ON PLAN M-864 CITY OF NORTH YORK DESIGNATED AS PARTS 1, 2,3, 4, 5, 15, 17, 22 AND 24 ON PLAN 66R16437 THE BOUNDARY OF THE WEST LIMIT OF GERVAIS DRIVE HAS BEEN CONFIRMED UNDER THE BOUNDARIES ACT BY PLAN BA-1365 REGISTERED AS D538 INSTRUMENT A721241. SUBJECT TO EASEMENT IN FAVOUR OF THE CORPORATION OF THE CITY OF NORTH YORK, OVER PART 17 ON PLAN 66R16437 IN A66700 TOGETHER WITH AND SUBJECT TO RIGHTSAND EASEMENTS CREATED IN SCHEDULE A OF DECLARATION D349755 , CITY OF TORONTO

Address TORONTO

PIN 12037 - 0443 LT

Description UNIT 71, LEVEL A, METRO TORONTO CONDOMINIUM PLAN NO. 1037 AND ITS APPURTENANT INTEREST. THE DESCRIPTION OF THE CONDOMINIUM PROPERTY IS : PART OF BLOCK J ON PLAN M-864 CITY OF NORTH YORK DESIGNATED AS PARTS 1, 2,3, 4, 5, 15, 17, 22 AND 24 ON PLAN 66R16437 THE BOUNDARY OF THE WEST LIMIT OF GERVAIS DRIVE HAS BEEN CONFIRMED UNDER THE BOUNDARIES ACT BY PLAN BA-1365 REGISTERED AS D538 INSTRUMENT A721241. SUBJECT TO EASEMENT IN FAVOUR OF THE CORPORATION OF THE CITY OF NORTH YORK, OVER PART 17 ON PLAN 66R16437 IN A66700 TOGETHER WITH AND SUBJECT TO RIGHTSAND EASEMENTS CREATED IN SCHEDULE A OF DECLARATION D349755 , CITY OF TORONTO

Address TORONTO

PIN 12037 - 0444 LT

Description UNIT 72, LEVEL A, METRO TORONTO CONDOMINIUM PLAN NO. 1037 AND ITS APPURTENANT INTEREST. THE DESCRIPTION OF THE CONDOMINIUM PROPERTY IS : PART OF BLOCK J ON PLAN M-864 CITY OF NORTH YORK DESIGNATED AS PARTS 1, 2,3, 4, 5, 15, 17, 22 AND 24 ON PLAN 66R16437 THE BOUNDARY OF THE WEST LIMIT OF GERVAIS DRIVE HAS BEEN CONFIRMED UNDER THE BOUNDARIES ACT BY PLAN BA-1365 REGISTERED AS D538 INSTRUMENT A721241. SUBJECT TO EASEMENT IN FAVOUR OF THE CORPORATION OF THE CITY OF NORTH YORK, OVER PART 17 ON PLAN 66R16437 IN A66700 TOGETHER WITH AND SUBJECT TO RIGHTSAND EASEMENTS CREATED IN SCHEDULE A OF DECLARATION D349755 , CITY OF TORONTO

Address TORONTO

PIN 12037 - 0445 LT

Description UNIT 73, LEVEL A, METRO TORONTO CONDOMINIUM PLAN NO. 1037 AND ITS APPURTENANT INTEREST. THE DESCRIPTION OF THE CONDOMINIUM PROPERTY IS : PART OF BLOCK J ON PLAN M-864 CITY OF NORTH YORK DESIGNATED AS PARTS 1, 2,3, 4, 5, 15, 17, 22 AND 24 ON PLAN 66R16437 THE BOUNDARY OF THE WEST LIMIT OF GERVAIS DRIVE HAS BEEN CONFIRMED UNDER THE BOUNDARIES ACT BY PLAN BA-1365 REGISTERED AS D538 INSTRUMENT A721241. SUBJECT TO EASEMENT IN FAVOUR OF THE CORPORATION OF THE CITY OF NORTH YORK, OVER PART 17 ON PLAN 66R16437 IN A66700 TOGETHER WITH AND SUBJECT TO RIGHTSAND EASEMENTS CREATED IN SCHEDULE A OF DECLARATION D349755 , CITY OF TORONTO

Address TORONTO

Properties

PIN 12037 - 0446 LT

Description UNIT 74, LEVEL A, METRO TORONTO CONDOMINIUM PLAN NO. 1037 AND ITS APPURTENANT INTEREST. THE DESCRIPTION OF THE CONDOMINIUM PROPERTY IS : PART OF BLOCK J ON PLAN M-864 CITY OF NORTH YORK DESIGNATED AS PARTS 1, 2,3, 4, 5, 15, 17, 22 AND 24 ON PLAN 66R16437 THE BOUNDARY OF THE WEST LIMIT OF GERVAIS DRIVE HAS BEEN CONFIRMED UNDER THE BOUNDARIES ACT BY PLAN BA-1365 REGISTERED AS D538 INSTRUMENT A721241. SUBJECT TO EASEMENT IN FAVOUR OF THE CORPORATION OF THE CITY OF NORTH YORK, OVER PART 17 ON PLAN 66R16437 IN A66700 TOGETHER WITH AND SUBJECT TO RIGHTSAND EASEMENTS CREATED IN SCHEDULE A OF DECLARATION D349755 , CITY OF TORONTO

Address TORONTO

PIN 12037 - 0447 LT

Description UNIT 75, LEVEL A, METRO TORONTO CONDOMINIUM PLAN NO. 1037 AND ITS APPURTENANT INTEREST. THE DESCRIPTION OF THE CONDOMINIUM PROPERTY IS : PART OF BLOCK J ON PLAN M-864 CITY OF NORTH YORK DESIGNATED AS PARTS 1, 2,3, 4, 5, 15, 17, 22 AND 24 ON PLAN 66R16437 THE BOUNDARY OF THE WEST LIMIT OF GERVAIS DRIVE HAS BEEN CONFIRMED UNDER THE BOUNDARIES ACT BY PLAN BA-1365 REGISTERED AS D538 INSTRUMENT A721241. SUBJECT TO EASEMENT IN FAVOUR OF THE CORPORATION OF THE CITY OF NORTH YORK, OVER PART 17 ON PLAN 66R16437 IN A66700 TOGETHER WITH AND SUBJECT TO RIGHTSAND EASEMENTS CREATED IN SCHEDULE A OF DECLARATION D349755 , CITY OF TORONTO

Address SCARBOROUGH

PIN 12037 - 0448 LT

Description UNIT 76, LEVEL A, METRO TORONTO CONDOMINIUM PLAN NO. 1037 AND ITS APPURTENANT INTEREST. THE DESCRIPTION OF THE CONDOMINIUM PROPERTY IS : PART OF BLOCK J ON PLAN M-864 CITY OF NORTH YORK DESIGNATED AS PARTS 1, 2,3, 4, 5, 15, 17, 22 AND 24 ON PLAN 66R16437 THE BOUNDARY OF THE WEST LIMIT OF GERVAIS DRIVE HAS BEEN CONFIRMED UNDER THE BOUNDARIES ACT BY PLAN BA-1365 REGISTERED AS D538 INSTRUMENT A721241. SUBJECT TO EASEMENT IN FAVOUR OF THE CORPORATION OF THE CITY OF NORTH YORK, OVER PART 17 ON PLAN 66R16437 IN A66700 TOGETHER WITH AND SUBJECT TO RIGHTSAND EASEMENTS CREATED IN SCHEDULE A OF DECLARATION D349755 , CITY OF TORONTO

Address TORONTO

PIN 12037 - 0449 LT

Description UNIT 77, LEVEL A, METRO TORONTO CONDOMINIUM PLAN NO. 1037 AND ITS APPURTENANT INTEREST. THE DESCRIPTION OF THE CONDOMINIUM PROPERTY IS : PART OF BLOCK J ON PLAN M-864 CITY OF NORTH YORK DESIGNATED AS PARTS 1, 2,3, 4, 5, 15, 17, 22 AND 24 ON PLAN 66R16437 THE BOUNDARY OF THE WEST LIMIT OF GERVAIS DRIVE HAS BEEN CONFIRMED UNDER THE BOUNDARIES ACT BY PLAN BA-1365 REGISTERED AS D538 INSTRUMENT A721241. SUBJECT TO EASEMENT IN FAVOUR OF THE CORPORATION OF THE CITY OF NORTH YORK, OVER PART 17 ON PLAN 66R16437 IN A66700 TOGETHER WITH AND SUBJECT TO RIGHTSAND EASEMENTS CREATED IN SCHEDULE A OF DECLARATION D349755 , CITY OF TORONTO

Address TORONTO

PIN 12037 - 0450 LT

Description UNIT 78, LEVEL A, METRO TORONTO CONDOMINIUM PLAN NO. 1037 AND ITS APPURTENANT INTEREST. THE DESCRIPTION OF THE CONDOMINIUM PROPERTY IS : PART OF BLOCK J ON PLAN M-864 CITY OF NORTH YORK DESIGNATED AS PARTS 1, 2,3, 4, 5, 15, 17, 22 AND 24 ON PLAN 66R16437 THE BOUNDARY OF THE WEST LIMIT OF GERVAIS DRIVE HAS BEEN CONFIRMED UNDER THE BOUNDARIES ACT BY PLAN BA-1365 REGISTERED AS D538 INSTRUMENT A721241. SUBJECT TO EASEMENT IN FAVOUR OF THE CORPORATION OF THE CITY OF NORTH YORK, OVER PART 17 ON PLAN 66R16437 IN A66700 TOGETHER WITH AND SUBJECT TO RIGHTSAND EASEMENTS CREATED IN SCHEDULE A OF DECLARATION D349755 , CITY OF TORONTO

Address TORONTO

Properties

PIN 12037 - 0451 LT

Description UNIT 79, LEVEL A, METRO TORONTO CONDOMINIUM PLAN NO. 1037 AND ITS APPURTENANT INTEREST. THE DESCRIPTION OF THE CONDOMINIUM PROPERTY IS : PART OF BLOCK J ON PLAN M-864 CITY OF NORTH YORK DESIGNATED AS PARTS 1, 2,3, 4, 5, 15, 17, 22 AND 24 ON PLAN 66R16437 THE BOUNDARY OF THE WEST LIMIT OF GERVAIS DRIVE HAS BEEN CONFIRMED UNDER THE BOUNDARIES ACT BY PLAN BA-1365 REGISTERED AS D538 INSTRUMENT A721241. SUBJECT TO EASEMENT IN FAVOUR OF THE CORPORATION OF THE CITY OF NORTH YORK, OVER PART 17 ON PLAN 66R16437 IN A66700 TOGETHER WITH AND SUBJECT TO RIGHTSAND EASEMENTS CREATED IN SCHEDULE A OF DECLARATION D349755 , CITY OF TORONTO

Address TORONTO

PIN 12037 - 0452 LT

Description UNIT 80, LEVEL A, METRO TORONTO CONDOMINIUM PLAN NO. 1037 AND ITS APPURTENANT INTEREST. THE DESCRIPTION OF THE CONDOMINIUM PROPERTY IS : PART OF BLOCK J ON PLAN M-864 CITY OF NORTH YORK DESIGNATED AS PARTS 1, 2,3, 4, 5, 15, 17, 22 AND 24 ON PLAN 66R16437 THE BOUNDARY OF THE WEST LIMIT OF GERVAIS DRIVE HAS BEEN CONFIRMED UNDER THE BOUNDARIES ACT BY PLAN BA-1365 REGISTERED AS D538 INSTRUMENT A721241. SUBJECT TO EASEMENT IN FAVOUR OF THE CORPORATION OF THE CITY OF NORTH YORK, OVER PART 17 ON PLAN 66R16437 IN A66700 TOGETHER WITH AND SUBJECT TO RIGHTSAND EASEMENTS CREATED IN SCHEDULE A OF DECLARATION D349755 , CITY OF TORONTO

Address TORONTO

PIN 12037 - 0453 LT

Description UNIT 81, LEVEL A, METRO TORONTO CONDOMINIUM PLAN NO. 1037 AND ITS APPURTENANT INTEREST. THE DESCRIPTION OF THE CONDOMINIUM PROPERTY IS : PART OF BLOCK J ON PLAN M-864 CITY OF NORTH YORK DESIGNATED AS PARTS 1, 2,3, 4, 5, 15, 17, 22 AND 24 ON PLAN 66R16437 THE BOUNDARY OF THE WEST LIMIT OF GERVAIS DRIVE HAS BEEN CONFIRMED UNDER THE BOUNDARIES ACT BY PLAN BA-1365 REGISTERED AS D538 INSTRUMENT A721241. SUBJECT TO EASEMENT IN FAVOUR OF THE CORPORATION OF THE CITY OF NORTH YORK, OVER PART 17 ON PLAN 66R16437 IN A66700 TOGETHER WITH AND SUBJECT TO RIGHTSAND EASEMENTS CREATED IN SCHEDULE A OF DECLARATION D349755 , CITY OF TORONTO

Address TORONTO

PIN 12037 - 0454 LT

Description UNIT 82, LEVEL A, METRO TORONTO CONDOMINIUM PLAN NO. 1037 AND ITS APPURTENANT INTEREST. THE DESCRIPTION OF THE CONDOMINIUM PROPERTY IS : PART OF BLOCK J ON PLAN M-864 CITY OF NORTH YORK DESIGNATED AS PARTS 1, 2,3, 4, 5, 15, 17, 22 AND 24 ON PLAN 66R16437 THE BOUNDARY OF THE WEST LIMIT OF GERVAIS DRIVE HAS BEEN CONFIRMED UNDER THE BOUNDARIES ACT BY PLAN BA-1365 REGISTERED AS D538 INSTRUMENT A721241. SUBJECT TO EASEMENT IN FAVOUR OF THE CORPORATION OF THE CITY OF NORTH YORK, OVER PART 17 ON PLAN 66R16437 IN A66700 TOGETHER WITH AND SUBJECT TO RIGHTSAND EASEMENTS CREATED IN SCHEDULE A OF DECLARATION D349755 , CITY OF TORONTO

Address TORONTO

PIN 12037 - 0455 LT

Description UNIT 83, LEVEL A, METRO TORONTO CONDOMINIUM PLAN NO. 1037 AND ITS APPURTENANT INTEREST. THE DESCRIPTION OF THE CONDOMINIUM PROPERTY IS : PART OF BLOCK J ON PLAN M-864 CITY OF NORTH YORK DESIGNATED AS PARTS 1, 2,3, 4, 5, 15, 17, 22 AND 24 ON PLAN 66R16437 THE BOUNDARY OF THE WEST LIMIT OF GERVAIS DRIVE HAS BEEN CONFIRMED UNDER THE BOUNDARIES ACT BY PLAN BA-1365 REGISTERED AS D538 INSTRUMENT A721241. SUBJECT TO EASEMENT IN FAVOUR OF THE CORPORATION OF THE CITY OF NORTH YORK, OVER PART 17 ON PLAN 66R16437 IN A66700 TOGETHER WITH AND SUBJECT TO RIGHTSAND EASEMENTS CREATED IN SCHEDULE A OF DECLARATION D349755 , CITY OF TORONTO

Address TORONTO

Properties

PIN 12037 - 0456 LT

Description UNIT 84, LEVEL A, METRO TORONTO CONDOMINIUM PLAN NO. 1037 AND ITS APPURTENANT INTEREST. THE DESCRIPTION OF THE CONDOMINIUM PROPERTY IS : PART OF BLOCK J ON PLAN M-864 CITY OF NORTH YORK DESIGNATED AS PARTS 1, 2,3, 4, 5, 15, 17, 22 AND 24 ON PLAN 66R16437 THE BOUNDARY OF THE WEST LIMIT OF GERVAIS DRIVE HAS BEEN CONFIRMED UNDER THE BOUNDARIES ACT BY PLAN BA-1365 REGISTERED AS D538 INSTRUMENT A721241. SUBJECT TO EASEMENT IN FAVOUR OF THE CORPORATION OF THE CITY OF NORTH YORK, OVER PART 17 ON PLAN 66R16437 IN A66700 TOGETHER WITH AND SUBJECT TO RIGHTSAND EASEMENTS CREATED IN SCHEDULE A OF DECLARATION D349755 , CITY OF TORONTO

Address TORONTO

PIN 12037 - 0457 LT

Description UNIT 85, LEVEL A, METRO TORONTO CONDOMINIUM PLAN NO. 1037 AND ITS APPURTENANT INTEREST. THE DESCRIPTION OF THE CONDOMINIUM PROPERTY IS : PART OF BLOCK J ON PLAN M-864 CITY OF NORTH YORK DESIGNATED AS PARTS 1, 2,3, 4, 5, 15, 17, 22 AND 24 ON PLAN 66R16437 THE BOUNDARY OF THE WEST LIMIT OF GERVAIS DRIVE HAS BEEN CONFIRMED UNDER THE BOUNDARIES ACT BY PLAN BA-1365 REGISTERED AS D538 INSTRUMENT A721241. SUBJECT TO EASEMENT IN FAVOUR OF THE CORPORATION OF THE CITY OF NORTH YORK, OVER PART 17 ON PLAN 66R16437 IN A66700 TOGETHER WITH AND SUBJECT TO RIGHTSAND EASEMENTS CREATED IN SCHEDULE A OF DECLARATION D349755 , CITY OF TORONTO

Address TORONTO

PIN 12037 - 0458 LT

Description UNIT 86, LEVEL A, METRO TORONTO CONDOMINIUM PLAN NO. 1037 AND ITS APPURTENANT INTEREST. THE DESCRIPTION OF THE CONDOMINIUM PROPERTY IS : PART OF BLOCK J ON PLAN M-864 CITY OF NORTH YORK DESIGNATED AS PARTS 1, 2,3, 4, 5, 15, 17, 22 AND 24 ON PLAN 66R16437 THE BOUNDARY OF THE WEST LIMIT OF GERVAIS DRIVE HAS BEEN CONFIRMED UNDER THE BOUNDARIES ACT BY PLAN BA-1365 REGISTERED AS D538 INSTRUMENT A721241. SUBJECT TO EASEMENT IN FAVOUR OF THE CORPORATION OF THE CITY OF NORTH YORK, OVER PART 17 ON PLAN 66R16437 IN A66700 TOGETHER WITH AND SUBJECT TO RIGHTSAND EASEMENTS CREATED IN SCHEDULE A OF DECLARATION D349755 , CITY OF TORONTO

Address TORONTO

PIN 12037 - 0459 LT

Description UNIT 87, LEVEL A, METRO TORONTO CONDOMINIUM PLAN NO. 1037 AND ITS APPURTENANT INTEREST. THE DESCRIPTION OF THE CONDOMINIUM PROPERTY IS : PART OF BLOCK J ON PLAN M-864 CITY OF NORTH YORK DESIGNATED AS PARTS 1, 2,3, 4, 5, 15, 17, 22 AND 24 ON PLAN 66R16437 THE BOUNDARY OF THE WEST LIMIT OF GERVAIS DRIVE HAS BEEN CONFIRMED UNDER THE BOUNDARIES ACT BY PLAN BA-1365 REGISTERED AS D538 INSTRUMENT A721241. SUBJECT TO EASEMENT IN FAVOUR OF THE CORPORATION OF THE CITY OF NORTH YORK, OVER PART 17 ON PLAN 66R16437 IN A66700 TOGETHER WITH AND SUBJECT TO RIGHTSAND EASEMENTS CREATED IN SCHEDULE A OF DECLARATION D349755 , CITY OF TORONTO

Address TORONTO

PIN 12037 - 0460 LT

Description UNIT 88, LEVEL A, METRO TORONTO CONDOMINIUM PLAN NO. 1037 AND ITS APPURTENANT INTEREST. THE DESCRIPTION OF THE CONDOMINIUM PROPERTY IS : PART OF BLOCK J ON PLAN M-864 CITY OF NORTH YORK DESIGNATED AS PARTS 1, 2,3, 4, 5, 15, 17, 22 AND 24 ON PLAN 66R16437 THE BOUNDARY OF THE WEST LIMIT OF GERVAIS DRIVE HAS BEEN CONFIRMED UNDER THE BOUNDARIES ACT BY PLAN BA-1365 REGISTERED AS D538 INSTRUMENT A721241. SUBJECT TO EASEMENT IN FAVOUR OF THE CORPORATION OF THE CITY OF NORTH YORK, OVER PART 17 ON PLAN 66R16437 IN A66700 TOGETHER WITH AND SUBJECT TO RIGHTSAND EASEMENTS CREATED IN SCHEDULE A OF DECLARATION D349755 , CITY OF TORONTO

Address TORONTO

The applicant(s) hereby applies to the Land Registrar.

yyyy mm dd Page 73 of 80

| |
|-------------------|
| Properties |
|-------------------|

PIN 12037 - 0461 LT

Description UNIT 89, LEVEL A, METRO TORONTO CONDOMINIUM PLAN NO. 1037 AND ITS APPURTENANT INTEREST. THE DESCRIPTION OF THE CONDOMINIUM PROPERTY IS : PART OF BLOCK J ON PLAN M-864 CITY OF NORTH YORK DESIGNATED AS PARTS 1, 2,3, 4, 5, 15, 17, 22 AND 24 ON PLAN 66R16437 THE BOUNDARY OF THE WEST LIMIT OF GERVAIS DRIVE HAS BEEN CONFIRMED UNDER THE BOUNDARIES ACT BY PLAN BA-1365 REGISTERED AS D538 INSTRUMENT A721241. SUBJECT TO EASEMENT IN FAVOUR OF THE CORPORATION OF THE CITY OF NORTH YORK, OVER PART 17 ON PLAN 66R16437 IN A66700 TOGETHER WITH AND SUBJECT TO RIGHTSAND EASEMENTS CREATED IN SCHEDULE A OF DECLARATION D349755 , CITY OF TORONTO

Address TORONTO

PIN 12037 - 0462 LT

Description UNIT 90, LEVEL A, METRO TORONTO CONDOMINIUM PLAN NO. 1037 AND ITS APPURTENANT INTEREST. THE DESCRIPTION OF THE CONDOMINIUM PROPERTY IS : PART OF BLOCK J ON PLAN M-864 CITY OF NORTH YORK DESIGNATED AS PARTS 1, 2,3, 4, 5, 15, 17, 22 AND 24 ON PLAN 66R16437 THE BOUNDARY OF THE WEST LIMIT OF GERVAIS DRIVE HAS BEEN CONFIRMED UNDER THE BOUNDARIES ACT BY PLAN BA-1365 REGISTERED AS D538 INSTRUMENT A721241. SUBJECT TO EASEMENT IN FAVOUR OF THE CORPORATION OF THE CITY OF NORTH YORK, OVER PART 17 ON PLAN 66R16437 IN A66700 TOGETHER WITH AND SUBJECT TO RIGHTSAND EASEMENTS CREATED IN SCHEDULE A OF DECLARATION D349755 , CITY OF TORONTO

Address TORONTO

PIN 12037 - 0463 LT

Description UNIT 91, LEVEL A, METRO TORONTO CONDOMINIUM PLAN NO. 1037 AND ITS APPURTENANT INTEREST. THE DESCRIPTION OF THE CONDOMINIUM PROPERTY IS : PART OF BLOCK J ON PLAN M-864 CITY OF NORTH YORK DESIGNATED AS PARTS 1, 2,3, 4, 5, 15, 17, 22 AND 24 ON PLAN 66R16437 THE BOUNDARY OF THE WEST LIMIT OF GERVAIS DRIVE HAS BEEN CONFIRMED UNDER THE BOUNDARIES ACT BY PLAN BA-1365 REGISTERED AS D538 INSTRUMENT A721241. SUBJECT TO EASEMENT IN FAVOUR OF THE CORPORATION OF THE CITY OF NORTH YORK, OVER PART 17 ON PLAN 66R16437 IN A66700 TOGETHER WITH AND SUBJECT TO RIGHTSAND EASEMENTS CREATED IN SCHEDULE A OF DECLARATION D349755 , CITY OF TORONTO

Address TORONTO

PIN 12037 - 0464 LT

Description UNIT 92, LEVEL A, METRO TORONTO CONDOMINIUM PLAN NO. 1037 AND ITS APPURTENANT INTEREST. THE DESCRIPTION OF THE CONDOMINIUM PROPERTY IS : PART OF BLOCK J ON PLAN M-864 CITY OF NORTH YORK DESIGNATED AS PARTS 1, 2,3, 4, 5, 15, 17, 22 AND 24 ON PLAN 66R16437 THE BOUNDARY OF THE WEST LIMIT OF GERVAIS DRIVE HAS BEEN CONFIRMED UNDER THE BOUNDARIES ACT BY PLAN BA-1365 REGISTERED AS D538 INSTRUMENT A721241. SUBJECT TO EASEMENT IN FAVOUR OF THE CORPORATION OF THE CITY OF NORTH YORK, OVER PART 17 ON PLAN 66R16437 IN A66700 TOGETHER WITH AND SUBJECT TO RIGHTSAND EASEMENTS CREATED IN SCHEDULE A OF DECLARATION D349755 , CITY OF TORONTO

Address TORONTO

PIN 12037 - 0465 LT

Description UNIT 93, LEVEL A, METRO TORONTO CONDOMINIUM PLAN NO. 1037 AND ITS APPURTENANT INTEREST. THE DESCRIPTION OF THE CONDOMINIUM PROPERTY IS : PART OF BLOCK J ON PLAN M-864 CITY OF NORTH YORK DESIGNATED AS PARTS 1, 2,3, 4, 5, 15, 17, 22 AND 24 ON PLAN 66R16437 THE BOUNDARY OF THE WEST LIMIT OF GERVAIS DRIVE HAS BEEN CONFIRMED UNDER THE BOUNDARIES ACT BY PLAN BA-1365 REGISTERED AS D538 INSTRUMENT A721241. SUBJECT TO EASEMENT IN FAVOUR OF THE CORPORATION OF THE CITY OF NORTH YORK, OVER PART 17 ON PLAN 66R16437 IN A66700 TOGETHER WITH AND SUBJECT TO RIGHTSAND EASEMENTS CREATED IN SCHEDULE A OF DECLARATION D349755 , CITY OF TORONTO

Address TORONTO

Properties

PIN 12037 - 0466 LT

Description UNIT 94, LEVEL A, METRO TORONTO CONDOMINIUM PLAN NO. 1037 AND ITS APPURTENANT INTEREST. THE DESCRIPTION OF THE CONDOMINIUM PROPERTY IS : PART OF BLOCK J ON PLAN M-864 CITY OF NORTH YORK DESIGNATED AS PARTS 1, 2,3, 4, 5, 15, 17, 22 AND 24 ON PLAN 66R16437 THE BOUNDARY OF THE WEST LIMIT OF GERVAIS DRIVE HAS BEEN CONFIRMED UNDER THE BOUNDARIES ACT BY PLAN BA-1365 REGISTERED AS D538 INSTRUMENT A721241. SUBJECT TO EASEMENT IN FAVOUR OF THE CORPORATION OF THE CITY OF NORTH YORK, OVER PART 17 ON PLAN 66R16437 IN A66700 TOGETHER WITH AND SUBJECT TO RIGHTSAND EASEMENTS CREATED IN SCHEDULE A OF DECLARATION D349755 , CITY OF TORONTO

Address TORONTO

PIN 12037 - 0467 LT

Description UNIT 95, LEVEL A, METRO TORONTO CONDOMINIUM PLAN NO. 1037 AND ITS APPURTENANT INTEREST. THE DESCRIPTION OF THE CONDOMINIUM PROPERTY IS : PART OF BLOCK J ON PLAN M-864 CITY OF NORTH YORK DESIGNATED AS PARTS 1, 2,3, 4, 5, 15, 17, 22 AND 24 ON PLAN 66R16437 THE BOUNDARY OF THE WEST LIMIT OF GERVAIS DRIVE HAS BEEN CONFIRMED UNDER THE BOUNDARIES ACT BY PLAN BA-1365 REGISTERED AS D538 INSTRUMENT A721241. SUBJECT TO EASEMENT IN FAVOUR OF THE CORPORATION OF THE CITY OF NORTH YORK, OVER PART 17 ON PLAN 66R16437 IN A66700 TOGETHER WITH AND SUBJECT TO RIGHTSAND EASEMENTS CREATED IN SCHEDULE A OF DECLARATION D349755 , CITY OF TORONTO

Address TORONTO

PIN 12037 - 0468 LT

Description UNIT 96, LEVEL A, METRO TORONTO CONDOMINIUM PLAN NO. 1037 AND ITS APPURTENANT INTEREST. THE DESCRIPTION OF THE CONDOMINIUM PROPERTY IS : PART OF BLOCK J ON PLAN M-864 CITY OF NORTH YORK DESIGNATED AS PARTS 1, 2,3, 4, 5, 15, 17, 22 AND 24 ON PLAN 66R16437 THE BOUNDARY OF THE WEST LIMIT OF GERVAIS DRIVE HAS BEEN CONFIRMED UNDER THE BOUNDARIES ACT BY PLAN BA-1365 REGISTERED AS D538 INSTRUMENT A721241. SUBJECT TO EASEMENT IN FAVOUR OF THE CORPORATION OF THE CITY OF NORTH YORK, OVER PART 17 ON PLAN 66R16437 IN A66700 TOGETHER WITH AND SUBJECT TO RIGHTSAND EASEMENTS CREATED IN SCHEDULE A OF DECLARATION D349755 , CITY OF TORONTO

Address TORONTO

PIN 12037 - 0469 LT

Description UNIT 97, LEVEL A, METRO TORONTO CONDOMINIUM PLAN NO. 1037 AND ITS APPURTENANT INTEREST. THE DESCRIPTION OF THE CONDOMINIUM PROPERTY IS : PART OF BLOCK J ON PLAN M-864 CITY OF NORTH YORK DESIGNATED AS PARTS 1, 2,3, 4, 5, 15, 17, 22 AND 24 ON PLAN 66R16437 THE BOUNDARY OF THE WEST LIMIT OF GERVAIS DRIVE HAS BEEN CONFIRMED UNDER THE BOUNDARIES ACT BY PLAN BA-1365 REGISTERED AS D538 INSTRUMENT A721241. SUBJECT TO EASEMENT IN FAVOUR OF THE CORPORATION OF THE CITY OF NORTH YORK, OVER PART 17 ON PLAN 66R16437 IN A66700 TOGETHER WITH AND SUBJECT TO RIGHTSAND EASEMENTS CREATED IN SCHEDULE A OF DECLARATION D349755 , CITY OF TORONTO

Address TORONTO

PIN 12037 - 0470 LT

Description UNIT 98, LEVEL A, METRO TORONTO CONDOMINIUM PLAN NO. 1037 AND ITS APPURTENANT INTEREST. THE DESCRIPTION OF THE CONDOMINIUM PROPERTY IS : PART OF BLOCK J ON PLAN M-864 CITY OF NORTH YORK DESIGNATED AS PARTS 1, 2,3, 4, 5, 15, 17, 22 AND 24 ON PLAN 66R16437 THE BOUNDARY OF THE WEST LIMIT OF GERVAIS DRIVE HAS BEEN CONFIRMED UNDER THE BOUNDARIES ACT BY PLAN BA-1365 REGISTERED AS D538 INSTRUMENT A721241. SUBJECT TO EASEMENT IN FAVOUR OF THE CORPORATION OF THE CITY OF NORTH YORK, OVER PART 17 ON PLAN 66R16437 IN A66700 TOGETHER WITH AND SUBJECT TO RIGHTSAND EASEMENTS CREATED IN SCHEDULE A OF DECLARATION D349755 , CITY OF TORONTO

Address TORONTO

000610

Properties**PIN** 12037 - 0471 LT**Description** UNIT 99, LEVEL A, METRO TORONTO CONDOMINIUM PLAN NO. 1037 AND ITS APPURTENANT INTEREST. THE DESCRIPTION OF THE CONDOMINIUM PROPERTY IS : PART OF BLOCK J ON PLAN M-864 CITY OF NORTH YORK DESIGNATED AS PARTS 1, 2,3, 4, 5, 15, 17, 22 AND 24 ON PLAN 66R16437 THE BOUNDARY OF THE WEST LIMIT OF GERVAIS DRIVE HAS BEEN CONFIRMED UNDER THE BOUNDARIES ACT BY PLAN BA-1365 REGISTERED AS D538 INSTRUMENT A721241. SUBJECT TO EASEMENT IN FAVOUR OF THE CORPORATION OF THE CITY OF NORTH YORK, OVER PART 17 ON PLAN 66R16437 IN A66700 TOGETHER WITH AND SUBJECT TO RIGHTSAND EASEMENTS CREATED IN SCHEDULE A OF DECLARATION D349755 , CITY OF TORONTO**Address** TORONTO**PIN** 12037 - 0472 LT**Description** UNIT 100, LEVEL A, METRO TORONTO CONDOMINIUM PLAN NO. 1037 AND ITS APPURTENANT INTEREST. THE DESCRIPTION OF THE CONDOMINIUM PROPERTY IS : PART OF BLOCK J ON PLAN M-864 CITY OF NORTH YORK DESIGNATED AS PARTS 1, 2,3, 4, 5, 15, 17, 22 AND 24 ON PLAN 66R16437 THE BOUNDARY OF THE WEST LIMIT OF GERVAIS DRIVE HAS BEEN CONFIRMED UNDER THE BOUNDARIES ACT BY PLAN BA-1365 REGISTERED AS D538 INSTRUMENT A721241. SUBJECT TO EASEMENT IN FAVOUR OF THE CORPORATION OF THE CITY OF NORTH YORK, OVER PART 17 ON PLAN 66R16437 IN A66700 TOGETHER WITH AND SUBJECT TO RIGHTSAND EASEMENTS CREATED IN SCHEDULE A OF DECLARATION D349755 , CITY OF TORONTO**Address** TORONTO**PIN** 12037 - 0475 LT**Description** UNIT 103, LEVEL A, METRO TORONTO CONDOMINIUM PLAN NO. 1037 AND ITS APPURTENANT INTEREST. THE DESCRIPTION OF THE CONDOMINIUM PROPERTY IS : PART OF BLOCK J ON PLAN M-864 CITY OF NORTH YORK DESIGNATED AS PARTS 1, 2,3, 4, 5, 15, 17, 22 AND 24 ON PLAN 66R16437 THE BOUNDARY OF THE WEST LIMIT OF GERVAIS DRIVE HAS BEEN CONFIRMED UNDER THE BOUNDARIES ACT BY PLAN BA-1365 REGISTERED AS D538 INSTRUMENT A721241. SUBJECT TO EASEMENT IN FAVOUR OF THE CORPORATION OF THE CITY OF NORTH YORK, OVER PART 17 ON PLAN 66R16437 IN A66700 TOGETHER WITH AND SUBJECT TO RIGHTSAND EASEMENTS CREATED IN SCHEDULE A OF DECLARATION D349755 , CITY OF TORONTO**Address** TORONTO**PIN** 12037 - 0476 LT**Description** UNIT 104, LEVEL A, METRO TORONTO CONDOMINIUM PLAN NO. 1037 AND ITS APPURTENANT INTEREST. THE DESCRIPTION OF THE CONDOMINIUM PROPERTY IS : PART OF BLOCK J ON PLAN M-864 CITY OF NORTH YORK DESIGNATED AS PARTS 1, 2,3, 4, 5, 15, 17, 22 AND 24 ON PLAN 66R16437 THE BOUNDARY OF THE WEST LIMIT OF GERVAIS DRIVE HAS BEEN CONFIRMED UNDER THE BOUNDARIES ACT BY PLAN BA-1365 REGISTERED AS D538 INSTRUMENT A721241. SUBJECT TO EASEMENT IN FAVOUR OF THE CORPORATION OF THE CITY OF NORTH YORK, OVER PART 17 ON PLAN 66R16437 IN A66700 TOGETHER WITH AND SUBJECT TO RIGHTSAND EASEMENTS CREATED IN SCHEDULE A OF DECLARATION D349755 , CITY OF TORONTO**Address** TORONTO**PIN** 12037 - 0477 LT**Description** UNIT 105, LEVEL A, METRO TORONTO CONDOMINIUM PLAN NO. 1037 AND ITS APPURTENANT INTEREST. THE DESCRIPTION OF THE CONDOMINIUM PROPERTY IS : PART OF BLOCK J ON PLAN M-864 CITY OF NORTH YORK DESIGNATED AS PARTS 1, 2,3, 4, 5, 15, 17, 22 AND 24 ON PLAN 66R16437 THE BOUNDARY OF THE WEST LIMIT OF GERVAIS DRIVE HAS BEEN CONFIRMED UNDER THE BOUNDARIES ACT BY PLAN BA-1365 REGISTERED AS D538 INSTRUMENT A721241. SUBJECT TO EASEMENT IN FAVOUR OF THE CORPORATION OF THE CITY OF NORTH YORK, OVER PART 17 ON PLAN 66R16437 IN A66700 TOGETHER WITH AND SUBJECT TO RIGHTSAND EASEMENTS CREATED IN SCHEDULE A OF DECLARATION D349755 , CITY OF TORONTO**Address** TORONTO

The applicant(s) hereby applies to the Land Registrar.

yyyy mm dd Page 76 of 80

Properties**PIN** 12037 - 0478 LT**Description** UNIT 106, LEVEL A, METRO TORONTO CONDOMINIUM PLAN NO. 1037 AND ITS APPURTENANT INTEREST. THE DESCRIPTION OF THE CONDOMINIUM PROPERTY IS : PART OF BLOCK J ON PLAN M-864 CITY OF NORTH YORK DESIGNATED AS PARTS 1, 2,3, 4, 5, 15, 17, 22 AND 24 ON PLAN 66R16437 THE BOUNDARY OF THE WEST LIMIT OF GERVAIS DRIVE HAS BEEN CONFIRMED UNDER THE BOUNDARIES ACT BY PLAN BA-1365 REGISTERED AS D538 INSTRUMENT A721241. SUBJECT TO EASEMENT IN FAVOUR OF THE CORPORATION OF THE CITY OF NORTH YORK, OVER PART 17 ON PLAN 66R16437 IN A66700 TOGETHER WITH AND SUBJECT TO RIGHTSAND EASEMENTS CREATED IN SCHEDULE A OF DECLARATION D349755 , CITY OF TORONTO**Address** TORONTO**PIN** 12037 - 0479 LT**Description** UNIT 107, LEVEL A, METRO TORONTO CONDOMINIUM PLAN NO. 1037 AND ITS APPURTENANT INTEREST. THE DESCRIPTION OF THE CONDOMINIUM PROPERTY IS : PART OF BLOCK J ON PLAN M-864 CITY OF NORTH YORK DESIGNATED AS PARTS 1, 2,3, 4, 5, 15, 17, 22 AND 24 ON PLAN 66R16437 THE BOUNDARY OF THE WEST LIMIT OF GERVAIS DRIVE HAS BEEN CONFIRMED UNDER THE BOUNDARIES ACT BY PLAN BA-1365 REGISTERED AS D538 INSTRUMENT A721241. SUBJECT TO EASEMENT IN FAVOUR OF THE CORPORATION OF THE CITY OF NORTH YORK, OVER PART 17 ON PLAN 66R16437 IN A66700 TOGETHER WITH AND SUBJECT TO RIGHTSAND EASEMENTS CREATED IN SCHEDULE A OF DECLARATION D349755 , CITY OF TORONTO**Address** TORONTO**PIN** 12037 - 0480 LT**Description** UNIT 108, LEVEL A, METRO TORONTO CONDOMINIUM PLAN NO. 1037 AND ITS APPURTENANT INTEREST. THE DESCRIPTION OF THE CONDOMINIUM PROPERTY IS : PART OF BLOCK J ON PLAN M-864 CITY OF NORTH YORK DESIGNATED AS PARTS 1, 2,3, 4, 5, 15, 17, 22 AND 24 ON PLAN 66R16437 THE BOUNDARY OF THE WEST LIMIT OF GERVAIS DRIVE HAS BEEN CONFIRMED UNDER THE BOUNDARIES ACT BY PLAN BA-1365 REGISTERED AS D538 INSTRUMENT A721241. SUBJECT TO EASEMENT IN FAVOUR OF THE CORPORATION OF THE CITY OF NORTH YORK, OVER PART 17 ON PLAN 66R16437 IN A66700 TOGETHER WITH AND SUBJECT TO RIGHTSAND EASEMENTS CREATED IN SCHEDULE A OF DECLARATION D349755 , CITY OF TORONTO**Address** TORONTO**PIN** 12037 - 0481 LT**Description** UNIT 109, LEVEL A, METRO TORONTO CONDOMINIUM PLAN NO. 1037 AND ITS APPURTENANT INTEREST. THE DESCRIPTION OF THE CONDOMINIUM PROPERTY IS : PART OF BLOCK J ON PLAN M-864 CITY OF NORTH YORK DESIGNATED AS PARTS 1, 2,3, 4, 5, 15, 17, 22 AND 24 ON PLAN 66R16437 THE BOUNDARY OF THE WEST LIMIT OF GERVAIS DRIVE HAS BEEN CONFIRMED UNDER THE BOUNDARIES ACT BY PLAN BA-1365 REGISTERED AS D538 INSTRUMENT A721241. SUBJECT TO EASEMENT IN FAVOUR OF THE CORPORATION OF THE CITY OF NORTH YORK, OVER PART 17 ON PLAN 66R16437 IN A66700 TOGETHER WITH AND SUBJECT TO RIGHTSAND EASEMENTS CREATED IN SCHEDULE A OF DECLARATION D349755 , CITY OF TORONTO**Address** TORONTO**PIN** 12037 - 0482 LT**Description** UNIT 110, LEVEL A, METRO TORONTO CONDOMINIUM PLAN NO. 1037 AND ITS APPURTENANT INTEREST. THE DESCRIPTION OF THE CONDOMINIUM PROPERTY IS : PART OF BLOCK J ON PLAN M-864 CITY OF NORTH YORK DESIGNATED AS PARTS 1, 2,3, 4, 5, 15, 17, 22 AND 24 ON PLAN 66R16437 THE BOUNDARY OF THE WEST LIMIT OF GERVAIS DRIVE HAS BEEN CONFIRMED UNDER THE BOUNDARIES ACT BY PLAN BA-1365 REGISTERED AS D538 INSTRUMENT A721241. SUBJECT TO EASEMENT IN FAVOUR OF THE CORPORATION OF THE CITY OF NORTH YORK, OVER PART 17 ON PLAN 66R16437 IN A66700 TOGETHER WITH AND SUBJECT TO RIGHTSAND EASEMENTS CREATED IN SCHEDULE A OF DECLARATION D349755 , CITY OF TORONTO**Address** TORONTO

The applicant(s) hereby applies to the Land Registrar.

yyyy mm dd Page 77 of 80

Applicant(s)

The assignor(s) hereby assigns their interest in the rents of the above described land. The notice is based on or affects a valid and existing estate, right, interest or equity in land.

Name WYNFORD PROFESSIONAL CENTRE LTD.
 Address for Service 30 Hazelton Avenue
 Toronto, Ontario
 M5R 2E2

I, Norma Walton, President, have the authority to bind the corporation.

This document is not authorized under Power of Attorney by this party.

Party To(s)

Capacity

Share

Name COMPUTERSHARE TRUST COMPANY OF CANADA
 Address for Service 100 University Avenue, 9th Floor
 Toronto, Ontario
 M5J 2Y1
 Loan No. 1075/13

Statements

The applicant applies for the entry of a notice of general assignment of rents.

This notice may be deleted by the Land Registrar when the registered instrument, AT3251575 registered on 2013/03/07 to which this notice relates is deleted

Schedule: See Schedules

Signed By

| | | | | |
|--------------|--|----------------------------|--------|------------|
| Robert Cohen | 2 Queen Street East Suite 1500 Toronto M5C 3G5 | acting for Applicant(s) | Signed | 2013 03 07 |
| Tel | 4165931221 | | | |
| Fax | 4165935437 | | | |

I have the authority to sign and register the document on behalf of all parties to the document.

| | | | | |
|--------------|--|---------------------------|--------|------------|
| Robert Cohen | 2 Queen Street East Suite 1500 Toronto M5C 3G5 | acting for Party To(s) | Signed | 2013 03 07 |
| Tel | 4165931221 | | | |
| Fax | 4165935437 | | | |

I have the authority to sign and register the document on behalf of all parties to the document.

Submitted By

| | | | | |
|---------------------|--|--|--|------------|
| BLANEY MCMURTRY LLP | 2 Queen Street East Suite 1500 Toronto M5C 3G5 | | | 2013 03 07 |
| Tel | 4165931221 | | | |
| Fax | 4165935437 | | | |

Fees/Taxes/Payment

| | |
|----------------------------|---------|
| Statutory Registration Fee | \$60.00 |
| Total Paid | \$60.00 |

GENERAL ASSIGNMENT OF RENTS

BETWEEN:

WYNFORD PROFESSIONAL CENTRE LTD.,

(hereinafter called the "Assignor")

OF THE FIRST PART;

- and -

COMPUTERSHARE TRUST COMPANY OF CANADA,

(hereinafter called the "Assignee")

OF THE SECOND PART;

1. As security for the payment for all obligations, indebtedness and liability of the Assignor to the Assignee under a certain Charge/Mortgage, and any amendments thereto and extensions thereof (the "Charge"), given by the Assignor to the Assignee on the interest in those lands and premises described starting on page 1 of the Notice of Assignment of Rents-General to which this document is attached (the "Lands"), whether such obligations, indebtedness or liabilities are incurred prior to, at the time of, or subsequent to, the execution of this Assignment, the Assignor hereby grants, assigns and transfers to the Assignee:
 - (a) All leases, licenses and other agreements permitting the occupation or use of the Lands or any part thereof, whether in existence at the date of this Assignment or hereafter, and all renewals thereof (all of which leases, licenses and other agreements are hereinafter referred to as "Leases") and any guarantee of all or any of the obligations under any of the Leases; and,
 - (b) All rentals, income, receipts, profits and other monies payable to the Assignor under the Leases including, without limiting the generality of the foregoing, all rents, income, subsidies or payments received from any and all competent governmental authorities (all of which rentals, income receipts, profits and other monies are hereinafter referred to as "Rentals").
2. In the event of default under the Charge or herein, the Assignee may at its option enter upon the Lands and collect in the name of the Assignor or in its own name as Assignee, the Rentals accrued but unpaid and in arrears at the date of such default, as well as the Rentals thereafter accruing and becoming payable during the period of the default. The Assignor shall from time to time forthwith on the Assignee's request, do, make and execute all notices and directions to tenants directing the payment of Rentals to the Assignee and other documents, acts, matters and things, as may be required by the Assignee in order to collect Rentals or otherwise give effect to these presents, and the Assignor hereby constitutes and appoints any officer of the Assignee, or any receiver appointed by the Court as hereinafter set out, the true and lawful Attorney of the Assignor irrevocably with power of substitution to do, make and execute all such notices, directions, documents, acts, matters or things with the right to use the name of the Assignor whenever and wherever it may be deemed necessary or expedient.
3. The Assignor shall from time to time forthwith on request furnish to the Assignee in writing all books and information requested relating to Rentals and the Assignee shall be entitled from time to time to have access to the lands and/or other premises occupied by the Assignor in order to inspect such books or information.
4. In the event of default under the Charge or herein, the Assignee may, in addition to any other rights, appoint by instrument in writing a receiver or receiver-manager in connection with the Rentals and remove or replace such receiver or receiver-manager from time to time or may institute proceedings in any court of competent jurisdiction for the appointment of such receiver or receiver-manager. Where the Assignee is hereinafter in this Assignment referred to, the term shall, where the context permits, include any receiver or receiver-

manager so appointed and the officers, employees, servants or agents of such receiver or receiver-manager.

5. In the event of default under the Charge or herein, the Assignee may, at its option, take over and assume the management, operation and maintenance of the Lands and perform all acts necessary and proper with respect to such management, operation and maintenance and expend such sums out of the income of the Lands as may be needed in connection therewith, in such manner and to the same extent as the Assignor, including the right to effect new Leases, renew existing Leases or make concessions to tenants and the Assignor hereby releases all claims against the Assignee arising out of such management, operation and maintenance, save and except the liability of the Assignee to account.
6. The Assignor represents and warrants to, and covenants and agrees with, the Assignee that:
 - (a) all Leases are valid, enforceable and in full force and effect;
 - (b) the Assignor has not done and will not do or omit to do any act having the effect of terminating, cancelling or accepting surrender of any of the Leases, or of waiving, releasing, reducing or abating any rights or remedies of the Assignor, or obligations of any other party thereunder or in connection therewith without the prior written consent of the Assignee;
 - (c) none of such rights, remedies and obligations are or will be affected by any other agreement, document or understanding or by any reduction, abatement, defence, set-off or counterclaim;
 - (d) none of the Leases or the Assignor's rights thereunder (including the right to receive the Rentals) have been or will be amended, assigned, encumbered, discounted or anticipated, except as currently disclosed by the records of the Land Registry Office, and same shall not be, except with the prior written consent of the Assignee;
 - (e) none of the Rentals have been or will be paid prior to the due date for payment thereof except as provided in the Leases;
 - (f) the Assignor will observe and perform all of its obligations under the Leases;
 - (g) there has been no default under any of the Leases by any of the parties thereto of which the Assignor has notice;
 - (h) there is no outstanding dispute under any of the Leases by any of the parties thereto; and,
 - (i) neither the Assignor nor any previous owner of the Lands has executed a prior assignment of the Leases or the Rentals except as currently disclosed by the records of the Land Registry Office.
7. The Assignor hereby covenants and warrants that a further assignment of Leases or Rentals shall not be granted unless the Assignor provides the Assignee with an acknowledgement from any subsequent creditor that this Assignment shall have full priority over any such further assignment.
8. Nothing herein contained shall have the effect of making the Assignee responsible for the collection of Rentals or any part thereof, or for the performance of any of the obligations or conditions under or in respect of the Leases or any of them to be observed and performed by the Assignor, or to take any action or enforce any remedy against any person with respect to any breach of any of the Leases, and that the Assignee shall not by virtue of this Assignment, or its receipt of the Rentals or any part thereof, become or be deemed a mortgagee in possession. The Assignee shall be liable to account for only such monies as shall actually come into its hands, less proper collection charges, provided that such monies may be applied on account of any indebtedness of the Assignor to the Assignee.
9. The Assignor shall be entitled to collect and receive the Rentals as they become due under the Leases unless and until default occurs under the Charge or herein and the Assignee gives notice to any tenant, user, occupier, licensee or other party entitled to occupation or use of any part of the Lands under any of the Leases requiring that the Rentals be paid to the

Assignee, but nothing in this section 9 shall permit or authorize the Assignor to collect any of the Rentals prior to their due date.

10. None of the rights or remedies of the Assignee under the Charge shall be delayed or in any way prejudiced by this Assignment. Notwithstanding any variation of the terms of the Charge or any extension of time for payment of the monies secured by the Charge or any part thereof or any release of part or parts of the premises or any collateral security, the Leases and the Rentals hereby assigned shall continue as collateral security until all monies secured by the Charge have been paid in full.
11. Save as otherwise agreed between the parties in writing, and save as hereinafter set out, the Assignment and the Charge collectively constitute the entire agreement between the parties as regards the assignment of Leases and Rentals and the rights and liabilities of the parties and there are no other representations, collateral agreements or conditions in respect of the Leases or Rentals. This Assignment is in addition to and not in substitution for any other agreement between the parties including, without limiting the generality of the foregoing, any agreement creating a security interest in the Leases or Rentals and whether heretofore or hereinafter made, and the terms of such agreement or agreements shall be deemed to be continued unless expressly provided to the contrary in writing and signed by the parties.
12. Any notice required by or given under or in connection with this Assignment may be effectively given if it is in written form and given in the same manner and extent as provided for in the Charge.
13. If any term of this Assignment or the application to any person or circumstance shall to any extent be invalid or unenforceable, the remainder of this Assignment or the application of such term to persons or circumstances other than those as to which it is held invalid or unenforceable, shall not be affected thereby and each term of this Assignment shall be separately valid and enforceable to the fullest extent permitted by law.
14. Any receiver or receiver-manager appointed out of this Assignment or by any Court shall be deemed to be an agent or agents of the Assignor and the Assignor shall be solely responsible for his or its or their acts and for his or its or their remuneration and expenses and the Assignee shall not be in any way responsible for any misconduct or negligence on the part of any such receiver or receiver-manager.
15. In the event that all amounts receivable under the Charge are received in full, the Assignor shall be entitled, at its sole expense to receive a discharge of this Assignment.
16. A discharge of the Charge shall operate as a reassignment to the Assignor of the rentals and leases referred to herein.
17. This Assignment shall be interpreted in accordance with the laws of the Province of Ontario.
18. This Assignment and everything contained herein shall extend to and bind and may be taken advantage of by the respective heirs, executors, administrators, successors and assigns, as the case may be, of each and every of the parties hereto and where there is more than one Assignor or there is a female party or a corporation, the provisions hereof shall be read with all grammatical changes thereby rendered necessary and where there is more than one Assignor all covenants shall be deemed to be joint and several.
19. Provided (i) an Event of Default has not occurred, or if occurred is no longer continuing, and (ii) the Assignor complies with the requirements of the first mortgagee, then the Assignor may, without the Assignee's consent, from time to time (i) agree to amend the existing leases so long as such amendments are commercially reasonable, and do not release such tenants or reduce such tenants' rental obligations under the lease except in the ordinary course of its business acting as would a prudent landlord, and (ii) agree to lease premises in the Project, acting as a prudent landlord, to replacement tenant(s) at fair market terms.

TAB L

THIS IS **EXHIBIT "L"** REFERRED TO IN
THE AFFIDAVIT OF **GAETANO COSCIA**
SWORN BEFORE ME THIS 9th DAY
OF FEBRUARY, 2015



A Commissioner, Notary, Etc.
ZALE SKOLNIK

Zale Maxwell Skolnik, a Commissioner, etc.,
Province of Ontario, while a Student-at-Law.
Expires September 12, 2017.

GENERAL SECURITY AGREEMENT

1. SECURITY INTEREST

(a) As security for the payment of all obligations, indebtedness and liabilities of WYNFORD PROFESSIONAL CENTRE LTD. (hereinafter referred to as the "Debtor") to COMPUTERSHARE TRUST COMPANY OF CANADA (the "Creditor"), whether incurred prior to, at the time of or subsequent to the execution hereof, including, without limitation, all obligations, indebtedness and liabilities of the Debtor to the Creditor under a Charge/Mortgage given by the Debtor registered on the _____ day of March, 2013 securing the original principal sum of \$9,850,000.00, and any amendment thereto and extensions thereof (the "Charge") given to the Creditor on those lands and premises described on Schedule "A" hereon (the "Lands"), the Debtor hereby grants to the Creditor by way of mortgage, charge, assignment and transfer, a security interest (the "Security Interest") in all goods (including all parts, accessories, attachments, special tools, additions and accession thereto) located on the Lands, which are now owned or hereafter owned or acquired by or on behalf of the Debtor (including such as may be returned to or repossessed by Debtor) and in all proceeds and renewals thereof, accretions thereto and substitutions therefor (hereinafter collectively called "Collateral"), including, without limitation, all of the following now owned or hereafter owned or acquired by or on behalf of Debtor:

- (i) all inventory of whatever kind ("Inventory") located on the Lands;
- (ii) all equipment (other than Inventory) of whatever kind located on the Lands including, without limitation, all machinery, tools, apparatus, plant, furniture, fixtures and vehicles of whatsoever nature or kind belonging to and owned by the Debtor;
- (iii) all book accounts and book debts and generally all accounts, debts, dues, claims, choses in action and demands of every nature and kind howsoever arising or secured which are now due, owing or accruing due to or owned by or which may hereafter become due, owing or accruing due or owned by the Debtor in connection with the Lands or the business operated by the Debtor thereon including, without limitation, letters of credit and advises of credit, which are now due, owing or accruing due to or owned by or which may hereafter become due, owing or accruing due to or owned by the Debtor ("Debts");
- (iv) all deeds, documents, writings, papers, books of account and other books relating to or connected with the Lands or the business operated by the Debtor thereon and which relate to or are records of Debts, Chattel Paper or Documents of Title or by which such are or may hereafter be secured, evidenced, acknowledged or made payable;
- (v) all contractual rights and insurance claims and all goodwill, patents, trademarks, copyrights, and other industrial property relating to or connected with the Lands or the business operated by the Debtor thereon;
- (vi) all monies, other than trust monies lawfully belonging to others, which now are or which may at any time hereafter be due and owing to or owned by the Debtor in connection with the Lands or the business operated by the Debtor thereon;
- (vii) all the goods, chattels and fixtures now located on the Lands and belonging to and owned by Debtor and any replacements thereof.

(b) The Security Interest granted hereby shall not extend to or apply to, and the Collateral shall not include, the last date of the term of any lease or agreement therefor but upon the enforcement of the Security Interest the Debtor shall stand possessed of such last day in trust to assign the same to any person acquiring such term;

(c) The terms "Goods", "Chattel Paper", "Documents of Title", "Instruments", "Intangibles", "Securities", "proceeds", "Inventory", and "accessions", whenever used herein shall be interpreted pursuant to their respective meanings when used in the *Personal Property Security Act* of Ontario, R.S.O., 1990, as amended from time to time, which Act, including amendments thereto and any Act substituted therefor and amendments thereto is herein referred to as the "Act". Provided always that the terms "Goods" when used herein shall not include "consumer goods" of Debtor as that term is defined in the Act, and any reference herein to "Collateral" shall, unless the context otherwise requires, be deemed a reference to "Collateral or any part thereof".

2. INDEBTEDNESS SECURED

The Security Interest granted hereby secures payment and satisfaction of any and all obligations, indebtedness and liabilities of Debtor to the Creditor (including interest thereof) relating to the Loan present or future, direct or indirect, absolute or contingent, matured or not, extended or renewed, wheresoever and howsoever incurred and any ultimate unpaid balance thereof and whether the same is from time to time reduced and thereafter increased or entirely extinguished and thereafter incurred again and whether Debtor be bound alone or with another or others and whether as principal or surety including, but without limitation, all obligations of the Debtor to the Creditor under the Charge (hereinafter collectively called the "Indebtedness").

It is understood and agreed between the Debtor and Creditor herein that the covenant of the Debtor shall extend only to its respective interest in the property and business conducted thereon comprising the security being given to the Creditor and, in the event of default, there shall be no recourse by the Creditor to any other assets or interests of the Debtor or any other person who may have an interest in the land except for any tenant or occupant.

3. OWNERSHIP OF COLLATERAL

The Debtor represents and warrants that, except for the Security Interest created hereby, the Debtor is, or with respect to Collateral acquired after the date hereof will be, the owner of the Collateral free from any mortgage, lien, charge, security interest or encumbrance ("Encumbrances"), save for the Security Interest and those Encumbrances shown in Schedule "B".

4. INSURANCE

The Debtor shall keep the Collateral insured against loss or damage by fire and such other risks as the Creditor may reasonably require to the full insurance value thereof, and shall either assign the insurance policies to the Creditor or have the loss thereunder made payable to the Creditor as the Creditor may require. At the request of the Creditor such policies shall be delivered to and held by it. Should the Debtor neglect to maintain such insurance the Creditor may insure and any premiums paid by the Creditor together with interest thereon shall be payable by the Debtor to the Creditor upon demand.

5. LIENS, ETC.

The Debtor shall keep the Collateral free and clear of all taxes, assessments, claims, liens and encumbrances, save for the Security Interest and those Encumbrances shown in Schedule "B", and shall promptly notify the Creditor of any loss or damage to the Collateral or any part thereof.

6. USE OF COLLATERAL

Until the Security Interest shall have become enforceable, the Debtor may dispose of or deal with the Collateral in the ordinary course of its business, for the purpose of carrying on the same and in any lawful manner not inconsistent with the provisions hereof or any other agreements of the Debtor to the Creditor or with the terms of any policies of insurance relating thereto.

7. INFORMATION AND INSPECTION

The Debtor shall from time to time forthwith on request furnish to the Creditor in writing all information requested relating to the Collateral or any part thereof, and the Creditor shall be entitled from time to time to inspect the tangible Collateral wherever located including, without limitation, any books and records of the Debtor relating to the Collateral, and for such purpose the Creditor shall have access to all places where the Collateral or any part thereof is located and to all premises occupied by the Debtor. The Debtor shall also deliver to the Creditor, as and when requested, such financial statements and other financial information relating to the Debtor and its business as required by the Creditor from time to time.

8. DEFAULT

8.1 In the event the Debtor shall default in the payment of all or any part of the Indebtedness or liability of the Debtor to the Creditor, or in the performance or observance of any other obligation or liability of the Debtor to the Creditor, then the Security Interest shall become enforceable and so long as it shall remain enforceable, the Creditor may proceed to realize the security constituted by

this Security Agreement by sale or to enforce its rights by entry, or by proceedings in any court of competent jurisdiction for the appointment of a receiver or receiver and manager or for sale of the Collateral or any part thereof or by any other action, suit, remedy or proceeding authorized or permitted hereby or by law or by equity; and may file such proofs of claims and other documents as may be necessary or advisable in order to have its claim lodged in any bankruptcy or other judicial proceedings relative to the Debtor. Any such sale may be made by public auction, by public tender or by private contract, with or without advertising and without any other formality, all of which are hereby waived by the Debtor, and such sale shall be on such terms and conditions as to credit or otherwise and as to upset or reserve bid or price as the Creditor, in its sole discretion, may deem advantageous and such sale may take place whether or not the Creditor has taken possession of such property and assets; provided however, that unless the Collateral is perishable or unless the Creditor believes on reasonable grounds that the Collateral will decline speedily in value the Debtor shall be entitled to not less than fifteen (15) days' notice of sale containing such information and statements as are prescribed by the Act.

8.2 In addition to the rights of the Creditor set forth in Paragraph 8.1, whenever the Security Interest shall have become enforceable and so long as it shall remain enforceable, the Creditor may, by instrument in writing, appoint any person to be a receiver (which term shall include a receiver and manager) of the Collateral including any rents and profits thereof and may remove any receiver and appoint another in his stead. Any such receiver or receivers so appointed shall be vested with all the powers and rights of the Creditor and shall have power to take possession of the Collateral or any part thereof and to carry on or concur in carrying on the business of the Debtor, and to borrow money required for the maintenance, preservation or protection of the Collateral or any part thereof or for the carrying on of such business, and to further charge the Collateral in priority to the security constituted by this Security Agreement as security for money so borrowed, and to exercise all rights attaching or incidental to any securities owned by the Debtor and to sell, lease or otherwise dispose of the whole or any part of the Collateral on such terms and conditions and in such manner as he shall determine. Any such receiver shall for all purposes be deemed to be the agent of the Debtor and not the agent of the Creditor, and therefore, the Creditor shall not be responsible for the acts or omissions of the receiver. The Creditor may from time to time fix the remuneration of such receiver and direct the payment thereof out of the Collateral. The receiver shall apply all monies from time to time received by him in such of the following modes and in such order or priority as the Creditor may from time to time at its option direct, namely: in discharge of all rents, taxes, rates, insurance premiums and outgoings affecting the Collateral; in payment of the remuneration of the receiver; in keeping in good standing all liens and charges on the Collateral prior to the Security Interest; in payment of the costs of carrying out or executing any powers, duties or directions which are vested in the receiver; in payment of the interest accruing due on the Security Agreement and all other amounts owing hereunder; and in payment of the principal due and payable upon the Security Agreement and residue of any monies so received shall be paid to the Debtor. The Creditor, in appointing or refraining from appointing such receiver, shall not incur any liability to the receiver, the Debtor or otherwise.

8.3 In addition to the rights and remedies specifically provided herein, the Creditor shall, upon default have the rights and remedies of a secured party under the Act.

9. RECEIVABLES

The Creditor may collect, realize, sell, or otherwise deal with the Debts or any part thereof in such manner, upon such terms and conditions and at such time or times, whether before or after default, as may seem to it advisable and without notice to the Debtor. The Creditor shall not be liable or accountable for any failure to collect, realize, sell or obtain payment of the Debts or any part thereof and shall not be bound to institute proceedings for the purpose of collecting, realizing or obtaining payment of the same or for the purpose of preserving any rights of the Creditor, the Debtor or any other person, firm or corporation in respect of the same. All monies collected or received by the Creditor in respect of the Debts or other Collateral may be applied on account of such parts of the Indebtedness of the Debtor as the Creditor may, in its sole discretion, elect, or in the discretion of the Creditor may be released to the Debtor, all without prejudice to the liability of the Debtor or the Creditor's right to hold and realize the security constituted by this Security Agreement.

10. CHARGES AND EXPENSES

The Creditor may charge on its own behalf and pay to others reasonable sums for expenses incurred and for services rendered (expressly including legal advice and services) in connection with the

preparation and registration of this Security Agreement and in connection with the realization, disposition of, retention or collection of the Collateral or any part thereof, and such sums shall be a subordinate charge, subject to the Security Interest and Encumbrances shown in Schedule "B" on the proceeds of such realization, disposition or collection and shall be added to the Indebtedness secured by this Security Agreement and shall also be secured hereby.

11. DEALINGS BY THIRD PARTIES

No person dealing with the Creditor or its agent or a receiver shall be concerned to enquire whether the Security Interest has become enforceable, or whether the powers which the Creditor or its agent is purporting to exercise have become exercisable, or whether any money remains due upon the security constituted by this Security Agreement, or as to the necessity or expediency of the stipulations and conditions to which any sale shall be made, or as to the propriety or regularity of any sale, or of any other dealing by the Creditor with the Collateral, or to see to the application of any money paid to the Creditor.

12. ADDITIONAL COVENANTS

The Debtor hereby covenants and agrees with the Creditor, so long as this Security Agreement remains outstanding, that:

- (a) it will do, observe and perform all matters and things necessary or expedient to be done, observed or performed by virtue of any law of Canada or any province or municipality thereof for the purpose of creating and maintaining the security hereby constituted;
- (b) it will, at all times, maintain all licenses, permits and authorizations to enable it to conduct its business; will carry on and conduct its business in a proper, efficient and businesslike manner and in accordance with good business practice;
- (c) it will upon the reasonable request of the Creditor, provide the Creditor with such information concerning the Collateral and the business of the Debtor as required by the Creditor;
- (d) it will pay or cause to be paid all taxes, rates, government fees and dues, levies, assessed or imposed on it and its property or any part thereof as and when the same become due and payable, save and except when and so long as the validity of any such taxes, rates, fees, dues, levies, assessments or imposts is, in good faith, contested by it and will, if and when required in writing by the Creditor, furnish the Creditor for inspection, with receipts for any of such payments;
- (e) it will not, without the prior written consent of the Creditor, which may be granted or withheld by the Creditor, in its absolute discretion, sell, transfer, assign or otherwise dispose of any part of the Collateral other than in the ordinary course of its business, for the purpose of carrying on same in a lawful manner not inconsistent with the provisions of this agreement or any other agreement of the Debtor with the Creditor.

13. FURTHER ASSURANCES

The Debtor shall from time to time forthwith on the Creditor's request do, make and execute all such financing statements, further assignments, documents, acts, matters and things as may be required by the Creditor of, or with respect to, the Collateral or any part thereof or as may be required to give effect to these presents, and the Debtor hereby constitutes and appoints a duly authorized officer of the Creditor the true and lawful attorney of the Debtor irrevocable with full power of substitution to do, make and execute all such statements, assignments, documents, acts, matters or things with the right to use the name of the Debtor whenever and wherever it may be deemed necessary or expedient.

14. DEALINGS BY THE CREDITOR

The Creditor may grant extensions of time and other indulgences, take and give up securities, accept compositions, grant releases and discharges and otherwise deal with the Debtor, debtors of the Debtor, sureties and others and with the Collateral and other securities as the Creditor may see fit

without prejudice to the liability to the Debtor or the Creditor's rights to hold and realize the security constituted by this Security Agreement.

15. NO REMEDY EXCLUSIVE

No remedy herein conferred upon or reserved to the Creditor for the realization of the Security Interest, enforcement of rights of the Creditor or otherwise is intended to be exclusive of any other remedy or remedies hereunder or under any security collateral hereto, and each and every such remedy shall be cumulative, and shall be in addition to every other remedy given hereunder or under any other document or agreement in respect of the obligations to the Creditor owned by the Debtor. Every power and remedy given by this Security Agreement to the Creditor may be exercised from time to time as often as may be deemed expedient by the Creditor. The taking of any action or proceedings or refraining from so doing, or any other dealings with any other security for the monies secured hereby, shall not release or affect the security constituted by this Security Agreement.

16. DISCHARGE AND SATISFACTION

Upon satisfaction by the Debtor of all Indebtedness of the Debtor owed to the Creditor, the Creditor shall, upon the request and at the expense of the Debtor, execute and deliver to the Debtor such releases and discharges as the Debtor may reasonably require.

17. WAIVER OF COVENANTS

The Creditor may waive any breach by the Debtor of any of the provisions contained in this Security Agreement or any failure by the Debtor in the observance or performance of any covenant or condition required to be observed or performed by the Debtor hereunder; provided that no such waiver by the Creditor shall extend to or be taken in any manner to affect any subsequent breach or failure or the rights resulting therefrom.

18. APPLICATION OF INSURANCE PROCEEDS

Any insurance monies received by the Creditor pursuant to this Security Agreement may at the option of the Creditor be applied to restoring, replacing or repairing the Collateral or any part thereof, or be paid to the Debtor, or any such monies may be applied in the sole discretion of the Creditor, in whole or in part, to the repayment of the obligations hereby secured or any part thereof whether then due or not, with any partial payments to be credited against principal amounts of Indebtedness payable by the Debtor in inverse order of maturity.

19. ATTACHMENT

Each of the Debtor and the Creditor acknowledges that it is its intention that the security interests herein created attach on the execution hereof by the Debtor (save as to after-acquired property forming part of the Collateral in respect of which attachment will result forthwith upon the Debtor acquiring rights thereto) and that value has been given.

20. NOTICES

Any notice required by or given under or in connection with this agreement may be effectively given if it is in written form and given in the same manner and extent as provided for in the Charge.

21. GENERAL

This agreement:

- (a) shall be a continuing agreement in every respect;
- (b) shall be governed by the laws of the Province of Ontario; and
- (c) may be terminated by the Debtor by written notice delivered to the Creditor at the above-mentioned address at any time when the Debtor is not indebted or liable to the Creditor. For greater certainty, it is declared that any and all future loans, advances or other value which the Creditor may in its discretion make or extend to or for the account of the Debtor shall be secured by this agreement. Nothing contained in this agreement shall in any way

obligate the Creditor to grant, continue, renew, extend time for payment of, or accept anything which constitutes or would constitute Indebtedness.

22. **BINDING EFFECT**

This Security Agreement is binding upon the Debtor and its successors and permitted assigns.

23. **RECEIPT**

The Debtor acknowledges receipt of a duplicate original hereof.

IN WITNESS WHEREOF debtor has executed this agreement this 6th day of March, 2013.

~~WYNFORD PROFESSIONAL CENTRE
LTD.~~

Per: 

Name: Norma Walton

Title: President

I have authority to bind the Corporation.

SCHEDULE "A"LEGAL DESCRIPTION

Units 1 to 8, Units 12 to 18, Units 22 to 64, Units 90 to 138 and Units 140 and 141, all inclusive, Level 1,
Units 1 to 16 and Units 42 to 59, all inclusive, Level 2,
Units 9 to 14 and Units 17 to 90, all inclusive, Level 3,
Units 3 to 16, both inclusive, Level 5,
Unit 1, Units 3 to 17, Units 19 and 20, all inclusive, Level 6,
Units 1 to 8 and Units 12 to 20, all inclusive, Level 7,
Units 1 to 100 and Units 103 to 110, all inclusive, Level A,
Metro Toronto Condominium Plan No. 1037, together with their appurtenant interests,
City of Toronto,
Land Titles Division for the Land Registry Office of Toronto (No. 66),
being all of PINs 12037-0001(LT) to 12037-0008(LT), 12037-0012(LT) to 12037-0018(LT), 12037-0022(LT) to 12037-0064(LT), 12037-0090(LT) to 12037-0138(LT), 12037-0140(LT) to 12037-0157(LT), 12037-0183(LT) to 0200(LT), 12037-0219(LT) to 12037-0224(LT), 12037-0227(LT) to 12037-0300(LT), 12037-0319(LT) to 12037-0333(LT), 12037-0335(LT) to 12037-0349(LT), 12037-0351(LT) to 12037-0360(LT), 12037-0364(LT) to 12037-0472(LT), 12037-0475(LT) to 12037-0482(LT), all inclusive;

municipally located at 18 Wynford Drive, Toronto, Ontario.


000624

SCHEDULE "B"

NL.

TAB M

THIS IS **EXHIBIT "M"** REFERRED TO IN
THE AFFIDAVIT OF **GAETANO COSCIA**
SWORN BEFORE ME THIS 9th DAY
OF FEBRUARY, 2015



A Commissioner, Notary, Etc.
ZALE SKOLNIK

Zale Maxwell Skolnik, a Commissioner, etc.,
Province of Ontario, while a Student-at-Law.
Expires September 12, 2017.



LAND
REGISTRY
OFFICE #66

PARCEL REGISTER (ABBREVIATED) FOR PROPERTY IDENTIFIER

12037-0001 (LT)

PAGE 1 OF 2
PREPARED FOR KRYAN123
ON 2015/02/06 AT 16:10:34

* CERTIFIED IN ACCORDANCE WITH THE LAND TITLES ACT * SUBJECT TO RESERVATIONS IN CROWN GRANT *

PROPERTY DESCRIPTION: UNIT 1, LEVEL 1, METRO TORONTO CONDOMINIUM PLAN NO. 1037 AND ITS APPURTENANT INTEREST. THE DESCRIPTION OF THE CONDOMINIUM PROPERTY IS : PART OF BLOCK J ON PLAN M-864 CITY OF NORTH YORK DESIGNATED AS PARTS 1, 2, 3, 4, 5, 15, 17, 22 AND 24 ON PLAN 66R16437 THE BOUNDARY OF THE WEST LIMIT OF GERVAIS DRIVE HAS BEEN CONFIRMED UNDER THE BOUNDARIES ACT BY PLAN BA-1365 REGISTERED AS D538 INSTRUMENT A721241. SUBJECT TO EASEMENT IN FAVOUR OF THE CORPORATION OF THE CITY OF NORTH YORK, OVER PART 17 ON PLAN 66R16437 IN A66700 TOGETHER WITH AND SUBJECT TO RIGHTS AND EASEMENTS CREATED IN SCHEDULE A OF DECLARATION D349755, CITY OF TORONTO

PROPERTY REMARKS:
ESTATE/QUALIFIER:
FEE SIMPLE
ABSOLUTE

RECENTLY:
CONDOMINIUM FROM 10133-0066

OWNERS' NAMES:
WINFORD PROFESSIONAL CENTRE LTD.

CAPACITY SHARE:
ROVN

PIN CREATION DATE:
1992/10/07

| REG. NUM. | DATE | INSTRUMENT TYPE | AMOUNT | PARTIES FROM | PARTIES TO | CERT/CHKD |
|---|------------|--|-------------|---|---------------------------------------|-----------|
| **EFFECTIVE 2000/07/29 | | THE NOTATION OF THIS "BLOCK IMPLEMENTATION DATE" OF 1992/10/06 ON THIS PIN** | | | | |
| **WAS REPLACED WITH THE "PIN CREATION DATE" OF 1992/10/07** | | | | | | |
| ** PRINTOUT INCLUDES ALL DOCUMENT TYPES (DELETED INSTRUMENTS NOT INCLUDED) ** | | | | | | |
| D349755 | 1992/10/06 | DECLARATION CONDO | | 618100 ONTARIO LIMITED | | C |
| MTCF1037 | 1992/10/06 | PLAN CONDOMINIUM | | METROPOLITAN TORONTO CONDOMINIUM CORPORATION NO. 1037 | | C |
| D371043 | 1993/03/16 | BYLAW # 1 | | METROPOLITAN TORONTO CONDOMINIUM CORPORATION NO. 1037 | | C |
| D371044 | 1993/03/16 | BYLAW # 2 | | METROPOLITAN TORONTO CONDOMINIUM CORPORATION NO. 1037 | | C |
| D371045 | 1993/03/16 | BYLAW # 3 | | METROPOLITAN TORONTO CONDOMINIUM CORPORATION NO. 1037 | | C |
| D371046 | 1993/03/16 | BYLAW # 4 | | METROPOLITAN TORONTO CONDOMINIUM CORPORATION NO. 1037 | | C |
| AT2615932 | 2011/02/07 | TRANSFER | \$71,548 | 1069180 ONTARIO LIMITED | WINFORD PROFESSIONAL CENTRE LTD., | C |
| AT2678061 | 2011/04/29 | APL CH NAME OWNER | | WINFORD PROFESSIONAL CENTRE LTD., | WINFORD PROFESSIONAL CENTRE LTD. | C |
| AT2944157 | 2012/02/13 | CONDO AMENDMENT | | METROPOLITAN TORONTO CONDOMINIUM CORPORATION NO.1037 | | C |
| | | REMARKS: D349755. AMENDMENT TO THE DECLARATION UNDER SECTION 107 OF THE CONDOMINIUM ACT, 1998. | | | | |
| AT3251575 | 2013/03/07 | CHARGE | \$9,850,000 | WINFORD PROFESSIONAL CENTRE LTD. | COMPUTERSHARE TRUST COMPANY OF CANADA | C |

NOTE: ADJOINING PROPERTIES SHOULD BE INVESTIGATED TO ASCERTAIN DESCRIPTIVE INCONSISTENCIES, IF ANY, WITH DESCRIPTION REPRESENTED FOR THIS PROPERTY.
NOTE: ENSURE THAT YOUR PRINTOUT STATES THE TOTAL NUMBER OF PAGES AND THAT YOU HAVE PICKED THEM ALL UP.

000626

* CERTIFIED IN ACCORDANCE WITH THE LAND TITLES ACT * SUBJECT TO RESERVATIONS IN CROWN GRANT *


| REG. NUM. | DATE | INSTRUMENT TYPE | AMOUNT | PARTIES FROM | PARTIES TO | CERT/CHKD |
|---|------------|-------------------|----------|---------------------------------------|---------------------------------------|-----------|
| AT3251636 REMARKS: RE, AT3251575 | 2013/03/07 | NO ASSGN RENT GEN | | WYNFORD PROFESSIONAL CENTRE LTD. | COMPUTERSHARE TRUST COMPANY OF CANADA | C |
| AT3481843 | 2013/12/17 | CONSTRUCTION LIEN | \$9,354 | LASER HEATING & AIR CONDITIONING INC. | | C |
| AT3487284 REMARKS: AT3481843 | 2013/12/24 | CERTIFICATE | | LASER HEATING & AIR CONDITIONING INC. | | C |
| AT3557742 | 2014/04/14 | CONSTRUCTION LIEN | \$18,518 | LASER HEATING & AIR CONDITIONING INC. | | C |
| AT3585403 REMARKS: COA RE: AT3557779 & AT3557742 | 2014/05/21 | CERTIFICATE | | LASER HEATING & AIR CONDITIONING INC. | | C |

000627

NOTE: ADJOINING PROPERTIES SHOULD BE INVESTIGATED TO ASCERTAIN DESCRIPTIVE INCONSISTENCIES, IF ANY, WITH DESCRIPTION REPRESENTED FOR THIS PROPERTY.
 NOTE: ENSURE THAT YOUR PRINTOUT STATES THE TOTAL NUMBER OF PAGES AND THAT YOU HAVE PICKED THEM ALL UP.

TAB N


THIS IS **EXHIBIT "N"** REFERRED TO IN
THE AFFIDAVIT OF **GAETANO COSCIA**
SWORN BEFORE ME THIS 9th DAY
OF FEBRUARY, 2015



A Commissioner, Notary, Etc.
ZALE SKOLNIK

Zale Maxwell Skolnik, a Commissioner, etc.,
Province of Ontario, while a Student-at-Law.
Expires September 12, 2017.

Court File No.: CV-13-10280-00CL



**ONTARIO
SUPERIOR COURT OF JUSTICE
COMMERCIAL LIST**

THE HONOURABLE MR.

) FRIDAY, THE 5th DAY

JUSTICE NEWBOULD

)
) OF NOVEMBER, 2013

B E T W E E N:

DBDC SPADINA LTD.,
and THOSE CORPORATIONS LISTED ON SCHEDULE A HERETO

Applicants

and

NORMA WALTON, RONAULD WALTON, THE ROSE & THISTLE GROUP
LTD. and EGLINTON CASTLE INC.

Respondents

and

THOSE CORPORATIONS LISTED ON SCHEDULE B HERETO, TO BE
BOUND BY THE RESULT

ORDER

THIS MOTION made by the Applicants, DBDC Spadina Ltd. and those Corporations Listed on Schedule "A" hereto for an Order appointing Schonfeld Inc. Receivers + Trustees, as manager (in such capacities, the "Manager") without security, of all of the assets, undertakings and properties of the Schedule "B" Corporations, or for other relief, was heard this day at 330 University Avenue, Toronto, Ontario.

ON READING the Affidavits of Jim Reitan sworn October 1, October 3 and October 24, 2013 and the Exhibits thereto, the Affidavit of Susan Lyons and the Exhibits hereto, the Affidavit of Lorna Groves and the Exhibits thereto, the First Interim Report of the Inspector,

Schonfeld Inc., the Supplemental Report to the First Interim Report of the Inspector and the Exhibits thereto, the Second Interim Report of the Inspector and the Exhibits thereto, the Affidavits of Norma Walton sworn October 3 and 31, 2013 and the Exhibits thereto and on hearing the submissions of counsel for the Applicants, counsel for the Inspector and counsel for the Respondents,

SERVICE

1. THIS COURT ORDERS that the time for service of the Notice of Motion and the Motion Record is hereby abridged so that this motion is properly returnable today and hereby dispenses with further service thereof.

CONTINUING ORDERS

2. THIS COURT ORDERS that the Orders of the Honourable Justice Newbould dated October 4, 2013 and October 25, 2013 continue in full force and effect except as modified by this Order.

APPOINTMENT

3. THIS COURT ORDERS that the Manager is hereby appointed Manager, without security, of all of the real property owned by the Schedule "B" Companies hereto (the "Real Estate") and all of the current and future assets, undertakings and property, real and personal, of the Schedule "B" Corporations of every nature and kind whatsoever, and wherever situate, including all proceeds thereof (collectively with the Real Estate, the "Property") effective upon the granting of this Order.

MANAGER'S POWERS

4. THIS COURT ORDERS that the Manager shall have the powers of the Inspector granted pursuant to the Order of the Honourable Justice Newbould dated October 4, 2013, including but not limited to access to the premises and books and records of the Respondent The Rose & Thistle Group Ltd.
5. THIS COURT ORDERS that the Manager is hereby empowered and authorized, but not obligated, to act at once in respect of the Property and, without in any way limiting the generality of the foregoing, the Manager is hereby expressly empowered and authorized to do any of the following where the Manager considers it necessary or desirable:
 - (a) to undertake sole and exclusive authority to manage and control the Property and any and all proceeds, receipts and disbursements arising out

of or from the Property, wheresoever located, and any and all proceeds, receipts and disbursements arising out of or from the Property, and for greater certainty, the Manager shall have sole and exclusive right and control of the Schedule "B" Corporations' bank accounts wherever located in accordance with this Order;

- (b) to open bank accounts at any banking institution acceptable to the Applicant to transfer funds from the current bank accounts of the Schedule "B" Companies, as necessary, ~~with prior notice to the Parties;~~ ✓ MS
- (c) to receive, preserve, and protect and maintain control of the Property, or any part or parts thereof, including, but not limited to, the changing of locks and security codes, the relocating of Property to safeguard it, the engaging of independent security personnel, the taking of physical inventories and the placement of such insurance coverage as may be necessary or desirable;
- (d) to manage, operate, and carry on the business of the Schedule "B" Corporations, including the powers to enter into any agreements, incur any obligations in the ordinary course of business, cease to carry on all or any part of the business ~~upon prior notice to the Parties,~~ ✓ MS or cease to perform any contracts of any of the Schedule "B" Corporations ~~upon prior notice to the Parties;~~ ✓ MS
- (e) to engage consultants, appraisers, agents, experts, auditors, accountants, managers, counsel and such other persons from time to time and on whatever basis, including on a temporary basis, to assist with the exercise of the powers and duties conferred by this order including but not limited to a property manager, including but not limited to:
- (i) DMS Properties;
 - (ii) Briarlane Property Rental Management Inc.; and

(iii) Sterling Karamar;

(f) to purchase or lease such machinery, equipment, inventories, supplies, premises or other assets to continue the business of the Schedule "B" Corporations or any part or parts thereof;

(g) to receive and collect all monies and accounts now owed or hereafter owing to the Schedule "B" Corporations and to exercise all remedies of the Schedule "B" Corporations in collecting such monies, including, without limitation, to enforce any security held by any of the Schedule "B" Corporations, ~~provided that the Manager shall give prior notice to the Parties of any enforcement of security;~~ ✓ 2/15

(h) subject to paragraph 4 below, to settle, extend or compromise any indebtedness owing to any of the Schedule "B" Corporations, ~~provided that the Manager shall give prior notice to the Parties of the settlement of any material indebtedness;~~ ✓ 2/15

(i) to execute, assign, issue and endorse documents of whatever nature in respect of any of the Property, whether in the Manager's name or in the name and on behalf of the Schedule "B" Corporations, for any purpose pursuant to this Order;

(j) to undertake environmental investigations, assessments, engineering and building condition or other examinations of the Real Estate;

(k) subject to paragraph 12 below, to initiate, prosecute and continue the prosecution of any and all proceedings and to defend all proceedings now pending or hereafter instituted with respect to the Schedule "B" Corporations, the Property or the Manager, and to settle or compromise any such proceedings. The authority hereby conveyed shall extend to such appeals or applications for judicial review in respect of any order or judgment pronounced in any such proceeding;

- (l) subject to paragraph 13 below, to market the Property and in particular the Real Estate, including advertising and soliciting offers in respect of the Property and negotiating such terms and conditions of sale as the Manager in its discretion may deem appropriate;
- (m) to enter into agreements and to sell, convey, transfer, or assign the Property or any part or parts thereof of the Schedule "B" Corporations' business, with the prior approval of this Court in respect of any transaction, and in each such case notice under subsection 63(4) of the Ontario *Personal Property Security Act*, shall not be required, and in each case the Ontario *Bulk Sales Act* shall not apply;
- (n) to have on-line and electronic as well as hard copy access to the bank accounts of the Rose & Thistle Group Ltd. to review all receipts and disbursements total from such accounts and to request and receive on a timely basis from the Respondents particulars of all receipts and disbursements sufficient for the Inspector to identify such transfers, the parties involved and the reasons therefore;
- (o) upon notice to all parties and affected registered encumbrances, to apply for any vesting order or other orders necessary to convey the Property or any part or parts thereof to a purchaser or purchasers thereof, free and clear of any liens or encumbrances affecting such Property;
- (p) to report to, meet with and discuss with such affected Persons (as defined below) as the Manager considers appropriate on all matters relating to the Property, and to share information, subject to such terms as to confidentiality as the Manager deems advisable;
- (q) to apply for any permits, licences, approvals or permissions as may be required by any governmental authority and any renewals thereof for and on behalf of and, if thought desirable by the Manager, in the name of the Schedule "B" Corporations;

- (r) to do all acts and execute, in the name and on behalf of the Schedule "B" Corporations, all documents, and for that purpose use the seal of the corporation, if any; and
- (s) to take any steps reasonably incidental to the exercise of these powers.

and in each case where the Manager takes any such actions or steps, it shall, subject to paragraph 4 below, be exclusively authorized and empowered to do so, to the exclusion of all other Persons (as defined below), including the Schedule "B" Corporations, and without interference from any other Person. For greater certainty, nothing in this Management Order or to the Manager's exercise of its powers hereunder shall cause the Manager to be, or deemed to be, a receiver within the meaning of the *Bankruptcy and Insolvency Act*.

✓ ~~6. The Manager shall take reasonable steps to provide the Parties with an accounting on a monthly basis of any collections referred to in subparagraphs 5(g) above.~~ 217

DUTY TO PROVIDE ACCESS AND CO-OPERATION TO THE MANAGER

- 7. THIS COURT ORDERS that (i) the Schedule "B" Corporations and The Rose & Thistle Group Inc., (ii) all of their current and former directors, officers, employees, agents, accountants, legal counsel and shareholders, and all other persons acting on its instructions or behalf, including but not limited to the Respondents and all others having notice of this Order; (iii) all other individuals, firms, corporations, governmental bodies or agencies, or other entities having notice of this Order; and (iv) Meridian Credit Union; and (v) without limiting the generality of the foregoing, Norma Walton, Ronald Walton, anyone acting under the instructions of anyone listed in this paragraph; and (vi) anyone with notice of this order (all of the foregoing, collectively, being "Persons" and each being a "Person") shall forthwith advise the Manager of the existence of any Property in such Person's possession or control, shall grant immediate and continued access to the Property to the Manager, and shall deliver all such Property to the Manager upon the Manager's request, and in any event no later than 36 hours following the Manager's request.
- 8. THIS COURT ORDERS that all Persons shall forthwith advise the Manager of the existence of any books, documents, securities, contracts, orders, corporate and accounting records, and any other papers, records and information of any kind related to the business or affairs of the Schedule "B" Corporations, and any computer programs, computer tapes, computer disks, or other data storage media containing any such information (the foregoing, collectively, the "Records") in that Person's possession or control, and shall provide to the Manager or permit the Manager to make, retain and take away copies thereof and grant to the Manager unfettered access to and use of accounting, computer, software and physical facilities relating thereto, provided however that nothing in this

paragraph 9 or in paragraph 11 of this Order shall require the delivery of Records, or the granting of access to Records, which may not be disclosed or provided to the Manager due to the privilege attaching to solicitor-client communication or litigation work product belong to a Shareholder or a director of a Schedule "B" Corporations personally or due to statutory provisions prohibiting such disclosure.

- 9. THIS COURT ORDERS that the Records shall, upon reasonable notice to the Manager and during normal business hours of the Manager, be open to examination by each of the parties and their respective legal counsel, and that a copy of these Records be provided by the Manager of the parties upon request, the reasonable costs associated with such access and copies to be determined by the Manager, and invoiced to and paid by the requesting party to the Manager forthwith.
- 10. THIS COURT ORDERS that if any Records are stored or otherwise contained on a computer or other electronic system of information storage, whether by independent service provider or otherwise, all Persons in possession or control of such Records shall forthwith give unfettered access to the Manager for the purpose of allowing the Manager to recover and fully copy all of the information contained therein whether by way of printing the information onto paper or making copies of computer disks or such other manner of retrieving and copying the information as the Manager in its discretion deems expedient, and shall not alter, erase or destroy any Records without the prior written consent of the Manager. Further, for the purposes of this paragraph, all Persons shall provide the Manager with all such assistance in gaining immediate access to the information in the Records as the Manager may in its discretion require including providing the Manager with instructions on the use of any computer or other system and providing the Manager with any and all access codes, account names and account numbers that may be required to gain access to the information.

NO PROCEEDINGS AGAINST THE MANAGER

- 11. THIS COURT ORDERS that, except as may be provided herein, no proceeding or enforcement process in any court or tribunal (each, a "Proceeding"), shall be commenced or continued against the Manager except with the written consent of the Manager or with leave of this Court.

NO PROCEEDINGS AGAINST THE SCHEDULE "B" CORPORATIONS OR THE PROPERTY

- 12. THIS COURT ORDERS that no Proceeding against or in respect of any of the Schedule "B" Corporations or the Property shall be commenced or continued except with the written consent of the Manager or with leave of this Court and any and all Proceedings currently under way against or in respect of the Schedule "B" Corporations or the Property, with the exception of the proceedings referred to in paragraph 7, are hereby stayed and suspended pending further Order of this Court. Notwithstanding any other provision in this Order, the parties shall not be precluded from taking any steps or from commencing or continuing any proceedings in Ontario Superior Court of Justice, Court File No. CV-13-10280-00CL (Commercial List), and in such circumstances the Manager

shall not be obliged to defend or participate on behalf of the Schedule "B" Corporations and the Manager shall not be liable for any costs, damages or awards related to any such proceedings.

NO EXERCISE OF RIGHTS OR REMEDIES

13. THIS COURT ORDERS that, except as may be provided herein, all rights and remedies against the Schedule "B" Corporations, the Manager, or affecting the Property, are hereby stayed and suspended except with the written consent of the Manager or leave of this Court, provided however that nothing in this paragraph shall (i) empower the Manager or the Schedule "B" Corporations to carry on any business which the Schedule "B" Corporations is not lawfully entitled to carry on, (ii) exempt the Manager or the Schedule "B" Corporations from compliance with statutory or regulatory provisions relating to health, safety or the environment, (iii) prevent the filing of any registration to preserve or perfect a security interest, or (iv) prevent the registration of a claim for lien.

NO INTERFERENCE WITH THE MANAGER

14. THIS COURT ORDERS that no Person shall discontinue, fail to honour, alter, interfere with, repudiate, terminate or cease to perform any right, renewal right, contract, agreement, licence or permit in favour of or held by the Schedule "B" Corporations, without written consent of the Manager or leave of this Court.

CONTINUATION OF SERVICES

15. THIS COURT ORDERS that all Persons having oral or written agreements with the Schedule "B" Corporations or statutory or regulatory mandates for the supply of goods and/or services, including without limitation, all computer software, communication and other data services, centralized banking services, payroll services, insurance, transportation services, utility or other services to the Schedule "B" Corporations are hereby restrained until further Order of this Court from discontinuing, altering, interfering with or terminating the supply of such goods or services as may be required by the Manager, and that the Manager shall be entitled to the continued use of the Schedule "B" Corporations' current telephone numbers, facsimile numbers, internet addresses and domain names, provided in each case that the normal prices or charges for all such goods or services received after the date of this Order are paid by the Manager in accordance with normal payment practices of the Schedule "B" Corporations or such other practices as may be agreed upon by the supplier or service provider and the Manager, or as may be ordered by this Court.
16. THIS COURT ORDERS that Respondents are enjoined from canceling or failing to renew any insurance policies or other coverage in respect of to the Rose & Thistle Group Ltd. and/or the Schedule B Companies or any property owned by them, except with the express written approval of the Manager.
17. THIS COURT ORDERS that the Inspector shall be added as a named insured to any existing insurance policies or other coverage in respect of to the Rose & Thistle Group Ltd. and/or the Schedule B Companies or any property owned by them.

MANAGER TO HOLD FUNDS

18. THIS COURT ORDERS that all funds, monies, cheques, instruments, and other forms of payments received or collected by the Manager from and after the making of this Order from any source whatsoever, including without limitation the sale of all or any of the Property and the collection of any accounts receivable in whole or in part, whether in existence on the date of this Order or hereafter coming into existence, shall be deposited into either the existing bank accounts held by Schedule "B" Corporations' or one or more new accounts to be opened by the Manager, at the Manager's discretion, as the Manager may reasonably decide and the monies standing to the credit of such accounts from time to time, net of any disbursements provided for herein, shall be held by the Manager to be paid in accordance with the terms of this Order or any further Order of this Court.

LIMITATION ON ENVIRONMENTAL LIABILITIES

19. THIS COURT ORDERS that nothing herein contained shall require the Manager to occupy or to take control, care, charge, possession or management (separately and/or collectively, "Possession") of any of the Property that might be environmentally contaminated, might be a pollutant or a contaminant, or might cause or contribute to a spill, discharge, release or deposit of a substance contrary to any federal, provincial or other law respecting the protection, conservation, enhancement, remediation or rehabilitation of the environment or relating to the disposal of waste or other contamination including, without limitation, the *Canadian Environmental Protection Act*, the *Ontario Environmental Protection Act*, the *Ontario Water Resources Act*, or the *Ontario Occupational Health and Safety Act* and regulations thereunder (the "Environmental Legislation"), provided however that nothing herein shall exempt the Manager from any duty to report or make disclosure imposed by applicable Environmental Legislation. The Manager shall not, as a result of this Order or anything done in pursuance of the Manager's duties and powers under this Order, be deemed to be in Possession of any of the Property within the meaning of any Environmental Legislation.

LIMITATION ON THE MANAGER'S LIABILITY

20. THIS COURT ORDERS that the Manager shall incur no liability or obligation as a result of its appointment or the carrying out the provisions of this Order, save and except for any gross negligence or wilful misconduct on its part as so found by a court of competent jurisdiction. The Manager shall further enjoy the protections from liability as would otherwise be afforded to a trustee in bankruptcy under section 14.06 of the *Bankruptcy and Insolvency Act* or under any other similar legislation applicable to trustees and receivers.

MANAGER'S ACCOUNTS

21. THIS COURT ORDERS that any expenditures or liability which shall properly be made or incurred by the Manager including the fees and disbursements of the Manager and the fees and disbursements of its legal counsel, incurred at the standard rates and charges of

the Manager and its counsel, shall be allowed to it in passing its accounts and shall form a first charge on the Property in priority to all security interests, trusts, liens, charges and encumbrances, statutory or otherwise, in favour of any Person (the "Manager's Charge").


22. THIS COURT ORDERS that the Manager and its legal counsel, if any, shall pass their accounts from time to time, and for this purpose the accounts of the Manager and its legal counsel are hereby referred to a judge of the Commercial List of the Ontario Superior Court of Justice.
23. THIS COURT ORDERS that prior to the passing of its accounts, the Manager shall be at liberty from time to time to apply reasonable amounts, out of the monies in its hands, against its fees and disbursements, including legal fees and disbursements, incurred at the normal rates and charges of the Manager or its counsel, and such amounts shall constitute advances against its remuneration and disbursements when and as approved by this Court.

FUNDING OF THE MANAGERSHIP

24. THIS COURT ORDERS that the Manager be at liberty and it is hereby empowered to borrow by way of a revolving credit or otherwise, such monies from time to time as it may consider necessary or desirable, provided that the outstanding principal amount does not exceed \$5 million (or such greater amount as this Court may by further Order authorize) at any time, at such rate or rates of interest as it deems advisable for such period or periods of time as it may arrange, for the purpose of funding the exercise of the powers and duties conferred upon the Manager by this Order, including interim expenditures. The whole of the Property shall be and is hereby charged by way of a fixed and specific charge (the "Manager's Borrowings Charge") as security for the payment of the monies borrowed, together with interest and charges thereon, in priority to all security interests, trusts, liens, charges and encumbrances, statutory or otherwise, in favour of any Person, but subordinate in priority to the Manager's Charge and the charges as set out in sections 14.06(7), 81.4(4), and 81.6(2) of the BIA.
25. THIS COURT ORDERS that neither the Manager's Borrowings Charge nor any other security granted by the Manager in connection with its borrowings under this Order shall be enforced without leave of this Court.
26. THIS COURT ORDERS that the Manager is at liberty and authorized to issue certificates substantially in the form annexed as Schedule "A" hereto (the "Manager's Certificates") for any amount borrowed by it pursuant to this Order.
27. THIS COURT ORDERS that the monies from time to time borrowed by the Manager pursuant to this Order or any further order of this Court and any and all Manager's Certificates evidencing the same or any part thereof shall rank on a *pari passu* basis, unless otherwise agreed to by the holders of any prior issued Manager's Certificates.

GENERAL

28. THIS COURT ORDERS that the Manager may from time to time apply to this Honourable Court for advice and directions in the discharge of the Manager's powers and duties hereunder.
29. THIS COURT ORDERS that nothing in this Order shall prevent the Manager from acting as receiver, interim receiver or trustee in bankruptcy of the Schedule "B" Companies.
30. THIS COURT HEREBY REQUESTS that aid and recognition of any court, tribunal, regulatory or administrative body having jurisdiction in Canada to give effect to this Order and to assist the Manager and its agents in carrying out the terms of this Order. All courts, tribunals, regulatory and administrative bodies are hereby respectfully requested to make such orders and to provide such assistance to the Manager, as an officer of this Court, as may be necessary or desirable to give effect to this Order or to assist the Manager and its agents in carrying out the terms of this Order.
31. THIS COURT ORDERS that the Manager be at liberty and is hereby authorized and empowered to apply to any court, tribunal regulatory or administrative body, wherever located, for the recognition of this Order and for assistance in carrying out the terms of this Order.
32. THIS COURT ORDERS that any interested party may apply to this Court to seek the advice and direction of the Court in respect of this Order or the Manager's activities on not less than seven (7) days' notice to the Manager and to any other party likely to be affected by the order sought or upon such other notice, if any, as this Court may order.
33. THIS COURT ORDERS that any court materials in these proceeds may be served by emailing a PDF or other electronic copy of such materials to counsels' email addresses as recorded on the Service List from time to time.



ENTREFOU / INSCRIT A TORONTO
ON / BOOK NO:
LE / DANS LE REGISTRE NO.:

NOV 18 2013

NB

SCHEDULE "A" COMPANIES

1. Dr. Bernstein Diet Clinics Ltd.
2. 2272551 Ontario Limited
3. DBDC Investments Atlantic Ltd.
4. DBDC Investment Pape Ltd.
5. DBDC Investments Highway 7 Ltd.
6. DBDC Investments Trent Ltd.
7. DBDC Investments St. Clair Ltd.
8. DBDC Investments Tisdale Ltd.
9. DBDC Investments Leslie Ltd.
10. DBDC Investments Lesliebrook Ltd.
11. DBDC Fraser Properties Ltd.
12. DBDC Fraser Lands Ltd.
13. DBDC Queen's Corner Inc.
14. DBDC Queen's Plate Holdings Inc.
15. DBDC Dupont Developments Ltd.
16. DBDC Red Door Developments Inc.
17. DBDC Red Door Lands Inc.
18. DBDC Global Mills Ltd.
19. DBDC Donalda Developments Ltd.
20. DBDC Salmon River Properties Ltd.
21. DBDC Cityview Industrial Ltd.
22. DBDC Weston Lands Ltd.
23. DBDC Double Rose Developments Ltd.
24. DBDC Skyway Holdings Ltd.

25. DBDC West Mall Holdings Ltd.
26. DBDC Royal Gate Holdings Ltd.
27. DBDC Dewhurst Developments Ltd.
28. DBDC Eddystone Place Ltd.
29. DBDC Richmond Row Holdings Ltd.

SCHEDULE "B" COMPANIES

1. Twin Dragons Corporation
2. Bannockburn Lands Inc. / Skyline – 1185 Eglinton Avenue Inc.
3. Wynford Professional Centre Ltd.
4. Liberty Village Properties Inc.
5. Liberty Village Lands Inc.
6. Riverdale Mansion Ltd.
7. Royal Agincourt Corp.
8. Hidden Gem Development Inc.
9. Ascalon Lands Ltd.
10. Tisdale Mews Inc.
11. Lesliebrook Holdings Ltd.
12. Lesliebrook Lands Ltd.
13. Fraser Properties Corp.
14. Fraser Lands Ltd.
15. Queen's Corner Corp.
16. Northern Dancer Lands Ltd.
17. Dupont Developments Ltd.
18. Red Door Developments Inc. and Red Door Lands Ltd.
19. Global Mills Inc.
20. Donalda Developments Ltd.
21. Salmon River Properties Ltd.
22. Cityview Industrial Ltd.
23. Weston Lands Ltd.
24. Double Rose Developments Ltd.

25. Skyway Holdings Ltd.
26. West Mall Holdings Ltd.
27. Royal Gate Holdings Ltd.
28. Dewhurst Developments Ltd.
29. Eddystone Place Inc.
30. Richmond Row Holdings Ltd.
31. El-Ad Limited
32. 165 Bathurst Inc.

SCHEDULE "C"

MANAGER CERTIFICATE

CERTIFICATE NO. _____

AMOUNT \$ _____

1. THIS IS TO CERTIFY that [MANAGER'S NAME], the Manager (the "Manager") of the assets, undertakings and properties [DEBTOR'S NAME] acquired for, or used in relation to a business carried on by the Debtor, including all proceeds thereof (collectively, the "Property") appointed by Order of the Ontario Superior Court of Justice (Commercial List) (the "Court") dated the ____ of MONTH, 20YR (the "Order") made in an action having Court file number ____-CL-____, has received as such Manager from the holder of this certificate (the "Lender") the principal sum of \$____, being part of the total principal sum of \$____ which the Manager is authorized to borrow under and pursuant to the Order.
2. The principal sum evidenced by this certificate is payable on demand by the Lender with interest thereon calculated and compounded [daily][monthly not in advance on the ____ day of each month] after the date hereof at a notional rate per annum equal to the rate of ____ per cent above the prime commercial lending rate of Bank of ____ from time to time.
3. Such principal sum with interest thereon is, by the terms of the Order, together with the principal sums and interest thereon of all other certificates issued by the Manager pursuant to the Order or to any further order of the Court, a charge upon the whole of the Property, in priority to the security interests of any other person, but subject to the priority of the charges set out in the Order and in the *Bankruptcy and Insolvency Act*, and the right of the Manager to indemnify itself out of such Property in respect of its remuneration and expenses.
4. All sums payable in respect of principal and interest under this certificate are payable at the main office of the Lender at Toronto, Ontario.
5. Until all liability in respect of this certificate has been terminated, no certificates creating charges ranking or purporting to rank in priority to this certificate shall be issued by the Manager to any person other than the holder of this certificate without the prior written consent of the holder of this certificate.
6. The charge securing this certificate shall operate so as to permit the Manager to deal with the Property as authorized by the Order and as authorized by any further or other order of the Court.
7. The Manager does not undertake, and it is not under any personal liability, to pay any sum in respect of which it may issue certificates under the terms of the Order.

DATED the ____ day of _____, 20 ____.

[MANAGER'S NAME], solely in its capacity
as Manager of the Property, and not in its
personal capacity

Per: _____

Name:

Title:

DBDC SPADINA LTD., and those corporations listed on Schedule
A hereto
Plaintiffs

-and- NORMA WALTON et al.

Defendants

Court File No. CV-13-10280-00CL

ONTARIO
SUPERIOR COURT OF JUSTICE
COMMERCIAL LIST

PROCEEDING COMMENCED AT TORONTO

ORDER

LENCZNER SLAGHT ROYCE
SMITH GRIFFIN LLP
Barristers
Suite 2600
130 Adelaide Street West
Toronto ON M5H 3P5

Peter H. Griffin (19527Q)
Tel: (416) 865-2921
Fax: (416) 865-3558
Email: pgriffin@litigate.com
Shara N. Roy (49950H)
Tel: (416) 865-2942
Fax: (416) 865-3973
Email: sroy@litigate.com

Lawyers for the Plaintiffs

38

000646

TAB O

THIS IS **EXHIBIT "O"** REFERRED TO IN
THE AFFIDAVIT OF **GAETANO COSCIA**
SWORN BEFORE ME THIS 9th DAY
OF FEBRUARY, 2015



A Commissioner, Notary, Etc.
ZALE SKOLNIK

Zale Maxwell Skolnik, a Commissioner, etc.,
Province of Ontario, while a Student-at-Law.
Expires September 12, 2017.

Wendy Lee

From: Dunn, Mark <mdunn@goodmans.ca>
Sent: Thursday, February 27, 2014 8:54 PM
To: Dominique Michaud
Cc: Empey, Brian; Irving Marks; 'harlan@schonfeldinc.com'
Subject: RE: Trez Properties- Status Update

Dom,

With respect to Wynford, I can advise as follows:

1. The Financial Statements prepared by Rose & Thistle indicate that there is approximately \$1.23 million outstanding from Wynford Professional Centre to the condominium corporation. The Manager has not verified this amount;
2. We do not believe the corporation has registered a lien. We checked title for one of the units two days ago. It has not been our practice to pull PINs for each unit;
3. The Manager has not paid condominium fees since its appointment.

With respect to the balance of the properties:

- 1450 Don Mills has been on the market for approximately two days. I am told that your client was advised of this directly;
- 295 The West Mall is not on the market because the first mortgagee has not yet consented to the launch the Manager is working with the first mortgagee and is cognizant of the deadline;
- As we discussed, 18 Wynford is not being marketed at this time because of issues with the reserve fund and condominium fees. The Manager continues to assess the situation.

Mark Dunn

Goodmans LLP

416.849.6895
mdunn@goodmans.ca

Bay Adelaide Centre
333 Bay Street, Suite 3400
Toronto, ON M5H 2S7
goodmans.ca

From: Dominique Michaud [<mailto:dmichaud@robapp.com>]
Sent: Thursday, February 27, 2014 11:49 AM
To: Dunn, Mark
Cc: Empey, Brian; Irving Marks; 'harlan@schonfeldinc.com'
Subject: Trez Properties- Status Update

Mark:

Further to my voicemail , I am still waiting on your response to the questions I set out below.

Also, can you confirm the status of the 18 Wynford Drive, 1450 Don Mills and 295 West Mall. As you know, para. 14 of the Order requires that the manager have these properties listed and to be actively marketing the property by tomorrow.

Regards,



Dominique Michaud
T.416.360.3795
E.dmichaud@robapp.com
ROBINS APPLEBY
BARRISTERS + SOLICITORS

000649

From: Dominique Michaud [<mailto:dmichaud@robapp.com>]
Sent: Friday, February 14, 2014 3:41 PM
To: 'Dunn, Mark'
Cc: 'Empey, Brian'; Irving Marks; 'harlan@schonfeldinc.com'
Subject: RE: GOODMANS-#6291788-v3-Trez_Confidentiality_Agreement.docx

Mark:

Thanks for the update. I have a few more questions about the condominium arrears:

1. What amount is owed for condominium arrears?
2. Has the condominium corporation registered a lien against the units for these arrears?
3. Have the condominium fees been kept in good standing since the appointment of the Receiver on November 5, 2013? If not, what amounts have been paid and when?

Please provide this information as soon as possible.

Dominique Michaud
Tel: (416) 360-3795
E-mail: dmichaud@robapp.com



Robins Appleby
& Taub

BARRISTERS/SOLICITORS

From: Dunn, Mark [<mailto:mdunn@goodmans.ca>]
Sent: Thursday, February 13, 2014 7:27 PM
To: Dominique Michaud
Cc: Empey, Brian; Irving Marks; 'harlan@schonfeldinc.com'
Subject: RE: GOODMANS-#6291788-v3-Trez_Confidentiality_Agreement.docx

Dom,

I am writing to provide the requested update with respect to the various properties against which Trez has registered (or has had registered on its behalf) a mortgage.

- 1450 Don Mills and 295 The West Mall: CBRE is preparing a confidential information memorandum and data room for each of these properties. We expect these to be sent to potential launch shortly. Cushman & Wakefield is retained as leasing agent for 1450 Don Mills and has commenced its marketing.
- Royal Gate: as you know, the Manager accepted an offer to purchase this property after receiving your client's consent.

- 18 Wynford: as noted in our previous report, there are potential issues with outstanding condominium fees and the state of the condominium corporation reserve fund that make it complicated to market the commercial condominiums owned by Wynford Professional Centre at this time. The Manager is assessing its options and welcomes any input from your client in this regard.

Feel free to contact me with any further questions.

Thanks,
Mark

Mark Dunn
Goodmans LLP

416.849.6895
mdunn@goodmans.ca

Bay Adelaide Centre
333 Bay Street, Suite 3400
Toronto, ON M5H 2S7
goodmans.ca

From: Dominique Michaud [<mailto:dmichaud@robapp.com>]
Sent: Monday, February 10, 2014 5:00 PM
To: Dunn, Mark
Cc: Empey, Brian; Irving Marks; 'harlan@schonfeldinc.com'
Subject: RE: GOODMANS-#6291788-v3-Trez_Confidentiality_Agreement.docx

Mark:

Further to our discussion, can you please send me a brief written summary of the status and issues relating to the sales and marketing process on the properties on which Trez holds a mortgage. I want to make sure the issues are properly characterized before I obtain comments/ instructions from my client.

Thanks

Dom

Dominique Michaud
Tel: (416) 360-3795
E-mail: dmichaud@robapp.com



Robins Appleby
& Taub

BARRISTERS/SOLICITORS

From: Dunn, Mark [<mailto:mdunn@goodmans.ca>]
Sent: February 10, 2014 1:58 PM

To: Dominique Michaud
Cc: Empey, Brian; Irving Marks; 'harlan@schonfeldinc.com'
Subject: GOODMANS-#6291788-v3-Trez_Confidentiality_Agreement.docx

000651

Dom,

It would probably be helpful for us to schedule a call this afternoon to discuss the status of the properties against which Trez (or Computershare on Trez' behalf) has registered a mortgage. Please let me know your availability.

I am also attaching a form of confidentiality agreement that would permit the Manager to share information relating to potential property sales of properties with your client. Please let me know if you have any comments. If not, please fill in the bullets and have your client return a signed copy.

Thanks,
Mark

***** Attention *****

This communication is intended solely for the named addressee(s) and may contain information that is privileged, confidential, protected or otherwise exempt from disclosure. No waiver of confidence, privilege, protection or otherwise is made. If you are not the intended recipient of this communication, please advise us immediately and delete this email without reading, copying or forwarding it to anyone.

TAB P

THIS IS **EXHIBIT "P"** REFERRED TO IN
THE AFFIDAVIT OF **GAETANO COSCIA**
SWORN BEFORE ME THIS 9th DAY
OF FEBRUARY, 2015



A Commissioner, Notary, Etc.
ZALE SKOLNIK

Zale Maxwell Skolnik, a Commissioner, etc.,
Province of Ontario, while a Student-at-Law.
Expires September 12, 2017.

008653

580

MTCC # 1037

Bill to:


Wynford Professional Centre
c/o Schonfeld Inc.
Attn: Mr. Harlan Schonfeld
438 University Avenue, 21st Floor
Toronto, ON
M5G 2K8

REMIT TO:

MTCC # 1037
18 Wynford Drive, Suite 401
Toronto, ON M3C 0K8
TEL: (416) 864-9911
FAX: (416) 864-9916

Invoice

2014-0018

| Invoice date | Your reference | GST/HST# 12404 6368 RT0001 | |
|-------------------------|---|---|-----------|
| Quantity | Detail | Unit Price | Amount |
| 1-Feb-14 | | | |
| 1 | February 2014 Condo Fees as per attached schedule | 48,476.31 | 48,476.31 |
| | | Sub-Total | 48,476.31 |
| | | HST 13% | 6,301.92 |
| | | Total | 54,778.23 |
| Payable to: MTCC # 1037 | |  | |
| Return copy with cheque | | TERMS: Upon Receipt | |
| | | Please Pay This Amount | |

MTCC # 1037

Bill to: Wynford Professional Centre
 c/o Schonfeld Inc.
 Attn: Mr. Harlan Schonfeld
 438 University Avenue, 21st Floor
 Toronto, ON
 M5G 2K8

REMIT TO: MTCC # 1037
 18 Wynford Drive, Suite 401
 Toronto, ON M3C 0K8
 TEL: (416) 864-9911
 FAX: (416) 864-9916

Invoice 2014-0030
 GST/HST# 12404 6368 RT0001

| Invoice date | Your reference | GST/HST# 12404 6368 RT0001 | |
|--|--|----------------------------|------------------|
| Quantity | Detail | Unit Price | Amount |
| 1 | March 2014 Condo Fees as per attached schedule | 48,476.31 | 48,476.31 |
| Payable to: MTCC # 1037 | | Sub-Total | 48,476.31 |
| | | HST 13% | 6,301.92 |
| | | Total | 54,778.23 |
| Return copy with cheque TERMS: Upon Receipt | | Please Pay This Amount | |

060655

583

MTCC # 1037

Bill to:


Wynford Professional Centre
 c/o Schonfeld Inc.
 Attn: Mr. Harlan Schonfeld
 438 University Avenue, 21st Floor
 Toronto, ON
 M5G 2K8

REMIT TO:

MTCC # 1037
 18 Wynford Drive, Suite 401
 Toronto, ON M3C 0K8
 TEL: (416) 864-9911
 FAX: (416) 864-9916


Invoice

2013-0225

| Invoice date 4-Mar-14 | Your reference | GST/HST# 12404 6368 RT0001 | |
|--|--|---|---------------------|
| Quantity | Detail | Unit Price | Amount |
| 1 | January 2011 to December 2011 Condo Fees | 44,923.00 | 44,923.00 |
| 1 | January 2012 to December 2012 Condo Fees | 549,081.36 | 549,081.36 |
| 1 | January 2013 to October 2013 Condo Fees | 410,527.71 | 410,527.71 |
| | | Sub-Total | 1,004,532.07 |
| | | HST 13% | 130,589.17 |
| Payable to: MTCC # 1037 | | Total | <u>1,135,121.24</u> |
| Return copy with cheque TERMS: Upon Receipt | |  Please Pay This Amount | |

TAB Q

THIS IS **EXHIBIT "Q"** REFERRED TO IN
THE AFFIDAVIT OF **GAETANO COSCIA**
SWORN BEFORE ME THIS 9th DAY
OF FEBRUARY, 2015



A Commissioner, Notary, Etc.
ZALE SKOLNIK

Zale Maxwell Skolnik, a Commissioner, etc.,
Province of Ontario, while a Student-at-Law.
Expires September 12, 2017.

Court File No. CV-14-10493-00CL

**ONTARIO
SUPERIOR COURT OF JUSTICE
(COMMERCIAL LIST)**

THE HONOURABLE MR.) WEDNESDAY, THE 2ND
JUSTICE WILTON-SIEGEL) DAY OF APRIL, 2014

**TREZ CAPITAL LIMITED PARTNERSHIP and COMPUTERSHARE TRUST
COMPANY OF CANADA**

Applicants

-and-

WYNFORD PROFESSIONAL CENTRE LTD. and GLOBAL MILLS INC.

Respondents

ORDER

THIS APPLICATION made by the Applicants for an Order pursuant to section 243(1) of the *Bankruptcy and Insolvency Act*, R.S.C. 1985, c. B-3, as amended (the "**BIA**") and section 101 of the *Courts of Justice Act*, R.S.O. 1990, c. C.43, as amended (the "**CJA**") appointing Collins Barrow Toronto Limited as receiver (in such capacities, the "**Receiver**") without security, of all of the assets, undertakings and properties of Wynford Professional Centre Ltd. ("**Wynford**") (the "**Debtor**") acquired for, or used in relation to a business carried on by the Debtor, and for other relief, was heard this day at 330 University Avenue, Toronto, Ontario.

ON READING the affidavit of Gaetano Coscia sworn March 28, 2014, and the Exhibits thereto and on hearing the submissions of counsel for Applicants and the Respondents and on reading the consent of Collins Barrow Toronto Limited to act as the Receiver,

SERVICE

1. **THIS COURT ORDERS** that the time for service of the Notice of Application and the Application is hereby abridged and validated so that this application is properly returnable today and hereby dispenses with further service thereof.

APPOINTMENT

2. **THIS COURT ORDERS** that pursuant to section 243(1) of the BIA and section 101 of the CJA, Collins Barrow Toronto Limited is hereby appointed Receiver, without security, of all lands and premises legally described in Schedule "A", and for of all of the assets, undertakings and properties of the Debtor acquired for, or used in relation to a business carried on by the Debtor, including all proceeds thereof (the "**Property**").

RECEIVER'S POWERS

3. **THIS COURT ORDERS** that the Receiver is hereby empowered and authorized, but not obligated, to act at once in respect of the Property and, without in any way limiting the generality of the foregoing, the Receiver is hereby expressly empowered and authorized to do any of the following where the Receiver considers it necessary or desirable:

- (a) to take possession of and exercise control over the Property and any and all proceeds, receipts and disbursements arising out of or from the Property;
- (b) to receive, preserve, and protect of the Property, or any part or parts thereof, including, but not limited to, the changing of locks and security codes, the relocating of Property to safeguard it, the engaging of independent security personnel, the taking of physical inventories and the placement of such insurance coverage as may be necessary or desirable;
- (c) to manage, operate, and carry on the business of the Debtor, including the powers to enter into any agreements, incur any obligations in the ordinary course of business, cease to carry on all or any part of the business, or cease to perform any contracts of the Debtor;

- (d) to engage consultants, appraisers, agents, experts, auditors, accountants, managers, counsel and such other persons from time to time and on whatever basis, including on a temporary basis, to assist with the exercise of the Receiver's powers and duties, including without limitation those conferred by this Order;
- (e) to purchase or lease such machinery, equipment, inventories, supplies, premises or other assets to continue the business of the Debtor or any part or parts thereof;
- (f) to receive and collect all monies and accounts now owed or hereafter owing to the Debtor and to exercise all remedies of the Debtor in collecting such monies, including, without limitation, to enforce any security held by the Debtor;
- (g) to settle, extend or compromise any indebtedness owing to the Debtor;
- (h) to execute, assign, issue and endorse documents of whatever nature in respect of any of the Property, whether in the Receiver's name or in the name and on behalf of the Debtor, for any purpose pursuant to this Order;
- (i) to undertake environmental or workers' health and safety assessments of the Property and operations of the Debtor;
- (j) to initiate, prosecute and continue the prosecution of any and all proceedings and to defend all proceedings now pending or hereafter instituted with respect to the Debtor, the Property or the Receiver, and to settle or compromise any such proceedings. The authority hereby conveyed shall extend to such appeals or applications for judicial review in respect of any order or judgment pronounced in any such proceeding;
- (k) to market any or all of the Property, including advertising and soliciting offers in respect of the Property or any part or parts thereof and

negotiating such terms and conditions of sale as the Receiver in its discretion may deem appropriate;

(l) to sell, convey, transfer, lease or assign the Property or any part or parts thereof out of the ordinary course of business,

(i) without the approval of this Court in respect of any transaction not exceeding \$100,000.00, provided that the aggregate consideration for all such transactions does not exceed \$250,000.00; and

(ii) with the approval of this Court in respect of any transaction in which the purchase price or the aggregate purchase price exceeds the applicable amount set out in the preceding clause;

and in each such case notice under subsection 63(4) of the Ontario *Personal Property Security Act*, [or section 31 of the Ontario *Mortgages Act*, as the case may be,] shall not be required, and in each case the Ontario *Bulk Sales Act* shall not apply.

(m) to apply for any vesting order or other orders necessary to convey the Property or any part or parts thereof to a purchaser or purchasers thereof, free and clear of any liens or encumbrances affecting such Property;

(n) to report to, meet with and discuss with such affected Persons (as defined below) as the Receiver deems appropriate on all matters relating to the Property and the receivership, and to share information, subject to such terms as to confidentiality as the Receiver deems advisable;

(o) to register a copy of this Order and any other Orders in respect of the Property against title to any of the Property;

(p) to apply for any permits, licences, approvals or permissions as may be required by any governmental authority and any renewals thereof for and on behalf of and, if thought desirable by the Receiver, in the name of the Debtor;

- (q) to enter into agreements with any trustee in bankruptcy appointed in respect of the Debtor, including, without limiting the generality of the foregoing, the ability to enter into occupation agreements for any property owned or leased by the Debtor;
- (r) to exercise any shareholder, partnership, joint venture or other rights which the Debtor may have; and
- (s) to take any steps reasonably incidental to the exercise of these powers or the performance of any statutory obligations.

and in each case where the Receiver takes any such actions or steps, it shall be exclusively authorized and empowered to do so, to the exclusion of all other Persons (as defined below), including the Debtor, and without interference from any other Person.

DUTY TO PROVIDE ACCESS AND CO-OPERATION TO THE RECEIVER

4. **THIS COURT ORDERS** that (i) the Debtor, (ii) all of its current and former directors, officers, employees, agents, accountants, legal counsel and shareholders, and all other persons acting on its instructions or behalf, and (iii) all other individuals, firms, corporations, governmental bodies or agencies, or other entities having notice of this Order (all of the foregoing, collectively, being "Persons" and each being a "Person") shall forthwith advise the Receiver of the existence of any Property in such Person's possession or control, shall grant immediate and continued access to the Property to the Receiver, and shall deliver all such Property to the Receiver upon the Receiver's request.

5. **THIS COURT ORDERS** that all Persons shall forthwith advise the Receiver of the existence of any books, documents, securities, contracts, orders, corporate and accounting records, and any other papers, records and information of any kind related to the business or affairs of the Debtor, and any computer programs, computer tapes, computer disks, or other data storage media containing any such information (the foregoing, collectively, the "Records") in that Person's possession or control, and shall provide to the Receiver or permit the Receiver to make, retain and take away copies thereof and grant to the Receiver unfettered access to and use of accounting, computer, software and physical facilities relating thereto, provided however that

nothing in this paragraph 5 or in paragraph 6 of this Order shall require the delivery of Records, or the granting of access to Records, which may not be disclosed or provided to the Receiver due to the privilege attaching to solicitor-client communication or due to statutory provisions prohibiting such disclosure.

6. **THIS COURT ORDERS** that if any Records are stored or otherwise contained on a computer or other electronic system of information storage, whether by independent service provider or otherwise, all Persons in possession or control of such Records shall forthwith give unfettered access to the Receiver for the purpose of allowing the Receiver to recover and fully copy all of the information contained therein whether by way of printing the information onto paper or making copies of computer disks or such other manner of retrieving and copying the information as the Receiver in its discretion deems expedient, and shall not alter, erase or destroy any Records without the prior written consent of the Receiver. Further, for the purposes of this paragraph, all Persons shall provide the Receiver with all such assistance in gaining immediate access to the information in the Records as the Receiver may in its discretion require including providing the Receiver with instructions on the use of any computer or other system and providing the Receiver with any and all access codes, account names and account numbers that may be required to gain access to the information.

NO PROCEEDINGS AGAINST THE RECEIVER

7. **THIS COURT ORDERS** that no proceeding or enforcement process in any court or tribunal (each, a "**Proceeding**"), shall be commenced or continued against the Receiver except with the written consent of the Receiver or with leave of this Court.

NO PROCEEDINGS AGAINST THE DEBTOR OR THE PROPERTY

8. **THIS COURT ORDERS** that no Proceeding against or in respect of the Debtor or the Property shall be commenced or continued except with the written consent of the Receiver or with leave of this Court and any and all Proceedings currently under way against or in respect of the Debtor or the Property are hereby stayed and suspended pending further Order of this Court.

NO EXERCISE OF RIGHTS OR REMEDIES

9. **THIS COURT ORDERS** that all rights and remedies against the Debtor, the Receiver, or affecting the Property, are hereby stayed and suspended except with the written consent of the Receiver or leave of this Court, provided however that this stay and suspension does not apply in respect of any "eligible financial contract" as defined in the BIA, and further provided that nothing in this paragraph shall (i) empower the Receiver or the Debtor to carry on any business which the Debtor is not lawfully entitled to carry on, (ii) exempt the Receiver or the Debtor from compliance with statutory or regulatory provisions relating to health, safety or the environment, (iii) prevent the filing of any registration to preserve or perfect a security interest, or (iv) prevent the registration of a claim for lien.

NO INTERFERENCE WITH THE RECEIVER

10. **THIS COURT ORDERS** that no Person shall discontinue, fail to honour, alter, interfere with, repudiate, terminate or cease to perform any right, renewal right, contract, agreement, licence or permit in favour of or held by the Debtor, without written consent of the Receiver or leave of this Court.

CONTINUATION OF SERVICES

11. **THIS COURT ORDERS** that all Persons having oral or written agreements with the Debtor or statutory or regulatory mandates for the supply of goods and/or services, including without limitation, all computer software, communication and other data services, centralized banking services, payroll services, insurance, transportation services, utility or other services to the Debtor are hereby restrained until further Order of this Court from discontinuing, altering, interfering with or terminating the supply of such goods or services as may be required by the Receiver, and that the Receiver shall be entitled to the continued use of the Debtor's current telephone numbers, facsimile numbers, internet addresses and domain names, provided in each case that the normal prices or charges for all such goods or services received after the date of this Order are paid by the Receiver in accordance with normal payment practices of the Debtor or such other practices as may be agreed upon by the supplier or service provider and the Receiver, or as may be ordered by this Court.

RECEIVER TO HOLD FUNDS

12. **THIS COURT ORDERS** that all funds, monies, cheques, instruments, and other forms of payments received or collected by the Receiver from and after the making of this Order from any source whatsoever, including without limitation the sale of all or any of the Property and the collection of any accounts receivable in whole or in part, whether in existence on the date of this Order or hereafter coming into existence, shall be deposited into one or more new accounts to be opened by the Receiver (the "Post Receivership Accounts") and the monies standing to the credit of such Post Receivership Accounts from time to time, net of any disbursements provided for herein, shall be held by the Receiver to be paid in accordance with the terms of this Order or any further Order of this Court.

EMPLOYEES

13. **THIS COURT ORDERS** that all employees of the Debtor shall remain the employees of the Debtor until such time as the Receiver, on the Debtor's behalf, may terminate the employment of such employees. The Receiver shall not be liable for any employee-related liabilities, including any successor employer liabilities as provided for in section 14.06(1.2) of the BIA, other than such amounts as the Receiver may specifically agree in writing to pay, or in respect of its obligations under sections 81.4(5) or 81.6(3) of the BIA or under the *Wage Earner Protection Program Act*.

PIPEDA

14. **THIS COURT ORDERS** that, pursuant to clause 7(3)(c) of the Canada *Personal Information Protection and Electronic Documents Act*, the Receiver shall disclose personal information of identifiable individuals to prospective purchasers or bidders for the Property and to their advisors, but only to the extent desirable or required to negotiate and attempt to complete one or more sales of the Property (each, a "Sale"). Each prospective purchaser or bidder to whom such personal information is disclosed shall maintain and protect the privacy of such information and limit the use of such information to its evaluation of the Sale, and if it does not complete a Sale, shall return all such information to the Receiver, or in the alternative destroy all such information. The purchaser of any Property shall be entitled to continue to use the personal information provided to it, and related to the Property purchased, in a manner which is in all

material respects identical to the prior use of such information by the Debtor, and shall return all other personal information to the Receiver, or ensure that all other personal information is destroyed.

LIMITATION ON ENVIRONMENTAL LIABILITIES

15. **THIS COURT ORDERS** that nothing herein contained shall require the Receiver to occupy or to take control, care, charge, possession or management (separately and/or collectively, "Possession") of any of the Property that might be environmentally contaminated, might be a pollutant or a contaminant, or might cause or contribute to a spill, discharge, release or deposit of a substance contrary to any federal, provincial or other law respecting the protection, conservation, enhancement, remediation or rehabilitation of the environment or relating to the disposal of waste or other contamination including, without limitation, the *Canadian Environmental Protection Act*, the *Ontario Environmental Protection Act*, the *Ontario Water Resources Act*, or the *Ontario Occupational Health and Safety Act* and regulations thereunder (the "Environmental Legislation"), provided however that nothing herein shall exempt the Receiver from any duty to report or make disclosure imposed by applicable Environmental Legislation. The Receiver shall not, as a result of this Order or anything done in pursuance of the Receiver's duties and powers under this Order, be deemed to be in Possession of any of the Property within the meaning of any Environmental Legislation, unless it is actually in possession.

LIMITATION ON THE RECEIVER'S LIABILITY

16. **THIS COURT ORDERS** that the Receiver shall incur no liability or obligation as a result of its appointment or the carrying out the provisions of this Order, save and except for any gross negligence or wilful misconduct on its part, or in respect of its obligations under sections 81.4(5) or 81.6(3) of the BIA or under the *Wage Earner Protection Program Act*. Nothing in this Order shall derogate from the protections afforded the Receiver by section 14.06 of the BIA or by any other applicable legislation.

RECEIVER'S ACCOUNTS

17. **THIS COURT ORDERS** that the Receiver and counsel to the Receiver shall be paid their reasonable fees and disbursements, in each case at their standard rates and charges, and that

the Receiver and counsel to the Receiver shall be entitled to and are hereby granted a charge (the "Receiver's Charge") on the Property, as security for such fees and disbursements, both before and after the making of this Order in respect of these proceedings, and that the Receiver's Charge shall form a first charge on the Property in priority to all security interests, trusts, liens, charges and encumbrances, statutory or otherwise, in favour of any Person, but subject to sections 14.06(7), 81.4(4), and 81.6(2) of the BIA.

18. **THIS COURT ORDERS** that the Receiver and its legal counsel shall pass its accounts from time to time, and for this purpose the accounts of the Receiver and its legal counsel are hereby referred to a judge of the Commercial List of the Ontario Superior Court of Justice.

19. **THIS COURT ORDERS** that prior to the passing of its accounts, the Receiver shall be at liberty from time to time to apply reasonable amounts, out of the monies in its hands, against its fees and disbursements, including legal fees and disbursements, incurred at the normal rates and charges of the Receiver or its counsel, and such amounts shall constitute advances against its remuneration and disbursements when and as approved by this Court.

FUNDING OF THE RECEIVERSHIP

20. **THIS COURT ORDERS** that the Receiver be at liberty and it is hereby empowered to borrow by way of a revolving credit or otherwise, such monies from time to time as it may consider necessary or desirable, provided that the outstanding principal amount does not exceed \$500,000.00 (or such greater amount as this Court may by further Order authorize) at any time, at such rate or rates of interest as it deems advisable for such period or periods of time as it may arrange, for the purpose of funding the exercise of the powers and duties conferred upon the Receiver by this Order, including interim expenditures. The whole of the Property shall be and is hereby charged by way of a fixed and specific charge (the "Receiver's Borrowings Charge") as security for the payment of the monies borrowed, together with interest and charges thereon, in priority to all security interests, trusts, liens, charges and encumbrances, statutory or otherwise, in favour of any Person, but subordinate in priority to the Receiver's Charge and the charges as set out in sections 14.06(7), 81.4(4), and 81.6(2) of the BIA.

21. **THIS COURT ORDERS** that neither the Receiver's Borrowings Charge nor any other security granted by the Receiver in connection with its borrowings under this Order shall be enforced without leave of this Court.

22. **THIS COURT ORDERS** that the Receiver is at liberty and authorized to issue certificates substantially in the form annexed as Schedule "B" hereto (the "**Receiver's Certificates**") for any amount borrowed by it pursuant to this Order.

23. **THIS COURT ORDERS** that the monies from time to time borrowed by the Receiver pursuant to this Order or any further order of this Court and any and all Receiver's Certificates evidencing the same or any part thereof shall rank on a *pari passu* basis, unless otherwise agreed to by the holders of any prior issued Receiver's Certificates.

24. **THIS COURT ORDERS** that notwithstanding paragraphs 21-24 inclusive, and as alternate thereto, the Receiver is hereby authorized to borrow money to fund the exercise of its powers and duties hereunder by way of advances from the Applicant, which advances shall be secured by the Applicant's security on the Property (including without limitation the Wynford Mortgage as defined and attached as an exhibit to the Coscia Affidavit), with the same priority that may attach to such security.

GENERAL

25. **THIS COURT ORDERS** that the Receiver may from time to time apply to this Court for advice and directions in the discharge of its powers and duties hereunder.

26. **THIS COURT ORDERS** that nothing in this Order shall prevent the Receiver from acting as a trustee in bankruptcy of the Debtor.

27. **THIS COURT HEREBY REQUESTS** the aid and recognition of any court, tribunal, regulatory or administrative body having jurisdiction in Canada or in the United States to give effect to this Order and to assist the Receiver and its agents in carrying out the terms of this Order. All courts, tribunals, regulatory and administrative bodies are hereby respectfully requested to make such orders and to provide such assistance to the Receiver, as an officer of this

Court, as may be necessary or desirable to give effect to this Order or to assist the Receiver and its agents in carrying out the terms of this Order.

28. **THIS COURT ORDERS** that the Receiver be at liberty and is hereby authorized and empowered to apply to any court, tribunal, regulatory or administrative body, wherever located, for the recognition of this Order and for assistance in carrying out the terms of this Order, and that the Receiver is authorized and empowered to act as a representative in respect of the within proceedings for the purpose of having these proceedings recognized in a jurisdiction outside Canada.

29. **THIS COURT ORDERS** that the Applicant and the Receiver and any party who has served a Notice of Appearance, may serve any materials in this proceeding by e-mailing a pdf or other electronic copy of such materials to counsels' e-mail addresses as recorded on the Service List from time to time, in accordance with the e-filing protocol of the Commercial List to the extent practicable.

30. **THIS COURT ORDERS** that the Applicants shall have its costs of this application, up to and including entry and service of this Order, provided for by the terms of the Applicants' security or, if not so provided by the Applicants' security, then on a substantial indemnity basis to be paid by the Receiver from the Debtor's estate with such priority and at such time as this Court may determine.

31. **THIS COURT ORDERS** that any interested party may apply to this Court to vary or amend this Order on not less than seven (7) days' notice to the Receiver and to any other party likely to be affected by the order sought or upon such other notice, if any, as this Court may order.

ENTERED AT / INSCRIT A TORONTO
ON / BOOK NO:
LE / DANS LE REGISTRE NO.:

APR - 2 2014

MB

W. Hon-L.J.

SCHEDULE "A"
LEGAL DESCRIPTION OF THE LANDS

Wynford Professional Centre Ltd. – 18 Wynford Drive, Toronto

See attached.

| | |
|-------------------|---------------------|
| Properties | Schedule "A" |
|-------------------|---------------------|

000670

| | | | |
|--------------------|---|------------------------|-------------------|
| <i>PIN</i> | 12037 - 0001 LT | <i>Interest/Estate</i> | <i>Fee Simple</i> |
| <i>Description</i> | UNIT 1, LEVEL 1, METRO TORONTO CONDOMINIUM PLAN NO. 1037 AND ITS APPURTENANT INTEREST. THE DESCRIPTION OF THE CONDOMINIUM PROPERTY IS : PART OF BLOCK J ON PLAN M-864 CITY OF NORTH YORK DESIGNATED AS PARTS 1, 2,3, 4, 5, 15, 17, 22 AND 24 ON PLAN 66R16437 THE BOUNDARY OF THE WEST LIMIT OF GERVAIS DRIVE HAS BEEN CONFIRMED UNDER THE BOUNDARIES ACT BY PLAN BA-1365 REGISTERED AS D538 INSTRUMENT A721241. SUBJECT TO EASEMENT IN FAVOUR OF THE CORPORATION OF THE CITY OF NORTH YORK, OVER PART 17 ON PLAN 66R16437 IN A66700 TOGETHER WITH AND SUBJECT TO RIGHTSAND EASEMENTS CREATED IN SCHEDULE A OF DECLARATION D349755 , CITY OF TORONTO | | |
| <i>Address</i> | 101 SUITE 18 WYNFORD DRIVE TORONTO | | |
| | | | |
| <i>PIN</i> | 12037 - 0002 LT | <i>Interest/Estate</i> | <i>Fee Simple</i> |
| <i>Description</i> | UNIT 2, LEVEL 1, METRO TORONTO CONDOMINIUM PLAN NO. 1037 AND ITS APPURTENANT INTEREST. THE DESCRIPTION OF THE CONDOMINIUM PROPERTY IS : PART OF BLOCK J ON PLAN M-864 CITY OF NORTH YORK DESIGNATED AS PARTS 1, 2,3, 4, 5, 15, 17, 22 AND 24 ON PLAN 66R16437 THE BOUNDARY OF THE WEST LIMIT OF GERVAIS DRIVE HAS BEEN CONFIRMED UNDER THE BOUNDARIES ACT BY PLAN BA-1365 REGISTERED AS D538 INSTRUMENT A721241. SUBJECT TO EASEMENT IN FAVOUR OF THE CORPORATION OF THE CITY OF NORTH YORK, OVER PART 17 ON PLAN 66R16437 IN A66700 TOGETHER WITH AND SUBJECT TO RIGHTSAND EASEMENTS CREATED IN SCHEDULE A OF DECLARATION D349755 , CITY OF TORONTO | | |
| <i>Address</i> | 102 SUITE 18 WYNFORD DRIVE TORONTO | | |
| | | | |
| <i>PIN</i> | 12037 - 0003 LT | <i>Interest/Estate</i> | <i>Fee Simple</i> |
| <i>Description</i> | UNIT 3, LEVEL 1, METRO TORONTO CONDOMINIUM PLAN NO. 1037 AND ITS APPURTENANT INTEREST. THE DESCRIPTION OF THE CONDOMINIUM PROPERTY IS : PART OF BLOCK J ON PLAN M-864 CITY OF NORTH YORK DESIGNATED AS PARTS 1, 2,3, 4, 5, 15, 17, 22 AND 24 ON PLAN 66R16437 THE BOUNDARY OF THE WEST LIMIT OF GERVAIS DRIVE HAS BEEN CONFIRMED UNDER THE BOUNDARIES ACT BY PLAN BA-1365 REGISTERED AS D538 INSTRUMENT A721241. SUBJECT TO EASEMENT IN FAVOUR OF THE CORPORATION OF THE CITY OF NORTH YORK, OVER PART 17 ON PLAN 66R16437 IN A66700 TOGETHER WITH AND SUBJECT TO RIGHTSAND EASEMENTS CREATED IN SCHEDULE A OF DECLARATION D349755 , CITY OF TORONTO | | |
| <i>Address</i> | 103 SUITE 18 WYNFORD DRIVE TORONTO | | |
| | | | |
| <i>PIN</i> | 12037 - 0004 LT | <i>Interest/Estate</i> | <i>Fee Simple</i> |
| <i>Description</i> | UNIT 4, LEVEL 1, METRO TORONTO CONDOMINIUM PLAN NO. 1037 AND ITS APPURTENANT INTEREST. THE DESCRIPTION OF THE CONDOMINIUM PROPERTY IS : PART OF BLOCK J ON PLAN M-864 CITY OF NORTH YORK DESIGNATED AS PARTS 1, 2,3, 4, 5, 15, 17, 22 AND 24 ON PLAN 66R16437 THE BOUNDARY OF THE WEST LIMIT OF GERVAIS DRIVE HAS BEEN CONFIRMED UNDER THE BOUNDARIES ACT BY PLAN BA-1365 REGISTERED AS D538 INSTRUMENT A721241. SUBJECT TO EASEMENT IN FAVOUR OF THE CORPORATION OF THE CITY OF NORTH YORK, OVER PART 17 ON PLAN 66R16437 IN A66700 TOGETHER WITH AND SUBJECT TO RIGHTSAND EASEMENTS CREATED IN SCHEDULE A OF DECLARATION D349755 , CITY OF TORONTO | | |
| <i>Address</i> | 104 SUITE 18 WYNFORD DRIVE TORONTO | | |
| | | | |
| <i>PIN</i> | 12037 - 0005 LT | <i>Interest/Estate</i> | <i>Fee Simple</i> |
| <i>Description</i> | UNIT 5, LEVEL 1, METRO TORONTO CONDOMINIUM PLAN NO. 1037 AND ITS APPURTENANT INTEREST. THE DESCRIPTION OF THE CONDOMINIUM PROPERTY IS : PART OF BLOCK J ON PLAN M-864 CITY OF NORTH YORK DESIGNATED AS PARTS 1, | | |

Properties

000671

2,3, 4, 5, 15, 17, 22 AND 24 ON PLAN 66R16437 THE BOUNDARY OF THE WEST LIMIT OF GERVAIS DRIVE HAS BEEN CONFIRMED UNDER THE BOUNDARIES ACT BY PLAN BA-1365 REGISTERED AS D538 INSTRUMENT A721241. SUBJECT TO EASEMENT IN FAVOUR OF THE CORPORATION OF THE CITY OF NORTH YORK, OVER PART 17 ON PLAN 66R16437 IN A66700 TOGETHER WITH AND SUBJECT TO RIGHTSAND EASEMENTS CREATED IN SCHEDULE A OF DECLARATION D349755 , CITY OF TORONTO

Address 105 SUITE
18 WYNFORD DRIVE
TORONTO

PIN 12037 - 0006 LT *Interest/Estate* Fee Simple

Description UNIT 6, LEVEL 1, METRO TORONTO CONDOMINIUM PLAN NO. 1037 AND ITS APPURTENANT INTEREST. THE DESCRIPTION OF THE CONDOMINIUM PROPERTY IS :
PART OF BLOCK J ON PLAN M-864 CITY OF NORTH YORK DESIGNATED AS PARTS 1, 2,3, 4, 5, 15, 17, 22 AND 24 ON PLAN 66R16437 THE BOUNDARY OF THE WEST LIMIT OF GERVAIS DRIVE HAS BEEN CONFIRMED UNDER THE BOUNDARIES ACT BY PLAN BA-1365 REGISTERED AS D538 INSTRUMENT A721241. SUBJECT TO EASEMENT IN FAVOUR OF THE CORPORATION OF THE CITY OF NORTH YORK, OVER PART 17 ON PLAN 66R16437 IN A66700 TOGETHER WITH AND SUBJECT TO RIGHTSAND EASEMENTS CREATED IN SCHEDULE A OF DECLARATION D349755 , CITY OF TORONTO

Address 106 SUITE
18 WYNFORD DRIVE
TORONTO

PIN 12037 - 0007 LT *Interest/Estate* Fee Simple

Description UNIT 7, LEVEL 1, METRO TORONTO CONDOMINIUM PLAN NO. 1037 AND ITS APPURTENANT INTEREST. THE DESCRIPTION OF THE CONDOMINIUM PROPERTY IS :
PART OF BLOCK J ON PLAN M-864 CITY OF NORTH YORK DESIGNATED AS PARTS 1, 2,3, 4, 5, 15, 17, 22 AND 24 ON PLAN 66R16437 THE BOUNDARY OF THE WEST LIMIT OF GERVAIS DRIVE HAS BEEN CONFIRMED UNDER THE BOUNDARIES ACT BY PLAN BA-1365 REGISTERED AS D538 INSTRUMENT A721241. SUBJECT TO EASEMENT IN FAVOUR OF THE CORPORATION OF THE CITY OF NORTH YORK, OVER PART 17 ON PLAN 66R16437 IN A66700 TOGETHER WITH AND SUBJECT TO RIGHTSAND EASEMENTS CREATED IN SCHEDULE A OF DECLARATION D349755 , CITY OF TORONTO

Address 107 SUITE
18 WYNFORD DRIVE
TORONTO

PIN 12037 - 0008 LT *Interest/Estate* Fee Simple

Description UNIT 8, LEVEL 1, METRO TORONTO CONDOMINIUM PLAN NO. 1037 AND ITS APPURTENANT INTEREST. THE DESCRIPTION OF THE CONDOMINIUM PROPERTY IS :
PART OF BLOCK J ON PLAN M-864 CITY OF NORTH YORK DESIGNATED AS PARTS 1, 2,3, 4, 5, 15, 17, 22 AND 24 ON PLAN 66R16437 THE BOUNDARY OF THE WEST LIMIT OF GERVAIS DRIVE HAS BEEN CONFIRMED UNDER THE BOUNDARIES ACT BY PLAN BA-1365 REGISTERED AS D538 INSTRUMENT A721241. SUBJECT TO EASEMENT IN FAVOUR OF THE CORPORATION OF THE CITY OF NORTH YORK, OVER PART 17 ON PLAN 66R16437 IN A66700 TOGETHER WITH AND SUBJECT TO RIGHTSAND EASEMENTS CREATED IN SCHEDULE A OF DECLARATION D349755 , CITY OF TORONTO

Address 108 SUITE
18 WYNFORD DRIVE
TORONTO

PIN 12037 - 0012 LT *Interest/Estate* Fee Simple

Description UNIT 12, LEVEL 1, METRO TORONTO CONDOMINIUM PLAN NO. 1037 AND ITS APPURTENANT INTEREST. THE DESCRIPTION OF THE CONDOMINIUM PROPERTY IS :
PART OF BLOCK J ON PLAN M-864 CITY OF NORTH YORK DESIGNATED AS PARTS 1, 2,3, 4, 5, 15, 17, 22 AND 24 ON PLAN 66R16437 THE BOUNDARY OF THE WEST LIMIT OF GERVAIS DRIVE HAS BEEN CONFIRMED UNDER THE BOUNDARIES ACT BY PLAN BA-1365 REGISTERED AS D538 INSTRUMENT A721241. SUBJECT TO

Properties

003672

EASEMENT IN FAVOUR OF THE CORPORATION OF THE CITY OF NORTH YORK,
OVER
PART 17 ON PLAN 66R16437 IN A66700 TOGETHER WITH AND SUBJECT TO
RIGHTSAND EASEMENTS CREATED IN SCHEDULE A OF DECLARATION D349755 ,
CITY OF TORONTO

Address 112 SUITE
18 WYNFORD DRIVE
TORONTO

PIN 12037 - 0013 LT *Interest/Estate* Fee Simple

Description UNIT 13, LEVEL 1, METRO TORONTO CONDOMINIUM PLAN NO. 1037 AND ITS
APPURTENANT INTEREST. THE DESCRIPTION OF THE CONDOMINIUM PROPERTY
IS :
PART OF BLOCK J ON PLAN M-864 CITY OF NORTH YORK DESIGNATED AS PARTS 1,
2,3, 4, 5, 15, 17, 22 AND 24 ON PLAN 66R16437 THE BOUNDARY OF THE WEST
LIMIT OF GERVAIS DRIVE HAS BEEN CONFIRMED UNDER THE BOUNDARIES ACT
BY
PLAN BA-1365 REGISTERED AS D538 INSTRUMENT A721241. SUBJECT TO
EASEMENT IN FAVOUR OF THE CORPORATION OF THE CITY OF NORTH YORK,
OVER
PART 17 ON PLAN 66R16437 IN A66700 TOGETHER WITH AND SUBJECT TO
RIGHTSAND EASEMENTS CREATED IN SCHEDULE A OF DECLARATION D349755 ,
CITY OF TORONTO

Address 113 SUITE
18 WYNFORD DRIVE
TORONTO

PIN 12037 - 0014 LT *Interest/Estate* Fee Simple

Description UNIT 14, LEVEL 1, METRO TORONTO CONDOMINIUM PLAN NO. 1037 AND ITS
APPURTENANT INTEREST. THE DESCRIPTION OF THE CONDOMINIUM PROPERTY
IS :
PART OF BLOCK J ON PLAN M-864 CITY OF NORTH YORK DESIGNATED AS PARTS 1,
2,3, 4, 5, 15, 17, 22 AND 24 ON PLAN 66R16437 THE BOUNDARY OF THE WEST
LIMIT OF GERVAIS DRIVE HAS BEEN CONFIRMED UNDER THE BOUNDARIES ACT
BY
PLAN BA-1365 REGISTERED AS D538 INSTRUMENT A721241. SUBJECT TO
EASEMENT IN FAVOUR OF THE CORPORATION OF THE CITY OF NORTH YORK,
OVER
PART 17 ON PLAN 66R16437 IN A66700 TOGETHER WITH AND SUBJECT TO
RIGHTSAND EASEMENTS CREATED IN SCHEDULE A OF DECLARATION D349755 .
CITY OF TORONTO

Address 114 SUITE
18 WYNFORD DRIVE
TORONTO

PIN 12037 - 0015 LT *Interest/Estate* Fee Simple

Description UNIT 15, LEVEL 1, METRO TORONTO CONDOMINIUM PLAN NO. 1037 AND ITS
APPURTENANT INTEREST. THE DESCRIPTION OF THE CONDOMINIUM PROPERTY
IS :
PART OF BLOCK J ON PLAN M-864 CITY OF NORTH YORK DESIGNATED AS PARTS 1,
2,3, 4, 5, 15, 17, 22 AND 24 ON PLAN 66R16437 THE BOUNDARY OF THE WEST
LIMIT OF GERVAIS DRIVE HAS BEEN CONFIRMED UNDER THE BOUNDARIES ACT
BY
PLAN BA-1365 REGISTERED AS D538 INSTRUMENT A721241. SUBJECT TO
EASEMENT IN FAVOUR OF THE CORPORATION OF THE CITY OF NORTH YORK,
OVER
PART 17 ON PLAN 66R16437 IN A66700 TOGETHER WITH AND SUBJECT TO
RIGHTSAND EASEMENTS CREATED IN SCHEDULE A OF DECLARATION D349755 .
CITY OF TORONTO

Address 115 SUITE
18 WYNFORD DRIVE
TORONTO

PIN 12037 - 0016 LT *Interest/Estate* Fee Simple

Description UNIT 16, LEVEL 1, METRO TORONTO CONDOMINIUM PLAN NO. 1037 AND ITS
APPURTENANT INTEREST. THE DESCRIPTION OF THE CONDOMINIUM PROPERTY
IS :
PART OF BLOCK J ON PLAN M-864 CITY OF NORTH YORK DESIGNATED AS PARTS 1,
2,3, 4, 5, 15, 17, 22 AND 24 ON PLAN 66R16437 THE BOUNDARY OF THE WEST
LIMIT OF GERVAIS DRIVE HAS BEEN CONFIRMED UNDER THE BOUNDARIES ACT
BY
PLAN BA-1365 REGISTERED AS D538 INSTRUMENT A721241. SUBJECT TO
EASEMENT IN FAVOUR OF THE CORPORATION OF THE CITY OF NORTH YORK,
OVER
PART 17 ON PLAN 66R16437 IN A66700 TOGETHER WITH AND SUBJECT TO
RIGHTSAND EASEMENTS CREATED IN SCHEDULE A OF DECLARATION D349755 .
CITY OF TORONTO

Properties

000673

Address 18 WYNFORD DRIVE - PARKING
TORONTO

PIN 12037 - 0017 LT *Interest/Estate* Fee Simple

Description UNIT 17, LEVEL 1, METRO TORONTO CONDOMINIUM PLAN NO. 1037 AND ITS APPURTENANT INTEREST. THE DESCRIPTION OF THE CONDOMINIUM PROPERTY IS :
PART OF BLOCK J ON PLAN M-864 CITY OF NORTH YORK DESIGNATED AS PARTS 1, 2,3, 4, 5, 15, 17, 22 AND 24 ON PLAN 66R16437 THE BOUNDARY OF THE WEST LIMIT OF GERVAIS DRIVE HAS BEEN CONFIRMED UNDER THE BOUNDARIES ACT BY
PLAN BA-1365 REGISTERED AS D538 INSTRUMENT A721241. SUBJECT TO EASEMENT IN FAVOUR OF THE CORPORATION OF THE CITY OF NORTH YORK, OVER
PART 17 ON PLAN 66R16437 IN A66700 TOGETHER WITH AND SUBJECT TO RIGHTSAND EASEMENTS CREATED IN SCHEDULE A OF DECLARATION D349755 , CITY OF TORONTO

Address 18 WYNFORD DRIVE - PARKING
TORONTO

PIN 12037 - 0018 LT *Interest/Estate* Fee Simple

Description UNIT 18, LEVEL 1, METRO TORONTO CONDOMINIUM PLAN NO. 1037 AND ITS APPURTENANT INTEREST. THE DESCRIPTION OF THE CONDOMINIUM PROPERTY IS :
PART OF BLOCK J ON PLAN M-864 CITY OF NORTH YORK DESIGNATED AS PARTS 1, 2,3, 4, 5, 15, 17, 22 AND 24 ON PLAN 66R16437 THE BOUNDARY OF THE WEST LIMIT OF GERVAIS DRIVE HAS BEEN CONFIRMED UNDER THE BOUNDARIES ACT BY
PLAN BA-1365 REGISTERED AS D538 INSTRUMENT A721241. SUBJECT TO EASEMENT IN FAVOUR OF THE CORPORATION OF THE CITY OF NORTH YORK, OVER
PART 17 ON PLAN 66R16437 IN A66700 TOGETHER WITH AND SUBJECT TO RIGHTSAND EASEMENTS CREATED IN SCHEDULE A OF DECLARATION D349755 , CITY OF TORONTO

Address 18 WYNFORD DRIVE - PARKING
TORONTO

PIN 12037 - 0022 LT *Interest/Estate* Fee Simple

Description UNIT 22, LEVEL 1, METRO TORONTO CONDOMINIUM PLAN NO. 1037 AND ITS APPURTENANT INTEREST. THE DESCRIPTION OF THE CONDOMINIUM PROPERTY IS :
PART OF BLOCK J ON PLAN M-864 CITY OF NORTH YORK DESIGNATED AS PARTS 1, 2,3, 4, 5, 15, 17, 22 AND 24 ON PLAN 66R16437 THE BOUNDARY OF THE WEST LIMIT OF GERVAIS DRIVE HAS BEEN CONFIRMED UNDER THE BOUNDARIES ACT BY
PLAN BA-1365 REGISTERED AS D538 INSTRUMENT A721241. SUBJECT TO EASEMENT IN FAVOUR OF THE CORPORATION OF THE CITY OF NORTH YORK, OVER
PART 17 ON PLAN 66R16437 IN A66700 TOGETHER WITH AND SUBJECT TO RIGHTSAND EASEMENTS CREATED IN SCHEDULE A OF DECLARATION D349755 , CITY OF TORONTO

Address 18 WYNFORD DRIVE - PARKING
TORONTO

PIN 12037 - 0023 LT *Interest/Estate* Fee Simple

Description UNIT 23, LEVEL 1, METRO TORONTO CONDOMINIUM PLAN NO. 1037 AND ITS APPURTENANT INTEREST. THE DESCRIPTION OF THE CONDOMINIUM PROPERTY IS :
PART OF BLOCK J ON PLAN M-864 CITY OF NORTH YORK DESIGNATED AS PARTS 1, 2,3, 4, 5, 15, 17, 22 AND 24 ON PLAN 66R16437 THE BOUNDARY OF THE WEST LIMIT OF GERVAIS DRIVE HAS BEEN CONFIRMED UNDER THE BOUNDARIES ACT BY
PLAN BA-1365 REGISTERED AS D538 INSTRUMENT A721241. SUBJECT TO EASEMENT IN FAVOUR OF THE CORPORATION OF THE CITY OF NORTH YORK, OVER
PART 17 ON PLAN 66R16437 IN A66700 TOGETHER WITH AND SUBJECT TO RIGHTSAND EASEMENTS CREATED IN SCHEDULE A OF DECLARATION D349755 , CITY OF TORONTO

Address 18 WYNFORD DRIVE - PARKING
TORONTO

PIN 12037 - 0024 LT *Interest/Estate* Fee Simple

Description UNIT 24, LEVEL 1, METRO TORONTO CONDOMINIUM PLAN NO. 1037 AND ITS APPURTENANT INTEREST. THE DESCRIPTION OF THE CONDOMINIUM PROPERTY IS :
PART OF BLOCK J ON PLAN M-864 CITY OF NORTH YORK DESIGNATED AS PARTS 1, 2,3, 4, 5, 15, 17, 22 AND 24 ON PLAN 66R16437 THE BOUNDARY OF THE WEST

Properties

000674

LIMIT OF GERVAIS DRIVE HAS BEEN CONFIRMED UNDER THE BOUNDARIES ACT BY
PLAN BA-1365 REGISTERED AS D538 INSTRUMENT A721241. SUBJECT TO EASEMENT IN FAVOUR OF THE CORPORATION OF THE CITY OF NORTH YORK, OVER
PART 17 ON PLAN 66R16437 IN A66700 TOGETHER WITH AND SUBJECT TO RIGHTSAND EASEMENTS CREATED IN SCHEDULE A OF DECLARATION D349755 , CITY OF TORONTO

Address 18 WYNFORD DRIVE - PARKING
TORONTO

PIN 12037 - 0025 LT *Interest/Estate* Fee Simple

Description UNIT 25, LEVEL 1, METRO TORONTO CONDOMINIUM PLAN NO. 1037 AND ITS APPURTENANT INTEREST. THE DESCRIPTION OF THE CONDOMINIUM PROPERTY IS :
PART OF BLOCK J ON PLAN M-864 CITY OF NORTH YORK DESIGNATED AS PARTS 1, 2,3, 4, 5, 15, 17, 22 AND 24 ON PLAN 66R16437 THE BOUNDARY OF THE WEST LIMIT OF GERVAIS DRIVE HAS BEEN CONFIRMED UNDER THE BOUNDARIES ACT BY
PLAN BA-1365 REGISTERED AS D538 INSTRUMENT A721241. SUBJECT TO EASEMENT IN FAVOUR OF THE CORPORATION OF THE CITY OF NORTH YORK, OVER
PART 17 ON PLAN 66R16437 IN A66700 TOGETHER WITH AND SUBJECT TO RIGHTSAND EASEMENTS CREATED IN SCHEDULE A OF DECLARATION D349755 , CITY OF TORONTO

Address 18 WYNFORD DRIVE - PARKING
TORONTO

PIN 12037 - 0026 LT *Interest/Estate* Fee Simple

Description UNIT 26, LEVEL 1, METRO TORONTO CONDOMINIUM PLAN NO. 1037 AND ITS APPURTENANT INTEREST. THE DESCRIPTION OF THE CONDOMINIUM PROPERTY IS :
PART OF BLOCK J ON PLAN M-864 CITY OF NORTH YORK DESIGNATED AS PARTS 1, 2,3, 4, 5, 15, 17, 22 AND 24 ON PLAN 66R16437 THE BOUNDARY OF THE WEST LIMIT OF GERVAIS DRIVE HAS BEEN CONFIRMED UNDER THE BOUNDARIES ACT BY
PLAN BA-1365 REGISTERED AS D538 INSTRUMENT A721241. SUBJECT TO EASEMENT IN FAVOUR OF THE CORPORATION OF THE CITY OF NORTH YORK, OVER
PART 17 ON PLAN 66R16437 IN A66700 TOGETHER WITH AND SUBJECT TO RIGHTSAND EASEMENTS CREATED IN SCHEDULE A OF DECLARATION D349755 , CITY OF TORONTO

Address 18 WYNFORD DRIVE - PARKING
TORONTO

PIN 12037 - 0027 LT *Interest/Estate* Fee Simple

Description UNIT 27, LEVEL 1, METRO TORONTO CONDOMINIUM PLAN NO. 1037 AND ITS APPURTENANT INTEREST. THE DESCRIPTION OF THE CONDOMINIUM PROPERTY IS :
PART OF BLOCK J ON PLAN M-864 CITY OF NORTH YORK DESIGNATED AS PARTS 1, 2,3, 4, 5, 15, 17, 22 AND 24 ON PLAN 66R16437 THE BOUNDARY OF THE WEST LIMIT OF GERVAIS DRIVE HAS BEEN CONFIRMED UNDER THE BOUNDARIES ACT BY
PLAN BA-1365 REGISTERED AS D538 INSTRUMENT A721241. SUBJECT TO EASEMENT IN FAVOUR OF THE CORPORATION OF THE CITY OF NORTH YORK, OVER
PART 17 ON PLAN 66R16437 IN A66700 TOGETHER WITH AND SUBJECT TO RIGHTSAND EASEMENTS CREATED IN SCHEDULE A OF DECLARATION D349755 , CITY OF TORONTO

Address 18 WYNFORD DRIVE - PARKING
TORONTO

PIN 12037 - 0028 LT *Interest/Estate* Fee Simple

Description UNIT 28, LEVEL 1, METRO TORONTO CONDOMINIUM PLAN NO. 1037 AND ITS APPURTENANT INTEREST. THE DESCRIPTION OF THE CONDOMINIUM PROPERTY IS :
PART OF BLOCK J ON PLAN M-864 CITY OF NORTH YORK DESIGNATED AS PARTS 1, 2,3, 4, 5, 15, 17, 22 AND 24 ON PLAN 66R16437 THE BOUNDARY OF THE WEST LIMIT OF GERVAIS DRIVE HAS BEEN CONFIRMED UNDER THE BOUNDARIES ACT BY
PLAN BA-1365 REGISTERED AS D538 INSTRUMENT A721241. SUBJECT TO EASEMENT IN FAVOUR OF THE CORPORATION OF THE CITY OF NORTH YORK, OVER
PART 17 ON PLAN 66R16437 IN A66700 TOGETHER WITH AND SUBJECT TO RIGHTSAND EASEMENTS CREATED IN SCHEDULE A OF DECLARATION D349755 , CITY OF TORONTO

Properties

000675

Address 18 WYNFORD DRIVE - PARKING
TORONTO

PIN 12037 - 0029 LT *Interest/Estate* Fee Simple

Description UNIT 29, LEVEL 1, METRO TORONTO CONDOMINIUM PLAN NO. 1037 AND ITS APPURTENANT INTEREST. THE DESCRIPTION OF THE CONDOMINIUM PROPERTY IS :
PART OF BLOCK J ON PLAN M-864 CITY OF NORTH YORK DESIGNATED AS PARTS 1, 2,3, 4, 5, 15, 17, 22 AND 24 ON PLAN 66R16437 THE BOUNDARY OF THE WEST LIMIT OF GERVAIS DRIVE HAS BEEN CONFIRMED UNDER THE BOUNDARIES ACT BY
PLAN BA-1365 REGISTERED AS D538 INSTRUMENT A721241. SUBJECT TO EASEMENT IN FAVOUR OF THE CORPORATION OF THE CITY OF NORTH YORK, OVER
PART 17 ON PLAN 66R16437 IN A66700 TOGETHER WITH AND SUBJECT TO RIGHTSAND EASEMENTS CREATED IN SCHEDULE A OF DECLARATION D349755 , CITY OF TORONTO

Address 18 WYNFORD DRIVE - PARKING
TORONTO

PIN 12037 - 0030 LT *Interest/Estate* Fee Simple

Description UNIT 30, LEVEL 1, METRO TORONTO CONDOMINIUM PLAN NO. 1037 AND ITS APPURTENANT INTEREST. THE DESCRIPTION OF THE CONDOMINIUM PROPERTY IS :
PART OF BLOCK J ON PLAN M-864 CITY OF NORTH YORK DESIGNATED AS PARTS 1, 2,3, 4, 5, 15, 17, 22 AND 24 ON PLAN 66R16437 THE BOUNDARY OF THE WEST LIMIT OF GERVAIS DRIVE HAS BEEN CONFIRMED UNDER THE BOUNDARIES ACT BY
PLAN BA-1365 REGISTERED AS D538 INSTRUMENT A721241. SUBJECT TO EASEMENT IN FAVOUR OF THE CORPORATION OF THE CITY OF NORTH YORK, OVER
PART 17 ON PLAN 66R16437 IN A66700 TOGETHER WITH AND SUBJECT TO RIGHTSAND EASEMENTS CREATED IN SCHEDULE A OF DECLARATION D349755 , CITY OF TORONTO

Address 18 WYNFORD DRIVE - PARKING
TORONTO

PIN 12037 - 0031 LT *Interest/Estate* Fee Simple

Description UNIT 31, LEVEL 1, METRO TORONTO CONDOMINIUM PLAN NO. 1037 AND ITS APPURTENANT INTEREST. THE DESCRIPTION OF THE CONDOMINIUM PROPERTY IS :
PART OF BLOCK J ON PLAN M-864 CITY OF NORTH YORK DESIGNATED AS PARTS 1, 2,3, 4, 5, 15, 17, 22 AND 24 ON PLAN 66R16437 THE BOUNDARY OF THE WEST LIMIT OF GERVAIS DRIVE HAS BEEN CONFIRMED UNDER THE BOUNDARIES ACT BY
PLAN BA-1365 REGISTERED AS D538 INSTRUMENT A721241. SUBJECT TO EASEMENT IN FAVOUR OF THE CORPORATION OF THE CITY OF NORTH YORK, OVER
PART 17 ON PLAN 66R16437 IN A66700 TOGETHER WITH AND SUBJECT TO RIGHTSAND EASEMENTS CREATED IN SCHEDULE A OF DECLARATION D349755 , CITY OF TORONTO

Address 18 WYNFORD DRIVE - PARKING
TORONTO

PIN 12037 - 0032 LT *Interest/Estate* Fee Simple

Description UNIT 32, LEVEL 1, METRO TORONTO CONDOMINIUM PLAN NO. 1037 AND ITS APPURTENANT INTEREST. THE DESCRIPTION OF THE CONDOMINIUM PROPERTY IS :
PART OF BLOCK J ON PLAN M-864 CITY OF NORTH YORK DESIGNATED AS PARTS 1, 2,3, 4, 5, 15, 17, 22 AND 24 ON PLAN 66R16437 THE BOUNDARY OF THE WEST LIMIT OF GERVAIS DRIVE HAS BEEN CONFIRMED UNDER THE BOUNDARIES ACT BY
PLAN BA-1365 REGISTERED AS D538 INSTRUMENT A721241. SUBJECT TO EASEMENT IN FAVOUR OF THE CORPORATION OF THE CITY OF NORTH YORK, OVER
PART 17 ON PLAN 66R16437 IN A66700 TOGETHER WITH AND SUBJECT TO RIGHTSAND EASEMENTS CREATED IN SCHEDULE A OF DECLARATION D349755 , CITY OF TORONTO

Address 18 WYNFORD DRIVE - PARKING
TORONTO

PIN 12037 - 0033 LT *Interest/Estate* Fee Simple

Description UNIT 33, LEVEL 1, METRO TORONTO CONDOMINIUM PLAN NO. 1037 AND ITS APPURTENANT INTEREST. THE DESCRIPTION OF THE CONDOMINIUM PROPERTY IS :
PART OF BLOCK J ON PLAN M-864 CITY OF NORTH YORK DESIGNATED AS PARTS 1, 2,3, 4, 5, 15, 17, 22 AND 24 ON PLAN 66R16437 THE BOUNDARY OF THE WEST

Properties

000676

LIMIT OF GERVAIS DRIVE HAS BEEN CONFIRMED UNDER THE BOUNDARIES ACT BY
PLAN BA-1365 REGISTERED AS D538 INSTRUMENT A721241. SUBJECT TO EASEMENT IN FAVOUR OF THE CORPORATION OF THE CITY OF NORTH YORK, OVER
PART 17 ON PLAN 66R16437 IN A66700 TOGETHER WITH AND SUBJECT TO RIGHTSAND EASEMENTS CREATED IN SCHEDULE A OF DECLARATION D349755 , CITY OF TORONTO

Address 18 WYNFORD DRIVE - PARKING
TORONTO

PIN 12037 - 0034 LT *Interest/Estate* Fee Simple

Description UNIT 34, LEVEL 1, METRO TORONTO CONDOMINIUM PLAN NO. 1037 AND ITS APPURTENANT INTEREST. THE DESCRIPTION OF THE CONDOMINIUM PROPERTY IS :
PART OF BLOCK J ON PLAN M-864 CITY OF NORTH YORK DESIGNATED AS PARTS 1, 2,3, 4, 5, 15, 17, 22 AND 24 ON PLAN 66R16437 THE BOUNDARY OF THE WEST LIMIT OF GERVAIS DRIVE HAS BEEN CONFIRMED UNDER THE BOUNDARIES ACT BY
PLAN BA-1365 REGISTERED AS D538 INSTRUMENT A721241. SUBJECT TO EASEMENT IN FAVOUR OF THE CORPORATION OF THE CITY OF NORTH YORK, OVER
PART 17 ON PLAN 66R16437 IN A66700 TOGETHER WITH AND SUBJECT TO RIGHTSAND EASEMENTS CREATED IN SCHEDULE A OF DECLARATION D349755 , CITY OF TORONTO

Address 18 WYNFORD DRIVE - PARKING
TORONTO

PIN 12037 - 0035 LT *Interest/Estate* Fee Simple

Description UNIT 35, LEVEL 1, METRO TORONTO CONDOMINIUM PLAN NO. 1037 AND ITS APPURTENANT INTEREST. THE DESCRIPTION OF THE CONDOMINIUM PROPERTY IS :
PART OF BLOCK J ON PLAN M-864 CITY OF NORTH YORK DESIGNATED AS PARTS 1, 2,3, 4, 5, 15, 17, 22 AND 24 ON PLAN 66R16437 THE BOUNDARY OF THE WEST LIMIT OF GERVAIS DRIVE HAS BEEN CONFIRMED UNDER THE BOUNDARIES ACT BY
PLAN BA-1365 REGISTERED AS D538 INSTRUMENT A721241. SUBJECT TO EASEMENT IN FAVOUR OF THE CORPORATION OF THE CITY OF NORTH YORK, OVER
PART 17 ON PLAN 66R16437 IN A66700 TOGETHER WITH AND SUBJECT TO RIGHTSAND EASEMENTS CREATED IN SCHEDULE A OF DECLARATION D349755 , CITY OF TORONTO

Address 18 WYNFORD DRIVE - PARKING
TORONTO

PIN 12037 - 0036 LT *Interest/Estate* Fee Simple

Description UNIT 36, LEVEL 1, METRO TORONTO CONDOMINIUM PLAN NO. 1037 AND ITS APPURTENANT INTEREST. THE DESCRIPTION OF THE CONDOMINIUM PROPERTY IS :
PART OF BLOCK J ON PLAN M-864 CITY OF NORTH YORK DESIGNATED AS PARTS 1, 2,3, 4, 5, 15, 17, 22 AND 24 ON PLAN 66R16437 THE BOUNDARY OF THE WEST LIMIT OF GERVAIS DRIVE HAS BEEN CONFIRMED UNDER THE BOUNDARIES ACT BY
PLAN BA-1365 REGISTERED AS D538 INSTRUMENT A721241. SUBJECT TO EASEMENT IN FAVOUR OF THE CORPORATION OF THE CITY OF NORTH YORK, OVER
PART 17 ON PLAN 66R16437 IN A66700 TOGETHER WITH AND SUBJECT TO RIGHTSAND EASEMENTS CREATED IN SCHEDULE A OF DECLARATION D349755 , CITY OF TORONTO

Address 18 WYNFORD DRIVE - PARKING
TORONTO

PIN 12037 - 0037 LT *Interest/Estate* Fee Simple

Description UNIT 37, LEVEL 1, METRO TORONTO CONDOMINIUM PLAN NO. 1037 AND ITS APPURTENANT INTEREST. THE DESCRIPTION OF THE CONDOMINIUM PROPERTY IS :
PART OF BLOCK J ON PLAN M-864 CITY OF NORTH YORK DESIGNATED AS PARTS 1, 2,3, 4, 5, 15, 17, 22 AND 24 ON PLAN 66R16437 THE BOUNDARY OF THE WEST LIMIT OF GERVAIS DRIVE HAS BEEN CONFIRMED UNDER THE BOUNDARIES ACT BY
PLAN BA-1365 REGISTERED AS D538 INSTRUMENT A721241. SUBJECT TO EASEMENT IN FAVOUR OF THE CORPORATION OF THE CITY OF NORTH YORK, OVER
PART 17 ON PLAN 66R16437 IN A66700 TOGETHER WITH AND SUBJECT TO RIGHTSAND EASEMENTS CREATED IN SCHEDULE A OF DECLARATION D349755 , CITY OF TORONTO

Properties

050677

| | |
|--------------------|---|
| <i>Address</i> | 18 WYNFORD DRIVE - PARKING TORONTO |
| <i>PIN</i> | 12037 - 0038 LT <i>Interest/Estate</i> <i>Fee Simple</i> |
| <i>Description</i> | UNIT 38, LEVEL 1, METRO TORONTO CONDOMINIUM PLAN NO. 1037 AND ITS APPURTENANT INTEREST. THE DESCRIPTION OF THE CONDOMINIUM PROPERTY IS: PART OF BLOCK J ON PLAN M-864 CITY OF NORTH YORK DESIGNATED AS PARTS 1, 2,3, 4, 5, 15, 17, 22 AND 24 ON PLAN 66R16437 THE BOUNDARY OF THE WEST LIMIT OF GERVAIS DRIVE HAS BEEN CONFIRMED UNDER THE BOUNDARIES ACT BY PLAN BA-1365 REGISTERED AS D538 INSTRUMENT A721241. SUBJECT TO EASEMENT IN FAVOUR OF THE CORPORATION OF THE CITY OF NORTH YORK, OVER PART 17 ON PLAN 66R16437 IN A66700 TOGETHER WITH AND SUBJECT TO RIGHTSAND EASEMENTS CREATED IN SCHEDULE A OF DECLARATION D349755 , CITY OF TORONTO |
| <i>Address</i> | 18 WYNFORD DRIVE - PARKING TORONTO |
| <i>PIN</i> | 12037 - 0039 LT <i>Interest/Estate</i> <i>Fee Simple</i> |
| <i>Description</i> | UNIT 39, LEVEL 1, METRO TORONTO CONDOMINIUM PLAN NO. 1037 AND ITS APPURTENANT INTEREST. THE DESCRIPTION OF THE CONDOMINIUM PROPERTY IS: PART OF BLOCK J ON PLAN M-864 CITY OF NORTH YORK DESIGNATED AS PARTS 1, 2,3, 4, 5, 15, 17, 22 AND 24 ON PLAN 66R16437 THE BOUNDARY OF THE WEST LIMIT OF GERVAIS DRIVE HAS BEEN CONFIRMED UNDER THE BOUNDARIES ACT BY PLAN BA-1365 REGISTERED AS D538 INSTRUMENT A721241. SUBJECT TO EASEMENT IN FAVOUR OF THE CORPORATION OF THE CITY OF NORTH YORK, OVER PART 17 ON PLAN 66R16437 IN A66700 TOGETHER WITH AND SUBJECT TO RIGHTSAND EASEMENTS CREATED IN SCHEDULE A OF DECLARATION D349755 , CITY OF TORONTO |
| <i>Address</i> | 18 WYNFORD DRIVE - PARKING TORONTO |
| <i>PIN</i> | 12037 - 0040 LT <i>Interest/Estate</i> <i>Fee Simple</i> |
| <i>Description</i> | UNIT 40, LEVEL 1, METRO TORONTO CONDOMINIUM PLAN NO. 1037 AND ITS APPURTENANT INTEREST. THE DESCRIPTION OF THE CONDOMINIUM PROPERTY IS: PART OF BLOCK J ON PLAN M-864 CITY OF NORTH YORK DESIGNATED AS PARTS 1, 2,3, 4, 5, 15, 17, 22 AND 24 ON PLAN 66R16437 THE BOUNDARY OF THE WEST LIMIT OF GERVAIS DRIVE HAS BEEN CONFIRMED UNDER THE BOUNDARIES ACT BY PLAN BA-1365 REGISTERED AS D538 INSTRUMENT A721241. SUBJECT TO EASEMENT IN FAVOUR OF THE CORPORATION OF THE CITY OF NORTH YORK, OVER PART 17 ON PLAN 66R16437 IN A66700 TOGETHER WITH AND SUBJECT TO RIGHTSAND EASEMENTS CREATED IN SCHEDULE A OF DECLARATION D349755 , CITY OF TORONTO |
| <i>Address</i> | 18 WYNFORD DRIVE - PARKING TORONTO |
| <i>PIN</i> | 12037 - 0041 LT <i>Interest/Estate</i> <i>Fee Simple</i> |
| <i>Description</i> | UNIT 41, LEVEL 1, METRO TORONTO CONDOMINIUM PLAN NO. 1037 AND ITS APPURTENANT INTEREST. THE DESCRIPTION OF THE CONDOMINIUM PROPERTY IS: PART OF BLOCK J ON PLAN M-864 CITY OF NORTH YORK DESIGNATED AS PARTS 1, 2,3, 4, 5, 15, 17, 22 AND 24 ON PLAN 66R16437 THE BOUNDARY OF THE WEST LIMIT OF GERVAIS DRIVE HAS BEEN CONFIRMED UNDER THE BOUNDARIES ACT BY PLAN BA-1365 REGISTERED AS D538 INSTRUMENT A721241. SUBJECT TO EASEMENT IN FAVOUR OF THE CORPORATION OF THE CITY OF NORTH YORK, OVER PART 17 ON PLAN 66R16437 IN A66700 TOGETHER WITH AND SUBJECT TO RIGHTSAND EASEMENTS CREATED IN SCHEDULE A OF DECLARATION D349755 , CITY OF TORONTO |
| <i>Address</i> | 18 WYNFORD DRIVE - PARKING TORONTO |
| <i>PIN</i> | 12037 - 0042 LT <i>Interest/Estate</i> <i>Fee Simple</i> |
| <i>Description</i> | UNIT 42, LEVEL 1, METRO TORONTO CONDOMINIUM PLAN NO. 1037 AND ITS APPURTENANT INTEREST. THE DESCRIPTION OF THE CONDOMINIUM PROPERTY IS: PART OF BLOCK J ON PLAN M-864 CITY OF NORTH YORK DESIGNATED AS PARTS 1, 2,3, 4, 5, 15, 17, 22 AND 24 ON PLAN 66R16437 THE BOUNDARY OF THE WEST |

Properties

000678

LIMIT OF GERVAIS DRIVE HAS BEEN CONFIRMED UNDER THE BOUNDARIES ACT BY
PLAN BA-1365 REGISTERED AS D538 INSTRUMENT A721241. SUBJECT TO EASEMENT IN FAVOUR OF THE CORPORATION OF THE CITY OF NORTH YORK, OVER
PART 17 ON PLAN 66R16437 IN A66700 TOGETHER WITH AND SUBJECT TO RIGHTSAND EASEMENTS CREATED IN SCHEDULE A OF DECLARATION D349755 , CITY OF TORONTO

Address 18 WYNFORD DRIVE - PARKING
TORONTO

PIN 12037 - 0043 LT *Interest/Estate* Fee Simple

Description UNIT 43, LEVEL 1, METRO TORONTO CONDOMINIUM PLAN NO. 1037 AND ITS APPURTENANT INTEREST. THE DESCRIPTION OF THE CONDOMINIUM PROPERTY IS :
PART OF BLOCK J ON PLAN M-864 CITY OF NORTH YORK DESIGNATED AS PARTS 1, 2,3, 4, 5, 15, 17, 22 AND 24 ON PLAN 66R16437 THE BOUNDARY OF THE WEST LIMIT OF GERVAIS DRIVE HAS BEEN CONFIRMED UNDER THE BOUNDARIES ACT BY
PLAN BA-1365 REGISTERED AS D538 INSTRUMENT A721241. SUBJECT TO EASEMENT IN FAVOUR OF THE CORPORATION OF THE CITY OF NORTH YORK, OVER
PART 17 ON PLAN 66R16437 IN A66700 TOGETHER WITH AND SUBJECT TO RIGHTSAND EASEMENTS CREATED IN SCHEDULE A OF DECLARATION D349755 , CITY OF TORONTO

Address 18 WYNFORD DRIVE - PARKING
TORONTO

PIN 12037 - 0044 LT *Interest/Estate* Fee Simple

Description UNIT 44, LEVEL 1, METRO TORONTO CONDOMINIUM PLAN NO. 1037 AND ITS APPURTENANT INTEREST. THE DESCRIPTION OF THE CONDOMINIUM PROPERTY IS :
PART OF BLOCK J ON PLAN M-864 CITY OF NORTH YORK DESIGNATED AS PARTS 1, 2,3, 4, 5, 15, 17, 22 AND 24 ON PLAN 66R16437 THE BOUNDARY OF THE WEST LIMIT OF GERVAIS DRIVE HAS BEEN CONFIRMED UNDER THE BOUNDARIES ACT BY
PLAN BA-1365 REGISTERED AS D538 INSTRUMENT A721241. SUBJECT TO EASEMENT IN FAVOUR OF THE CORPORATION OF THE CITY OF NORTH YORK, OVER
PART 17 ON PLAN 66R16437 IN A66700 TOGETHER WITH AND SUBJECT TO RIGHTSAND EASEMENTS CREATED IN SCHEDULE A OF DECLARATION D349755 , CITY OF TORONTO

Address 18 WYNFORD DRIVE - PARKING
TORONTO

PIN 12037 - 0045 LT *Interest/Estate* Fee Simple

Description UNIT 45, LEVEL 1, METRO TORONTO CONDOMINIUM PLAN NO. 1037 AND ITS APPURTENANT INTEREST. THE DESCRIPTION OF THE CONDOMINIUM PROPERTY IS :
PART OF BLOCK J ON PLAN M-864 CITY OF NORTH YORK DESIGNATED AS PARTS 1, 2,3, 4, 5, 15, 17, 22 AND 24 ON PLAN 66R16437 THE BOUNDARY OF THE WEST LIMIT OF GERVAIS DRIVE HAS BEEN CONFIRMED UNDER THE BOUNDARIES ACT BY
PLAN BA-1365 REGISTERED AS D538 INSTRUMENT A721241. SUBJECT TO EASEMENT IN FAVOUR OF THE CORPORATION OF THE CITY OF NORTH YORK, OVER
PART 17 ON PLAN 66R16437 IN A66700 TOGETHER WITH AND SUBJECT TO RIGHTSAND EASEMENTS CREATED IN SCHEDULE A OF DECLARATION D349755 , CITY OF TORONTO

Address 18 WYNFORD DRIVE - PARKING
TORONTO

PIN 12037 - 0046 LT *Interest/Estate* Fee Simple

Description UNIT 46, LEVEL 1, METRO TORONTO CONDOMINIUM PLAN NO. 1037 AND ITS APPURTENANT INTEREST. THE DESCRIPTION OF THE CONDOMINIUM PROPERTY IS :
PART OF BLOCK J ON PLAN M-864 CITY OF NORTH YORK DESIGNATED AS PARTS 1, 2,3, 4, 5, 15, 17, 22 AND 24 ON PLAN 66R16437 THE BOUNDARY OF THE WEST LIMIT OF GERVAIS DRIVE HAS BEEN CONFIRMED UNDER THE BOUNDARIES ACT BY
PLAN BA-1365 REGISTERED AS D538 INSTRUMENT A721241. SUBJECT TO EASEMENT IN FAVOUR OF THE CORPORATION OF THE CITY OF NORTH YORK, OVER
PART 17 ON PLAN 66R16437 IN A66700 TOGETHER WITH AND SUBJECT TO RIGHTSAND EASEMENTS CREATED IN SCHEDULE A OF DECLARATION D349755 , CITY OF TORONTO

Properties

000679

Address 18 WYNFORD DRIVE - PARKING
TORONTO

PIN 12037 - 0047 LT *Interest/Estate* Fee Simple

Description UNIT 47, LEVEL 1, METRO TORONTO CONDOMINIUM PLAN NO. 1037 AND ITS APPURTENANT INTEREST. THE DESCRIPTION OF THE CONDOMINIUM PROPERTY IS:
PART OF BLOCK J ON PLAN M-864 CITY OF NORTH YORK DESIGNATED AS PARTS 1, 2,3, 4, 5, 15, 17, 22 AND 24 ON PLAN 66R16437 THE BOUNDARY OF THE WEST LIMIT OF GERVAIS DRIVE HAS BEEN CONFIRMED UNDER THE BOUNDARIES ACT BY
PLAN BA-1365 REGISTERED AS D538 INSTRUMENT A721241. SUBJECT TO EASEMENT IN FAVOUR OF THE CORPORATION OF THE CITY OF NORTH YORK, OVER
PART 17 ON PLAN 66R16437 IN A66700 TOGETHER WITH AND SUBJECT TO RIGHTSAND EASEMENTS CREATED IN SCHEDULE A OF DECLARATION D349755 , CITY OF TORONTO

Address 18 WYNFORD DRIVE - PARKING
TORONTO

PIN 12037 - 0048 LT *Interest/Estate* Fee Simple

Description UNIT 48, LEVEL 1, METRO TORONTO CONDOMINIUM PLAN NO. 1037 AND ITS APPURTENANT INTEREST. THE DESCRIPTION OF THE CONDOMINIUM PROPERTY IS:
PART OF BLOCK J ON PLAN M-864 CITY OF NORTH YORK DESIGNATED AS PARTS 1, 2,3, 4, 5, 15, 17, 22 AND 24 ON PLAN 66R16437 THE BOUNDARY OF THE WEST LIMIT OF GERVAIS DRIVE HAS BEEN CONFIRMED UNDER THE BOUNDARIES ACT BY
PLAN BA-1365 REGISTERED AS D538 INSTRUMENT A721241. SUBJECT TO EASEMENT IN FAVOUR OF THE CORPORATION OF THE CITY OF NORTH YORK, OVER
PART 17 ON PLAN 66R16437 IN A66700 TOGETHER WITH AND SUBJECT TO RIGHTSAND EASEMENTS CREATED IN SCHEDULE A OF DECLARATION D349755 , CITY OF TORONTO

Address 18 WYNFORD DRIVE - PARKING
TORONTO

PIN 12037 - 0049 LT *Interest/Estate* Fee Simple

Description UNIT 49, LEVEL 1, METRO TORONTO CONDOMINIUM PLAN NO. 1037 AND ITS APPURTENANT INTEREST. THE DESCRIPTION OF THE CONDOMINIUM PROPERTY IS:
PART OF BLOCK J ON PLAN M-864 CITY OF NORTH YORK DESIGNATED AS PARTS 1, 2,3, 4, 5, 15, 17, 22 AND 24 ON PLAN 66R16437 THE BOUNDARY OF THE WEST LIMIT OF GERVAIS DRIVE HAS BEEN CONFIRMED UNDER THE BOUNDARIES ACT BY
PLAN BA-1365 REGISTERED AS D538 INSTRUMENT A721241. SUBJECT TO EASEMENT IN FAVOUR OF THE CORPORATION OF THE CITY OF NORTH YORK, OVER
PART 17 ON PLAN 66R16437 IN A66700 TOGETHER WITH AND SUBJECT TO RIGHTSAND EASEMENTS CREATED IN SCHEDULE A OF DECLARATION D349755 , CITY OF TORONTO

Address 18 WYNFORD DRIVE - PARKING
TORONTO

PIN 12037 - 0050 LT *Interest/Estate* Fee Simple

Description UNIT 50, LEVEL 1, METRO TORONTO CONDOMINIUM PLAN NO. 1037 AND ITS APPURTENANT INTEREST. THE DESCRIPTION OF THE CONDOMINIUM PROPERTY IS:
PART OF BLOCK J ON PLAN M-864 CITY OF NORTH YORK DESIGNATED AS PARTS 1, 2,3, 4, 5, 15, 17, 22 AND 24 ON PLAN 66R16437 THE BOUNDARY OF THE WEST LIMIT OF GERVAIS DRIVE HAS BEEN CONFIRMED UNDER THE BOUNDARIES ACT BY
PLAN BA-1365 REGISTERED AS D538 INSTRUMENT A721241. SUBJECT TO EASEMENT IN FAVOUR OF THE CORPORATION OF THE CITY OF NORTH YORK, OVER
PART 17 ON PLAN 66R16437 IN A66700 TOGETHER WITH AND SUBJECT TO RIGHTSAND EASEMENTS CREATED IN SCHEDULE A OF DECLARATION D349755 . CITY OF TORONTO

Address 18 WYNFORD DRIVE - PARKING
TORONTO

PIN 12037 - 0051 LT *Interest/Estate* Fee Simple

Description UNIT 51, LEVEL 1, METRO TORONTO CONDOMINIUM PLAN NO. 1037 AND ITS APPURTENANT INTEREST. THE DESCRIPTION OF THE CONDOMINIUM PROPERTY IS:
PART OF BLOCK J ON PLAN M-864 CITY OF NORTH YORK DESIGNATED AS PARTS 1, 2,3, 4, 5, 15, 17, 22 AND 24 ON PLAN 66R16437 THE BOUNDARY OF THE WEST

Properties

010680

LIMIT OF GERVAIS DRIVE HAS BEEN CONFIRMED UNDER THE BOUNDARIES ACT BY
PLAN BA-1365 REGISTERED AS D538 INSTRUMENT A721241. SUBJECT TO EASEMENT IN FAVOUR OF THE CORPORATION OF THE CITY OF NORTH YORK, OVER
PART 17 ON PLAN 66R16437 IN A66700 TOGETHER WITH AND SUBJECT TO RIGHTSAND EASEMENTS CREATED IN SCHEDULE A OF DECLARATION D349755 , CITY OF TORONTO

Address 18 WYNFORD DRIVE - PARKING
TORONTO

PIN 12037 - 0052 LT *Interest/Estate* Fee Simple

Description UNIT 52, LEVEL 1, METRO TORONTO CONDOMINIUM PLAN NO. 1037 AND ITS APPURTENANT INTEREST. THE DESCRIPTION OF THE CONDOMINIUM PROPERTY IS :
PART OF BLOCK J ON PLAN M-864 CITY OF NORTH YORK DESIGNATED AS PARTS 1, 2,3, 4, 5, 15, 17, 22 AND 24 ON PLAN 66R16437 THE BOUNDARY OF THE WEST LIMIT OF GERVAIS DRIVE HAS BEEN CONFIRMED UNDER THE BOUNDARIES ACT BY
PLAN BA-1365 REGISTERED AS D538 INSTRUMENT A721241. SUBJECT TO EASEMENT IN FAVOUR OF THE CORPORATION OF THE CITY OF NORTH YORK, OVER
PART 17 ON PLAN 66R16437 IN A66700 TOGETHER WITH AND SUBJECT TO RIGHTSAND EASEMENTS CREATED IN SCHEDULE A OF DECLARATION D349755 , CITY OF TORONTO

Address 18 WYNFORD DRIVE - PARKING
TORONTO

PIN 12037 - 0053 LT *Interest/Estate* Fee Simple

Description UNIT 53, LEVEL 1, METRO TORONTO CONDOMINIUM PLAN NO. 1037 AND ITS APPURTENANT INTEREST. THE DESCRIPTION OF THE CONDOMINIUM PROPERTY IS :
PART OF BLOCK J ON PLAN M-864 CITY OF NORTH YORK DESIGNATED AS PARTS 1, 2,3, 4, 5, 15, 17, 22 AND 24 ON PLAN 66R16437 THE BOUNDARY OF THE WEST LIMIT OF GERVAIS DRIVE HAS BEEN CONFIRMED UNDER THE BOUNDARIES ACT BY
PLAN BA-1365 REGISTERED AS D538 INSTRUMENT A721241. SUBJECT TO EASEMENT IN FAVOUR OF THE CORPORATION OF THE CITY OF NORTH YORK, OVER
PART 17 ON PLAN 66R16437 IN A66700 TOGETHER WITH AND SUBJECT TO RIGHTSAND EASEMENTS CREATED IN SCHEDULE A OF DECLARATION D349755 , CITY OF TORONTO

Address 18 WYNFORD DRIVE - PARKING
TORONTO

PIN 12037 - 0054 LT *Interest/Estate* Fee Simple

Description UNIT 54, LEVEL 1, METRO TORONTO CONDOMINIUM PLAN NO. 1037 AND ITS APPURTENANT INTEREST. THE DESCRIPTION OF THE CONDOMINIUM PROPERTY IS :
PART OF BLOCK J ON PLAN M-864 CITY OF NORTH YORK DESIGNATED AS PARTS 1, 2,3, 4, 5, 15, 17, 22 AND 24 ON PLAN 66R16437 THE BOUNDARY OF THE WEST LIMIT OF GERVAIS DRIVE HAS BEEN CONFIRMED UNDER THE BOUNDARIES ACT BY
PLAN BA-1365 REGISTERED AS D538 INSTRUMENT A721241. SUBJECT TO EASEMENT IN FAVOUR OF THE CORPORATION OF THE CITY OF NORTH YORK, OVER
PART 17 ON PLAN 66R16437 IN A66700 TOGETHER WITH AND SUBJECT TO RIGHTSAND EASEMENTS CREATED IN SCHEDULE A OF DECLARATION D349755 , CITY OF TORONTO

Address 18 WYNFORD DRIVE - PARKING
TORONTO

PIN 12037 - 0055 LT *Interest/Estate* Fee Simple

Description UNIT 55, LEVEL 1, METRO TORONTO CONDOMINIUM PLAN NO. 1037 AND ITS APPURTENANT INTEREST. THE DESCRIPTION OF THE CONDOMINIUM PROPERTY IS :
PART OF BLOCK J ON PLAN M-864 CITY OF NORTH YORK DESIGNATED AS PARTS 1, 2,3, 4, 5, 15, 17, 22 AND 24 ON PLAN 66R16437 THE BOUNDARY OF THE WEST LIMIT OF GERVAIS DRIVE HAS BEEN CONFIRMED UNDER THE BOUNDARIES ACT BY
PLAN BA-1365 REGISTERED AS D538 INSTRUMENT A721241. SUBJECT TO EASEMENT IN FAVOUR OF THE CORPORATION OF THE CITY OF NORTH YORK, OVER
PART 17 ON PLAN 66R16437 IN A66700 TOGETHER WITH AND SUBJECT TO RIGHTSAND EASEMENTS CREATED IN SCHEDULE A OF DECLARATION D349755 , CITY OF TORONTO

Properties

000681

Address 18 WYNFORD DRIVE - PARKING
TORONTO

PIN 12037 - 0056 LT *Interest/Estate* *Fee Simple*

Description UNIT 56, LEVEL 1, METRO TORONTO CONDOMINIUM PLAN NO. 1037 AND ITS APPURTENANT INTEREST. THE DESCRIPTION OF THE CONDOMINIUM PROPERTY IS :
PART OF BLOCK J ON PLAN M-864 CITY OF NORTH YORK DESIGNATED AS PARTS 1, 2,3, 4, 5, 15, 17, 22 AND 24 ON PLAN 66R16437 THE BOUNDARY OF THE WEST LIMIT OF GERVAIS DRIVE HAS BEEN CONFIRMED UNDER THE BOUNDARIES ACT BY
PLAN BA-1365 REGISTERED AS D538 INSTRUMENT A721241. SUBJECT TO EASEMENT IN FAVOUR OF THE CORPORATION OF THE CITY OF NORTH YORK, OVER
PART 17 ON PLAN 66R16437 IN A66700 TOGETHER WITH AND SUBJECT TO RIGHTSAND EASEMENTS CREATED IN SCHEDULE A OF DECLARATION D349755 , CITY OF TORONTO

Address 18 WYNFORD DRIVE - PARKING
TORONTO

PIN 12037 - 0057 LT *Interest/Estate* *Fee Simple*

Description UNIT 57, LEVEL 1, METRO TORONTO CONDOMINIUM PLAN NO. 1037 AND ITS APPURTENANT INTEREST. THE DESCRIPTION OF THE CONDOMINIUM PROPERTY IS :
PART OF BLOCK J ON PLAN M-864 CITY OF NORTH YORK DESIGNATED AS PARTS 1, 2,3, 4, 5, 15, 17, 22 AND 24 ON PLAN 66R16437 THE BOUNDARY OF THE WEST LIMIT OF GERVAIS DRIVE HAS BEEN CONFIRMED UNDER THE BOUNDARIES ACT BY
PLAN BA-1365 REGISTERED AS D538 INSTRUMENT A721241. SUBJECT TO EASEMENT IN FAVOUR OF THE CORPORATION OF THE CITY OF NORTH YORK, OVER
PART 17 ON PLAN 66R16437 IN A66700 TOGETHER WITH AND SUBJECT TO RIGHTSAND EASEMENTS CREATED IN SCHEDULE A OF DECLARATION D349755 , CITY OF TORONTO

Address 18 WYNFORD DRIVE - PARKING
TORONTO

PIN 12037 - 0058 LT *Interest/Estate* *Fee Simple*

Description UNIT 58, LEVEL 1, METRO TORONTO CONDOMINIUM PLAN NO. 1037 AND ITS APPURTENANT INTEREST. THE DESCRIPTION OF THE CONDOMINIUM PROPERTY IS :
PART OF BLOCK J ON PLAN M-864 CITY OF NORTH YORK DESIGNATED AS PARTS 1, 2,3, 4, 5, 15, 17, 22 AND 24 ON PLAN 66R16437 THE BOUNDARY OF THE WEST LIMIT OF GERVAIS DRIVE HAS BEEN CONFIRMED UNDER THE BOUNDARIES ACT BY
PLAN BA-1365 REGISTERED AS D538 INSTRUMENT A721241. SUBJECT TO EASEMENT IN FAVOUR OF THE CORPORATION OF THE CITY OF NORTH YORK, OVER
PART 17 ON PLAN 66R16437 IN A66700 TOGETHER WITH AND SUBJECT TO RIGHTSAND EASEMENTS CREATED IN SCHEDULE A OF DECLARATION D349755 , CITY OF TORONTO

Address 18 WYNFORD DRIVE - PARKING
TORONTO

PIN 12037 - 0059 LT *Interest/Estate* *Fee Simple*

Description UNIT 59, LEVEL 1, METRO TORONTO CONDOMINIUM PLAN NO. 1037 AND ITS APPURTENANT INTEREST. THE DESCRIPTION OF THE CONDOMINIUM PROPERTY IS :
PART OF BLOCK J ON PLAN M-864 CITY OF NORTH YORK DESIGNATED AS PARTS 1, 2,3, 4, 5, 15, 17, 22 AND 24 ON PLAN 66R16437 THE BOUNDARY OF THE WEST LIMIT OF GERVAIS DRIVE HAS BEEN CONFIRMED UNDER THE BOUNDARIES ACT BY
PLAN BA-1365 REGISTERED AS D538 INSTRUMENT A721241. SUBJECT TO EASEMENT IN FAVOUR OF THE CORPORATION OF THE CITY OF NORTH YORK, OVER
PART 17 ON PLAN 66R16437 IN A66700 TOGETHER WITH AND SUBJECT TO RIGHTSAND EASEMENTS CREATED IN SCHEDULE A OF DECLARATION D349755 , CITY OF TORONTO

Address 18 WYNFORD DRIVE - PARKING
TORONTO

PIN 12037 - 0060 LT *Interest/Estate* *Fee Simple*

Description UNIT 60, LEVEL 1, METRO TORONTO CONDOMINIUM PLAN NO. 1037 AND ITS APPURTENANT INTEREST. THE DESCRIPTION OF THE CONDOMINIUM PROPERTY IS :
PART OF BLOCK J ON PLAN M-864 CITY OF NORTH YORK DESIGNATED AS PARTS 1, 2,3, 4, 5, 15, 17, 22 AND 24 ON PLAN 66R16437 THE BOUNDARY OF THE WEST

Properties

000632

LIMIT OF GERVAIS DRIVE HAS BEEN CONFIRMED UNDER THE BOUNDARIES ACT BY
PLAN BA-1365 REGISTERED AS D538 INSTRUMENT A721241. SUBJECT TO
EASEMENT IN FAVOUR OF THE CORPORATION OF THE CITY OF NORTH YORK,
OVER
PART 17 ON PLAN 66R16437 IN A66700 TOGETHER WITH AND SUBJECT TO
RIGHTSAND EASEMENTS CREATED IN SCHEDULE A OF DECLARATION D349755 ,
CITY OF TORONTO

Address 18 WYNFORD DRIVE - PARKING
TORONTO

PIN 12037 - 0061 LT *Interest/Estate* Fee Simple

Description UNIT 61, LEVEL 1, METRO TORONTO CONDOMINIUM PLAN NO. 1037 AND ITS
APPURTENANT INTEREST. THE DESCRIPTION OF THE CONDOMINIUM PROPERTY
IS :
PART OF BLOCK J ON PLAN M-864 CITY OF NORTH YORK DESIGNATED AS PARTS 1,
2,3, 4, 5, 15, 17, 22 AND 24 ON PLAN 66R16437 THE BOUNDARY OF THE WEST
LIMIT OF GERVAIS DRIVE HAS BEEN CONFIRMED UNDER THE BOUNDARIES ACT
BY
PLAN BA-1365 REGISTERED AS D538 INSTRUMENT A721241. SUBJECT TO
EASEMENT IN FAVOUR OF THE CORPORATION OF THE CITY OF NORTH YORK,
OVER
PART 17 ON PLAN 66R16437 IN A66700 TOGETHER WITH AND SUBJECT TO
RIGHTSAND EASEMENTS CREATED IN SCHEDULE A OF DECLARATION D349755 ,
CITY OF TORONTO

Address 18 WYNFORD DRIVE - PARKING
TORONTO

PIN 12037 - 0062 LT *Interest/Estate* Fee Simple

Description UNIT 62, LEVEL 1, METRO TORONTO CONDOMINIUM PLAN NO. 1037 AND ITS
APPURTENANT INTEREST. THE DESCRIPTION OF THE CONDOMINIUM PROPERTY
IS :
PART OF BLOCK J ON PLAN M-864 CITY OF NORTH YORK DESIGNATED AS PARTS 1,
2,3, 4, 5, 15, 17, 22 AND 24 ON PLAN 66R16437 THE BOUNDARY OF THE WEST
LIMIT OF GERVAIS DRIVE HAS BEEN CONFIRMED UNDER THE BOUNDARIES ACT
BY
PLAN BA-1365 REGISTERED AS D538 INSTRUMENT A721241. SUBJECT TO
EASEMENT IN FAVOUR OF THE CORPORATION OF THE CITY OF NORTH YORK,
OVER
PART 17 ON PLAN 66R16437 IN A66700 TOGETHER WITH AND SUBJECT TO
RIGHTSAND EASEMENTS CREATED IN SCHEDULE A OF DECLARATION D349755 ,
CITY OF TORONTO

Address 18 WYNFORD DRIVE - PARKING
TORONTO

PIN 12037 - 0063 LT *Interest/Estate* Fee Simple

Description UNIT 63, LEVEL 1, METRO TORONTO CONDOMINIUM PLAN NO. 1037 AND ITS
APPURTENANT INTEREST. THE DESCRIPTION OF THE CONDOMINIUM PROPERTY
IS :
PART OF BLOCK J ON PLAN M-864 CITY OF NORTH YORK DESIGNATED AS PARTS 1,
2,3, 4, 5, 15, 17, 22 AND 24 ON PLAN 66R16437 THE BOUNDARY OF THE WEST
LIMIT OF GERVAIS DRIVE HAS BEEN CONFIRMED UNDER THE BOUNDARIES ACT
BY
PLAN BA-1365 REGISTERED AS D538 INSTRUMENT A721241. SUBJECT TO
EASEMENT IN FAVOUR OF THE CORPORATION OF THE CITY OF NORTH YORK,
OVER
PART 17 ON PLAN 66R16437 IN A66700 TOGETHER WITH AND SUBJECT TO
RIGHTSAND EASEMENTS CREATED IN SCHEDULE A OF DECLARATION D349755 ,
CITY OF TORONTO

Address 18 WYNFORD DRIVE - PARKING
TORONTO

PIN 12037 - 0064 LT *Interest/Estate* Fee Simple

Description UNIT 64, LEVEL 1, METRO TORONTO CONDOMINIUM PLAN NO. 1037 AND ITS
APPURTENANT INTEREST. THE DESCRIPTION OF THE CONDOMINIUM PROPERTY
IS :
PART OF BLOCK J ON PLAN M-864 CITY OF NORTH YORK DESIGNATED AS PARTS 1,
2,3, 4, 5, 15, 17, 22 AND 24 ON PLAN 66R16437 THE BOUNDARY OF THE WEST
LIMIT OF GERVAIS DRIVE HAS BEEN CONFIRMED UNDER THE BOUNDARIES ACT
BY
PLAN BA-1365 REGISTERED AS D538 INSTRUMENT A721241. SUBJECT TO
EASEMENT IN FAVOUR OF THE CORPORATION OF THE CITY OF NORTH YORK,
OVER
PART 17 ON PLAN 66R16437 IN A66700 TOGETHER WITH AND SUBJECT TO
RIGHTSAND EASEMENTS CREATED IN SCHEDULE A OF DECLARATION D349755 ,
CITY OF TORONTO

Properties

060683

Address 18 WYNFORD DRIVE - PARKING
TORONTO

PIN 12037 - 0090 LT *Interest/Estate* Fee Simple

Description UNIT 90, LEVEL 1, METRO TORONTO CONDOMINIUM PLAN NO. 1037 AND ITS APPURTENANT INTEREST. THE DESCRIPTION OF THE CONDOMINIUM PROPERTY IS :
PART OF BLOCK J ON PLAN M-864 CITY OF NORTH YORK DESIGNATED AS PARTS 1, 2,3, 4, 5, 15, 17, 22 AND 24 ON PLAN 66R16437 THE BOUNDARY OF THE WEST LIMIT OF GERVAIS DRIVE HAS BEEN CONFIRMED UNDER THE BOUNDARIES ACT BY
PLAN BA-1365 REGISTERED AS D538 INSTRUMENT A721241. SUBJECT TO EASEMENT IN FAVOUR OF THE CORPORATION OF THE CITY OF NORTH YORK, OVER
PART 17 ON PLAN 66R16437 IN A66700 TOGETHER WITH AND SUBJECT TO RIGHTSAND EASEMENTS CREATED IN SCHEDULE A OF DECLARATION D349755 , CITY OF TORONTO

Address 18 WYNFORD DRIVE - PARKING
TORONTO

PIN 12037 - 0091 LT *Interest/Estate* Fee Simple

Description UNIT 91, LEVEL 1, METRO TORONTO CONDOMINIUM PLAN NO. 1037 AND ITS APPURTENANT INTEREST. THE DESCRIPTION OF THE CONDOMINIUM PROPERTY IS :
PART OF BLOCK J ON PLAN M-864 CITY OF NORTH YORK DESIGNATED AS PARTS 1, 2,3, 4, 5, 15, 17, 22 AND 24 ON PLAN 66R16437 THE BOUNDARY OF THE WEST LIMIT OF GERVAIS DRIVE HAS BEEN CONFIRMED UNDER THE BOUNDARIES ACT BY
PLAN BA-1365 REGISTERED AS D538 INSTRUMENT A721241. SUBJECT TO EASEMENT IN FAVOUR OF THE CORPORATION OF THE CITY OF NORTH YORK, OVER
PART 17 ON PLAN 66R16437 IN A66700 TOGETHER WITH AND SUBJECT TO RIGHTSAND EASEMENTS CREATED IN SCHEDULE A OF DECLARATION D349755 , CITY OF TORONTO

Address 18 WYNFORD DRIVE - PARKING
TORONTO

PIN 12037 - 0092 LT *Interest/Estate* Fee Simple

Description UNIT 92, LEVEL 1, METRO TORONTO CONDOMINIUM PLAN NO. 1037 AND ITS APPURTENANT INTEREST. THE DESCRIPTION OF THE CONDOMINIUM PROPERTY IS :
PART OF BLOCK J ON PLAN M-864 CITY OF NORTH YORK DESIGNATED AS PARTS 1, 2,3, 4, 5, 15, 17, 22 AND 24 ON PLAN 66R16437 THE BOUNDARY OF THE WEST LIMIT OF GERVAIS DRIVE HAS BEEN CONFIRMED UNDER THE BOUNDARIES ACT BY
PLAN BA-1365 REGISTERED AS D538 INSTRUMENT A721241. SUBJECT TO EASEMENT IN FAVOUR OF THE CORPORATION OF THE CITY OF NORTH YORK, OVER
PART 17 ON PLAN 66R16437 IN A66700 TOGETHER WITH AND SUBJECT TO RIGHTSAND EASEMENTS CREATED IN SCHEDULE A OF DECLARATION D349755 , CITY OF TORONTO

Address 18 WYNFORD DRIVE - PARKING
TORONTO

PIN 12037 - 0093 LT *Interest/Estate* Fee Simple

Description UNIT 93, LEVEL 1, METRO TORONTO CONDOMINIUM PLAN NO. 1037 AND ITS APPURTENANT INTEREST. THE DESCRIPTION OF THE CONDOMINIUM PROPERTY IS :
PART OF BLOCK J ON PLAN M-864 CITY OF NORTH YORK DESIGNATED AS PARTS 1, 2,3, 4, 5, 15, 17, 22 AND 24 ON PLAN 66R16437 THE BOUNDARY OF THE WEST LIMIT OF GERVAIS DRIVE HAS BEEN CONFIRMED UNDER THE BOUNDARIES ACT BY
PLAN BA-1365 REGISTERED AS D538 INSTRUMENT A721241. SUBJECT TO EASEMENT IN FAVOUR OF THE CORPORATION OF THE CITY OF NORTH YORK, OVER
PART 17 ON PLAN 66R16437 IN A66700 TOGETHER WITH AND SUBJECT TO RIGHTSAND EASEMENTS CREATED IN SCHEDULE A OF DECLARATION D349755 , CITY OF TORONTO

Address 18 WYNFORD DRIVE - PARKING
TORONTO

PIN 12037 - 0094 LT *Interest/Estate* Fee Simple

Description UNIT 94, LEVEL 1, METRO TORONTO CONDOMINIUM PLAN NO. 1037 AND ITS APPURTENANT INTEREST. THE DESCRIPTION OF THE CONDOMINIUM PROPERTY IS :
PART OF BLOCK J ON PLAN M-864 CITY OF NORTH YORK DESIGNATED AS PARTS 1, 2,3, 4, 5, 15, 17, 22 AND 24 ON PLAN 66R16437 THE BOUNDARY OF THE WEST

Properties

000684

LIMIT OF GERVAIS DRIVE HAS BEEN CONFIRMED UNDER THE BOUNDARIES ACT BY
PLAN BA-1365 REGISTERED AS D538 INSTRUMENT A721241. SUBJECT TO EASEMENT IN FAVOUR OF THE CORPORATION OF THE CITY OF NORTH YORK, OVER
PART 17 ON PLAN 66R16437 IN A66700 TOGETHER WITH AND SUBJECT TO RIGHTSAND EASEMENTS CREATED IN SCHEDULE A OF DECLARATION D349755 , CITY OF TORONTO

Address 18 WYNFORD DRIVE - PARKING
TORONTO

PIN 12037 - 0095 LT *Interest/Estate* *Fee Simple*

Description UNIT 95, LEVEL 1, METRO TORONTO CONDOMINIUM PLAN NO. 1037 AND ITS APPURTENANT INTEREST. THE DESCRIPTION OF THE CONDOMINIUM PROPERTY IS:
PART OF BLOCK J ON PLAN M-864 CITY OF NORTH YORK DESIGNATED AS PARTS 1, 2,3, 4, 5, 15, 17, 22 AND 24 ON PLAN 66R16437 THE BOUNDARY OF THE WEST LIMIT OF GERVAIS DRIVE HAS BEEN CONFIRMED UNDER THE BOUNDARIES ACT BY
PLAN BA-1365 REGISTERED AS D538 INSTRUMENT A721241. SUBJECT TO EASEMENT IN FAVOUR OF THE CORPORATION OF THE CITY OF NORTH YORK, OVER
PART 17 ON PLAN 66R16437 IN A66700 TOGETHER WITH AND SUBJECT TO RIGHTSAND EASEMENTS CREATED IN SCHEDULE A OF DECLARATION D349755 , CITY OF TORONTO

Address 18 WYNFORD DRIVE - PARKING
TORONTO

PIN 12037 - 0096 LT *Interest/Estate* *Fee Simple*

Description UNIT 96, LEVEL 1, METRO TORONTO CONDOMINIUM PLAN NO. 1037 AND ITS APPURTENANT INTEREST. THE DESCRIPTION OF THE CONDOMINIUM PROPERTY IS:
PART OF BLOCK J ON PLAN M-864 CITY OF NORTH YORK DESIGNATED AS PARTS 1, 2,3, 4, 5, 15, 17, 22 AND 24 ON PLAN 66R16437 THE BOUNDARY OF THE WEST LIMIT OF GERVAIS DRIVE HAS BEEN CONFIRMED UNDER THE BOUNDARIES ACT BY
PLAN BA-1365 REGISTERED AS D538 INSTRUMENT A721241. SUBJECT TO EASEMENT IN FAVOUR OF THE CORPORATION OF THE CITY OF NORTH YORK, OVER
PART 17 ON PLAN 66R16437 IN A66700 TOGETHER WITH AND SUBJECT TO RIGHTSAND EASEMENTS CREATED IN SCHEDULE A OF DECLARATION D349755 , CITY OF TORONTO

Address 18 WYNFORD DRIVE - PARKING
TORONTO

PIN 12037 - 0097 LT *Interest/Estate* *Fee Simple*

Description UNIT 97, LEVEL 1, METRO TORONTO CONDOMINIUM PLAN NO. 1037 AND ITS APPURTENANT INTEREST. THE DESCRIPTION OF THE CONDOMINIUM PROPERTY IS:
PART OF BLOCK J ON PLAN M-864 CITY OF NORTH YORK DESIGNATED AS PARTS 1, 2,3, 4, 5, 15, 17, 22 AND 24 ON PLAN 66R16437 THE BOUNDARY OF THE WEST LIMIT OF GERVAIS DRIVE HAS BEEN CONFIRMED UNDER THE BOUNDARIES ACT BY
PLAN BA-1365 REGISTERED AS D538 INSTRUMENT A721241. SUBJECT TO EASEMENT IN FAVOUR OF THE CORPORATION OF THE CITY OF NORTH YORK, OVER
PART 17 ON PLAN 66R16437 IN A66700 TOGETHER WITH AND SUBJECT TO RIGHTSAND EASEMENTS CREATED IN SCHEDULE A OF DECLARATION D349755 , CITY OF TORONTO

Address 18 WYNFORD DRIVE - PARKING
TORONTO

PIN 12037 - 0098 LT *Interest/Estate* *Fee Simple*

Description UNIT 98, LEVEL 1, METRO TORONTO CONDOMINIUM PLAN NO. 1037 AND ITS APPURTENANT INTEREST. THE DESCRIPTION OF THE CONDOMINIUM PROPERTY IS:
PART OF BLOCK J ON PLAN M-864 CITY OF NORTH YORK DESIGNATED AS PARTS 1, 2,3, 4, 5, 15, 17, 22 AND 24 ON PLAN 66R16437 THE BOUNDARY OF THE WEST LIMIT OF GERVAIS DRIVE HAS BEEN CONFIRMED UNDER THE BOUNDARIES ACT BY
PLAN BA-1365 REGISTERED AS D538 INSTRUMENT A721241. SUBJECT TO EASEMENT IN FAVOUR OF THE CORPORATION OF THE CITY OF NORTH YORK, OVER
PART 17 ON PLAN 66R16437 IN A66700 TOGETHER WITH AND SUBJECT TO RIGHTSAND EASEMENTS CREATED IN SCHEDULE A OF DECLARATION D349755 , CITY OF TORONTO

Properties

000685

Address 18 WYNFORD DRIVE - PARKING
TORONTO

PIN 12037 - 0099 LT *Interest/Estate* Fee Simple

Description UNIT 99, LEVEL 1, METRO TORONTO CONDOMINIUM PLAN NO. 1037 AND ITS APPURTENANT INTEREST. THE DESCRIPTION OF THE CONDOMINIUM PROPERTY IS:
PART OF BLOCK J ON PLAN M-864 CITY OF NORTH YORK DESIGNATED AS PARTS 1, 2,3, 4, 5, 15, 17, 22 AND 24 ON PLAN 66R16437 THE BOUNDARY OF THE WEST LIMIT OF GERVAIS DRIVE HAS BEEN CONFIRMED UNDER THE BOUNDARIES ACT BY
PLAN BA-1365 REGISTERED AS D538 INSTRUMENT A721241. SUBJECT TO EASEMENT IN FAVOUR OF THE CORPORATION OF THE CITY OF NORTH YORK, OVER
PART 17 ON PLAN 66R16437 IN A66700 TOGETHER WITH AND SUBJECT TO RIGHTSAND EASEMENTS CREATED IN SCHEDULE A OF DECLARATION D349755 , CITY OF TORONTO

Address 18 WYNFORD DRIVE - PARKING
TORONTO

PIN 12037 - 0100 LT *Interest/Estate* Fee Simple

Description UNIT 100, LEVEL 1, METRO TORONTO CONDOMINIUM PLAN NO. 1037 AND ITS APPURTENANT INTEREST. THE DESCRIPTION OF THE CONDOMINIUM PROPERTY IS:
PART OF BLOCK J ON PLAN M-864 CITY OF NORTH YORK DESIGNATED AS PARTS 1, 2,3, 4, 5, 15, 17, 22 AND 24 ON PLAN 66R16437 THE BOUNDARY OF THE WEST LIMIT OF GERVAIS DRIVE HAS BEEN CONFIRMED UNDER THE BOUNDARIES ACT BY
PLAN BA-1365 REGISTERED AS D538 INSTRUMENT A721241. SUBJECT TO EASEMENT IN FAVOUR OF THE CORPORATION OF THE CITY OF NORTH YORK, OVER
PART 17 ON PLAN 66R16437 IN A66700 TOGETHER WITH AND SUBJECT TO RIGHTSAND EASEMENTS CREATED IN SCHEDULE A OF DECLARATION D349755 , CITY OF TORONTO

Address 18 WYNFORD DRIVE - PARKING
TORONTO

PIN 12037 - 0101 LT *Interest/Estate* Fee Simple

Description UNIT 101, LEVEL 1, METRO TORONTO CONDOMINIUM PLAN NO. 1037 AND ITS APPURTENANT INTEREST. THE DESCRIPTION OF THE CONDOMINIUM PROPERTY IS:
PART OF BLOCK J ON PLAN M-864 CITY OF NORTH YORK DESIGNATED AS PARTS 1, 2,3, 4, 5, 15, 17, 22 AND 24 ON PLAN 66R16437 THE BOUNDARY OF THE WEST LIMIT OF GERVAIS DRIVE HAS BEEN CONFIRMED UNDER THE BOUNDARIES ACT BY
PLAN BA-1365 REGISTERED AS D538 INSTRUMENT A721241. SUBJECT TO EASEMENT IN FAVOUR OF THE CORPORATION OF THE CITY OF NORTH YORK, OVER
PART 17 ON PLAN 66R16437 IN A66700 TOGETHER WITH AND SUBJECT TO RIGHTSAND EASEMENTS CREATED IN SCHEDULE A OF DECLARATION D349755 , CITY OF TORONTO

Address 18 WYNFORD DRIVE - PARKING
TORONTO

PIN 12037 - 0102 LT *Interest/Estate* Fee Simple

Description UNIT 102, LEVEL 1, METRO TORONTO CONDOMINIUM PLAN NO. 1037 AND ITS APPURTENANT INTEREST. THE DESCRIPTION OF THE CONDOMINIUM PROPERTY IS:
PART OF BLOCK J ON PLAN M-864 CITY OF NORTH YORK DESIGNATED AS PARTS 1, 2,3, 4, 5, 15, 17, 22 AND 24 ON PLAN 66R16437 THE BOUNDARY OF THE WEST LIMIT OF GERVAIS DRIVE HAS BEEN CONFIRMED UNDER THE BOUNDARIES ACT BY
PLAN BA-1365 REGISTERED AS D538 INSTRUMENT A721241. SUBJECT TO EASEMENT IN FAVOUR OF THE CORPORATION OF THE CITY OF NORTH YORK, OVER
PART 17 ON PLAN 66R16437 IN A66700 TOGETHER WITH AND SUBJECT TO RIGHTSAND EASEMENTS CREATED IN SCHEDULE A OF DECLARATION D349755 , CITY OF TORONTO

Address 18 WYNFORD DRIVE - PARKING
TORONTO

PIN 12037 - 0103 LT *Interest/Estate* Fee Simple

Description UNIT 103, LEVEL 1, METRO TORONTO CONDOMINIUM PLAN NO. 1037 AND ITS APPURTENANT INTEREST. THE DESCRIPTION OF THE CONDOMINIUM PROPERTY IS:
PART OF BLOCK J ON PLAN M-864 CITY OF NORTH YORK DESIGNATED AS PARTS 1, 2,3, 4, 5, 15, 17, 22 AND 24 ON PLAN 66R16437 THE BOUNDARY OF THE WEST

Properties

000686

LIMIT OF GERVAIS DRIVE HAS BEEN CONFIRMED UNDER THE BOUNDARIES ACT BY
PLAN BA-1365 REGISTERED AS D538 INSTRUMENT A721241. SUBJECT TO EASEMENT IN FAVOUR OF THE CORPORATION OF THE CITY OF NORTH YORK, OVER
PART 17 ON PLAN 66R16437 IN A66700 TOGETHER WITH AND SUBJECT TO RIGHTSAND EASEMENTS CREATED IN SCHEDULE A OF DECLARATION D349755 , CITY OF TORONTO

Address 18 WYNFORD DRIVE - PARKING
TORONTO

PIN 12037 - 0104 LT *Interest/Estate* *Fee Simple*

Description UNIT 104, LEVEL 1, METRO TORONTO CONDOMINIUM PLAN NO. 1037 AND ITS APPURTENANT INTEREST. THE DESCRIPTION OF THE CONDOMINIUM PROPERTY IS :
PART OF BLOCK J ON PLAN M-864 CITY OF NORTH YORK DESIGNATED AS PARTS 1, 2,3, 4, 5, 15, 17, 22 AND 24 ON PLAN 66R16437 THE BOUNDARY OF THE WEST LIMIT OF GERVAIS DRIVE HAS BEEN CONFIRMED UNDER THE BOUNDARIES ACT BY
PLAN BA-1365 REGISTERED AS D538 INSTRUMENT A721241. SUBJECT TO EASEMENT IN FAVOUR OF THE CORPORATION OF THE CITY OF NORTH YORK, OVER
PART 17 ON PLAN 66R16437 IN A66700 TOGETHER WITH AND SUBJECT TO RIGHTSAND EASEMENTS CREATED IN SCHEDULE A OF DECLARATION D349755 , CITY OF TORONTO

Address 18 WYNFORD DRIVE - PARKING
TORONTO

PIN 12037 - 0105 LT *Interest/Estate* *Fee Simple*

Description UNIT 105, LEVEL 1, METRO TORONTO CONDOMINIUM PLAN NO. 1037 AND ITS APPURTENANT INTEREST. THE DESCRIPTION OF THE CONDOMINIUM PROPERTY IS :
PART OF BLOCK J ON PLAN M-864 CITY OF NORTH YORK DESIGNATED AS PARTS 1, 2,3, 4, 5, 15, 17, 22 AND 24 ON PLAN 66R16437 THE BOUNDARY OF THE WEST LIMIT OF GERVAIS DRIVE HAS BEEN CONFIRMED UNDER THE BOUNDARIES ACT BY
PLAN BA-1365 REGISTERED AS D538 INSTRUMENT A721241. SUBJECT TO EASEMENT IN FAVOUR OF THE CORPORATION OF THE CITY OF NORTH YORK, OVER
PART 17 ON PLAN 66R16437 IN A66700 TOGETHER WITH AND SUBJECT TO RIGHTSAND EASEMENTS CREATED IN SCHEDULE A OF DECLARATION D349755 , CITY OF TORONTO

Address 18 WYNFORD DRIVE - PARKING
TORONTO

PIN 12037 - 0106 LT *Interest/Estate* *Fee Simple*

Description UNIT 106, LEVEL 1, METRO TORONTO CONDOMINIUM PLAN NO. 1037 AND ITS APPURTENANT INTEREST. THE DESCRIPTION OF THE CONDOMINIUM PROPERTY IS :
PART OF BLOCK J ON PLAN M-864 CITY OF NORTH YORK DESIGNATED AS PARTS 1, 2,3, 4, 5, 15, 17, 22 AND 24 ON PLAN 66R16437 THE BOUNDARY OF THE WEST LIMIT OF GERVAIS DRIVE HAS BEEN CONFIRMED UNDER THE BOUNDARIES ACT BY
PLAN BA-1365 REGISTERED AS D538 INSTRUMENT A721241. SUBJECT TO EASEMENT IN FAVOUR OF THE CORPORATION OF THE CITY OF NORTH YORK, OVER
PART 17 ON PLAN 66R16437 IN A66700 TOGETHER WITH AND SUBJECT TO RIGHTSAND EASEMENTS CREATED IN SCHEDULE A OF DECLARATION D349755 , CITY OF TORONTO

Address 18 WYNFORD DRIVE - PARKING
TORONTO

PIN 12037 - 0107 LT *Interest/Estate* *Fee Simple*

Description UNIT 107, LEVEL 1, METRO TORONTO CONDOMINIUM PLAN NO. 1037 AND ITS APPURTENANT INTEREST. THE DESCRIPTION OF THE CONDOMINIUM PROPERTY IS :
PART OF BLOCK J ON PLAN M-864 CITY OF NORTH YORK DESIGNATED AS PARTS 1, 2,3, 4, 5, 15, 17, 22 AND 24 ON PLAN 66R16437 THE BOUNDARY OF THE WEST LIMIT OF GERVAIS DRIVE HAS BEEN CONFIRMED UNDER THE BOUNDARIES ACT BY
PLAN BA-1365 REGISTERED AS D538 INSTRUMENT A721241. SUBJECT TO EASEMENT IN FAVOUR OF THE CORPORATION OF THE CITY OF NORTH YORK, OVER
PART 17 ON PLAN 66R16437 IN A66700 TOGETHER WITH AND SUBJECT TO RIGHTSAND EASEMENTS CREATED IN SCHEDULE A OF DECLARATION D349755 , CITY OF TORONTO

Properties

000687

Address 18 WYNFORD DRIVE - PARKING
TORONTO

PIN 12037 - 0108 LT *Interest/Estate* *Fee Simple*

Description UNIT 108, LEVEL 1, METRO TORONTO CONDOMINIUM PLAN NO. 1037 AND ITS APPURTENANT INTEREST. THE DESCRIPTION OF THE CONDOMINIUM PROPERTY IS:
PART OF BLOCK J ON PLAN M-864 CITY OF NORTH YORK DESIGNATED AS PARTS 1, 2,3, 4, 5, 15, 17, 22 AND 24 ON PLAN 66R16437 THE BOUNDARY OF THE WEST LIMIT OF GERVAIS DRIVE HAS BEEN CONFIRMED UNDER THE BOUNDARIES ACT BY
PLAN BA-1365 REGISTERED AS D538 INSTRUMENT A721241. SUBJECT TO EASEMENT IN FAVOUR OF THE CORPORATION OF THE CITY OF NORTH YORK, OVER
PART 17 ON PLAN 66R16437 IN A66700 TOGETHER WITH AND SUBJECT TO RIGHTSAND EASEMENTS CREATED IN SCHEDULE A OF DECLARATION D349755 , CITY OF TORONTO

Address 18 WYNFORD DRIVE - PARKING
TORONTO

PIN 12037 - 0109 LT *Interest/Estate* *Fee Simple*

Description UNIT 109, LEVEL 1, METRO TORONTO CONDOMINIUM PLAN NO. 1037 AND ITS APPURTENANT INTEREST. THE DESCRIPTION OF THE CONDOMINIUM PROPERTY IS:
PART OF BLOCK J ON PLAN M-864 CITY OF NORTH YORK DESIGNATED AS PARTS 1, 2,3, 4, 5, 15, 17, 22 AND 24 ON PLAN 66R16437 THE BOUNDARY OF THE WEST LIMIT OF GERVAIS DRIVE HAS BEEN CONFIRMED UNDER THE BOUNDARIES ACT BY
PLAN BA-1365 REGISTERED AS D538 INSTRUMENT A721241. SUBJECT TO EASEMENT IN FAVOUR OF THE CORPORATION OF THE CITY OF NORTH YORK, OVER
PART 17 ON PLAN 66R16437 IN A66700 TOGETHER WITH AND SUBJECT TO RIGHTSAND EASEMENTS CREATED IN SCHEDULE A OF DECLARATION D349755 , CITY OF TORONTO

Address 18 WYNFORD DRIVE - PARKING
TORONTO

PIN 12037 - 0110 LT *Interest/Estate* *Fee Simple*

Description UNIT 110, LEVEL 1, METRO TORONTO CONDOMINIUM PLAN NO. 1037 AND ITS APPURTENANT INTEREST. THE DESCRIPTION OF THE CONDOMINIUM PROPERTY IS:
PART OF BLOCK J ON PLAN M-864 CITY OF NORTH YORK DESIGNATED AS PARTS 1, 2,3, 4, 5, 15, 17, 22 AND 24 ON PLAN 66R16437 THE BOUNDARY OF THE WEST LIMIT OF GERVAIS DRIVE HAS BEEN CONFIRMED UNDER THE BOUNDARIES ACT BY
PLAN BA-1365 REGISTERED AS D538 INSTRUMENT A721241. SUBJECT TO EASEMENT IN FAVOUR OF THE CORPORATION OF THE CITY OF NORTH YORK, OVER
PART 17 ON PLAN 66R16437 IN A66700 TOGETHER WITH AND SUBJECT TO RIGHTSAND EASEMENTS CREATED IN SCHEDULE A OF DECLARATION D349755 , CITY OF TORONTO

Address 18 WYNFORD DRIVE - PARKING
TORONTO

PIN 12037 - 0111 LT *Interest/Estate* *Fee Simple*

Description UNIT 111, LEVEL 1, METRO TORONTO CONDOMINIUM PLAN NO. 1037 AND ITS APPURTENANT INTEREST. THE DESCRIPTION OF THE CONDOMINIUM PROPERTY IS:
PART OF BLOCK J ON PLAN M-864 CITY OF NORTH YORK DESIGNATED AS PARTS 1, 2,3, 4, 5, 15, 17, 22 AND 24 ON PLAN 66R16437 THE BOUNDARY OF THE WEST LIMIT OF GERVAIS DRIVE HAS BEEN CONFIRMED UNDER THE BOUNDARIES ACT BY
PLAN BA-1365 REGISTERED AS D538 INSTRUMENT A721241. SUBJECT TO EASEMENT IN FAVOUR OF THE CORPORATION OF THE CITY OF NORTH YORK, OVER
PART 17 ON PLAN 66R16437 IN A66700 TOGETHER WITH AND SUBJECT TO RIGHTSAND EASEMENTS CREATED IN SCHEDULE A OF DECLARATION D349755 , CITY OF TORONTO

Address 18 WYNFORD DRIVE - PARKING
TORONTO

PIN 12037 - 0112 LT *Interest/Estate* *Fee Simple*

Description UNIT 112, LEVEL 1, METRO TORONTO CONDOMINIUM PLAN NO. 1037 AND ITS APPURTENANT INTEREST. THE DESCRIPTION OF THE CONDOMINIUM PROPERTY IS:
PART OF BLOCK J ON PLAN M-864 CITY OF NORTH YORK DESIGNATED AS PARTS 1, 2,3, 4, 5, 15, 17, 22 AND 24 ON PLAN 66R16437 THE BOUNDARY OF THE WEST

Properties

000638

LIMIT OF GERVAIS DRIVE HAS BEEN CONFIRMED UNDER THE BOUNDARIES ACT BY
PLAN BA-1365 REGISTERED AS D538 INSTRUMENT A721241. SUBJECT TO
EASEMENT IN FAVOUR OF THE CORPORATION OF THE CITY OF NORTH YORK,
OVER
PART 17 ON PLAN 66R16437 IN A66700 TOGETHER WITH AND SUBJECT TO
RIGHTSAND EASEMENTS CREATED IN SCHEDULE A OF DECLARATION D349755 ,
CITY OF TORONTO

Address 18 WYNFORD DRIVE - PARKING
TORONTO

PIN 12037 - 0113 LT *Interest/Estate* Fee Simple

Description UNIT 113, LEVEL 1, METRO TORONTO CONDOMINIUM PLAN NO. 1037 AND ITS
APPURTENANT INTEREST. THE DESCRIPTION OF THE CONDOMINIUM PROPERTY
IS :
PART OF BLOCK J ON PLAN M-864 CITY OF NORTH YORK DESIGNATED AS PARTS 1,
2,3, 4, 5, 15, 17, 22 AND 24 ON PLAN 66R16437 THE BOUNDARY OF THE WEST
LIMIT OF GERVAIS DRIVE HAS BEEN CONFIRMED UNDER THE BOUNDARIES ACT
BY
PLAN BA-1365 REGISTERED AS D538 INSTRUMENT A721241. SUBJECT TO
EASEMENT IN FAVOUR OF THE CORPORATION OF THE CITY OF NORTH YORK,
OVER
PART 17 ON PLAN 66R16437 IN A66700 TOGETHER WITH AND SUBJECT TO
RIGHTSAND EASEMENTS CREATED IN SCHEDULE A OF DECLARATION D349755 ,
CITY OF TORONTO

Address 18 WYNFORD DRIVE - PARKING
TORONTO

PIN 12037 - 0114 LT *Interest/Estate* Fee Simple

Description UNIT 114, LEVEL 1, METRO TORONTO CONDOMINIUM PLAN NO. 1037 AND ITS
APPURTENANT INTEREST. THE DESCRIPTION OF THE CONDOMINIUM PROPERTY
IS :
PART OF BLOCK J ON PLAN M-864 CITY OF NORTH YORK DESIGNATED AS PARTS 1,
2,3, 4, 5, 15, 17, 22 AND 24 ON PLAN 66R16437 THE BOUNDARY OF THE WEST
LIMIT OF GERVAIS DRIVE HAS BEEN CONFIRMED UNDER THE BOUNDARIES ACT
BY
PLAN BA-1365 REGISTERED AS D538 INSTRUMENT A721241. SUBJECT TO
EASEMENT IN FAVOUR OF THE CORPORATION OF THE CITY OF NORTH YORK,
OVER
PART 17 ON PLAN 66R16437 IN A66700 TOGETHER WITH AND SUBJECT TO
RIGHTSAND EASEMENTS CREATED IN SCHEDULE A OF DECLARATION D349755 ,
CITY OF TORONTO

Address 18 WYNFORD DRIVE - PARKING
TORONTO

PIN 12037 - 0115 LT *Interest/Estate* Fee Simple

Description UNIT 115, LEVEL 1, METRO TORONTO CONDOMINIUM PLAN NO. 1037 AND ITS
APPURTENANT INTEREST. THE DESCRIPTION OF THE CONDOMINIUM PROPERTY
IS :
PART OF BLOCK J ON PLAN M-864 CITY OF NORTH YORK DESIGNATED AS PARTS 1,
2,3, 4, 5, 15, 17, 22 AND 24 ON PLAN 66R16437 THE BOUNDARY OF THE WEST
LIMIT OF GERVAIS DRIVE HAS BEEN CONFIRMED UNDER THE BOUNDARIES ACT
BY
PLAN BA-1365 REGISTERED AS D538 INSTRUMENT A721241. SUBJECT TO
EASEMENT IN FAVOUR OF THE CORPORATION OF THE CITY OF NORTH YORK,
OVER
PART 17 ON PLAN 66R16437 IN A66700 TOGETHER WITH AND SUBJECT TO
RIGHTSAND EASEMENTS CREATED IN SCHEDULE A OF DECLARATION D349755 ,
CITY OF TORONTO

Address 18 WYNFORD DRIVE - PARKING
TORONTO

PIN 12037 - 0116 LT *Interest/Estate* Fee Simple

Description UNIT 116, LEVEL 1, METRO TORONTO CONDOMINIUM PLAN NO. 1037 AND ITS
APPURTENANT INTEREST. THE DESCRIPTION OF THE CONDOMINIUM PROPERTY
IS :
PART OF BLOCK J ON PLAN M-864 CITY OF NORTH YORK DESIGNATED AS PARTS 1,
2,3, 4, 5, 15, 17, 22 AND 24 ON PLAN 66R16437 THE BOUNDARY OF THE WEST
LIMIT OF GERVAIS DRIVE HAS BEEN CONFIRMED UNDER THE BOUNDARIES ACT
BY
PLAN BA-1365 REGISTERED AS D538 INSTRUMENT A721241. SUBJECT TO
EASEMENT IN FAVOUR OF THE CORPORATION OF THE CITY OF NORTH YORK,
OVER
PART 17 ON PLAN 66R16437 IN A66700 TOGETHER WITH AND SUBJECT TO
RIGHTSAND EASEMENTS CREATED IN SCHEDULE A OF DECLARATION D349755 ,
CITY OF TORONTO

Properties

000689

Address 18 WYNFORD DRIVE - PARKING
TORONTO

PIN 12037 - 0117 LT *Interest/Estate* *Fee Simple*

Description UNIT 117, LEVEL 1, METRO TORONTO CONDOMINIUM PLAN NO. 1037 AND ITS APPURTENANT INTEREST. THE DESCRIPTION OF THE CONDOMINIUM PROPERTY IS:
PART OF BLOCK J ON PLAN M-864 CITY OF NORTH YORK DESIGNATED AS PARTS 1, 2,3, 4, 5, 15, 17, 22 AND 24 ON PLAN 66R16437 THE BOUNDARY OF THE WEST LIMIT OF GERVAIS DRIVE HAS BEEN CONFIRMED UNDER THE BOUNDARIES ACT BY
PLAN BA-1365 REGISTERED AS D538 INSTRUMENT A721241. SUBJECT TO EASEMENT IN FAVOUR OF THE CORPORATION OF THE CITY OF NORTH YORK, OVER
PART 17 ON PLAN 66R16437 IN A66700 TOGETHER WITH AND SUBJECT TO RIGHTSAND EASEMENTS CREATED IN SCHEDULE A OF DECLARATION D349755 , CITY OF TORONTO

Address 18 WYNFORD DRIVE - PARKING
TORONTO

PIN 12037 - 0118 LT *Interest/Estate* *Fee Simple*

Description UNIT 118, LEVEL 1, METRO TORONTO CONDOMINIUM PLAN NO. 1037 AND ITS APPURTENANT INTEREST. THE DESCRIPTION OF THE CONDOMINIUM PROPERTY IS:
PART OF BLOCK J ON PLAN M-864 CITY OF NORTH YORK DESIGNATED AS PARTS 1, 2,3, 4, 5, 15, 17, 22 AND 24 ON PLAN 66R16437 THE BOUNDARY OF THE WEST LIMIT OF GERVAIS DRIVE HAS BEEN CONFIRMED UNDER THE BOUNDARIES ACT BY
PLAN BA-1365 REGISTERED AS D538 INSTRUMENT A721241. SUBJECT TO EASEMENT IN FAVOUR OF THE CORPORATION OF THE CITY OF NORTH YORK, OVER
PART 17 ON PLAN 66R16437 IN A66700 TOGETHER WITH AND SUBJECT TO RIGHTSAND EASEMENTS CREATED IN SCHEDULE A OF DECLARATION D349755 , CITY OF TORONTO

Address 18 WYNFORD DRIVE - PARKING
TORONTO

PIN 12037 - 0119 LT *Interest/Estate* *Fee Simple*

Description UNIT 119, LEVEL 1, METRO TORONTO CONDOMINIUM PLAN NO. 1037 AND ITS APPURTENANT INTEREST. THE DESCRIPTION OF THE CONDOMINIUM PROPERTY IS:
PART OF BLOCK J ON PLAN M-864 CITY OF NORTH YORK DESIGNATED AS PARTS 1, 2,3, 4, 5, 15, 17, 22 AND 24 ON PLAN 66R16437 THE BOUNDARY OF THE WEST LIMIT OF GERVAIS DRIVE HAS BEEN CONFIRMED UNDER THE BOUNDARIES ACT BY
PLAN BA-1365 REGISTERED AS D538 INSTRUMENT A721241. SUBJECT TO EASEMENT IN FAVOUR OF THE CORPORATION OF THE CITY OF NORTH YORK, OVER
PART 17 ON PLAN 66R16437 IN A66700 TOGETHER WITH AND SUBJECT TO RIGHTSAND EASEMENTS CREATED IN SCHEDULE A OF DECLARATION D349755 , CITY OF TORONTO

Address 18 WYNFORD DRIVE - PARKING
TORONTO

PIN 12037 - 0120 LT *Interest/Estate* *Fee Simple*

Description UNIT 120, LEVEL 1, METRO TORONTO CONDOMINIUM PLAN NO. 1037 AND ITS APPURTENANT INTEREST. THE DESCRIPTION OF THE CONDOMINIUM PROPERTY IS:
PART OF BLOCK J ON PLAN M-864 CITY OF NORTH YORK DESIGNATED AS PARTS 1, 2,3, 4, 5, 15, 17, 22 AND 24 ON PLAN 66R16437 THE BOUNDARY OF THE WEST LIMIT OF GERVAIS DRIVE HAS BEEN CONFIRMED UNDER THE BOUNDARIES ACT BY
PLAN BA-1365 REGISTERED AS D538 INSTRUMENT A721241. SUBJECT TO EASEMENT IN FAVOUR OF THE CORPORATION OF THE CITY OF NORTH YORK, OVER
PART 17 ON PLAN 66R16437 IN A66700 TOGETHER WITH AND SUBJECT TO RIGHTSAND EASEMENTS CREATED IN SCHEDULE A OF DECLARATION D349755 , CITY OF TORONTO

Address 18 WYNFORD DRIVE - PARKING
TORONTO

PIN 12037 - 0121 LT *Interest/Estate* *Fee Simple*

Description UNIT 121, LEVEL 1, METRO TORONTO CONDOMINIUM PLAN NO. 1037 AND ITS APPURTENANT INTEREST. THE DESCRIPTION OF THE CONDOMINIUM PROPERTY IS:
PART OF BLOCK J ON PLAN M-864 CITY OF NORTH YORK DESIGNATED AS PARTS 1, 2,3, 4, 5, 15, 17, 22 AND 24 ON PLAN 66R16437 THE BOUNDARY OF THE WEST

Properties

000690

LIMIT OF GERVAIS DRIVE HAS BEEN CONFIRMED UNDER THE BOUNDARIES ACT BY
PLAN BA-1365 REGISTERED AS D538 INSTRUMENT A721241. SUBJECT TO EASEMENT IN FAVOUR OF THE CORPORATION OF THE CITY OF NORTH YORK, OVER
PART 17 ON PLAN 66R16437 IN A66700 TOGETHER WITH AND SUBJECT TO RIGHTSAND EASEMENTS CREATED IN SCHEDULE A OF DECLARATION D349755 , CITY OF TORONTO

Address 18 WYNFORD DRIVE - PARKING
TORONTO

PIN 12037 - 0122 LT *Interest/Estate* Fee Simple

Description UNIT 122, LEVEL 1, METRO TORONTO CONDOMINIUM PLAN NO. 1037 AND ITS APPURTENANT INTEREST. THE DESCRIPTION OF THE CONDOMINIUM PROPERTY IS :
PART OF BLOCK J ON PLAN M-864 CITY OF NORTH YORK DESIGNATED AS PARTS 1, 2,3, 4, 5, 15, 17, 22 AND 24 ON PLAN 66R16437 THE BOUNDARY OF THE WEST LIMIT OF GERVAIS DRIVE HAS BEEN CONFIRMED UNDER THE BOUNDARIES ACT BY
PLAN BA-1365 REGISTERED AS D538 INSTRUMENT A721241. SUBJECT TO EASEMENT IN FAVOUR OF THE CORPORATION OF THE CITY OF NORTH YORK, OVER
PART 17 ON PLAN 66R16437 IN A66700 TOGETHER WITH AND SUBJECT TO RIGHTSAND EASEMENTS CREATED IN SCHEDULE A OF DECLARATION D349755 , CITY OF TORONTO

Address 18 WYNFORD DRIVE - PARKING
TORONTO

PIN 12037 - 0123 LT *Interest/Estate* Fee Simple

Description UNIT 123, LEVEL 1, METRO TORONTO CONDOMINIUM PLAN NO. 1037 AND ITS APPURTENANT INTEREST. THE DESCRIPTION OF THE CONDOMINIUM PROPERTY IS :
PART OF BLOCK J ON PLAN M-864 CITY OF NORTH YORK DESIGNATED AS PARTS 1, 2,3, 4, 5, 15, 17, 22 AND 24 ON PLAN 66R16437 THE BOUNDARY OF THE WEST LIMIT OF GERVAIS DRIVE HAS BEEN CONFIRMED UNDER THE BOUNDARIES ACT BY
PLAN BA-1365 REGISTERED AS D538 INSTRUMENT A721241. SUBJECT TO EASEMENT IN FAVOUR OF THE CORPORATION OF THE CITY OF NORTH YORK, OVER
PART 17 ON PLAN 66R16437 IN A66700 TOGETHER WITH AND SUBJECT TO RIGHTSAND EASEMENTS CREATED IN SCHEDULE A OF DECLARATION D349755 , CITY OF TORONTO

Address 18 WYNFORD DRIVE - PARKING
TORONTO

PIN 12037 - 0124 LT *Interest/Estate* Fee Simple

Description UNIT 124, LEVEL 1, METRO TORONTO CONDOMINIUM PLAN NO. 1037 AND ITS APPURTENANT INTEREST. THE DESCRIPTION OF THE CONDOMINIUM PROPERTY IS :
PART OF BLOCK J ON PLAN M-864 CITY OF NORTH YORK DESIGNATED AS PARTS 1, 2,3, 4, 5, 15, 17, 22 AND 24 ON PLAN 66R16437 THE BOUNDARY OF THE WEST LIMIT OF GERVAIS DRIVE HAS BEEN CONFIRMED UNDER THE BOUNDARIES ACT BY
PLAN BA-1365 REGISTERED AS D538 INSTRUMENT A721241. SUBJECT TO EASEMENT IN FAVOUR OF THE CORPORATION OF THE CITY OF NORTH YORK, OVER
PART 17 ON PLAN 66R16437 IN A66700 TOGETHER WITH AND SUBJECT TO RIGHTSAND EASEMENTS CREATED IN SCHEDULE A OF DECLARATION D349755 , CITY OF TORONTO

Address 18 WYNFORD DRIVE - PARKING
TORONTO

PIN 12037 - 0125 LT *Interest/Estate* Fee Simple

Description UNIT 125, LEVEL 1, METRO TORONTO CONDOMINIUM PLAN NO. 1037 AND ITS APPURTENANT INTEREST. THE DESCRIPTION OF THE CONDOMINIUM PROPERTY IS :
PART OF BLOCK J ON PLAN M-864 CITY OF NORTH YORK DESIGNATED AS PARTS 1, 2,3, 4, 5, 15, 17, 22 AND 24 ON PLAN 66R16437 THE BOUNDARY OF THE WEST LIMIT OF GERVAIS DRIVE HAS BEEN CONFIRMED UNDER THE BOUNDARIES ACT BY
PLAN BA-1365 REGISTERED AS D538 INSTRUMENT A721241. SUBJECT TO EASEMENT IN FAVOUR OF THE CORPORATION OF THE CITY OF NORTH YORK, OVER
PART 17 ON PLAN 66R16437 IN A66700 TOGETHER WITH AND SUBJECT TO RIGHTSAND EASEMENTS CREATED IN SCHEDULE A OF DECLARATION D349755 , CITY OF TORONTO

Properties

000691

Address 18 WYNFORD DRIVE - PARKING
TORONTO

PIN 12037 - 0126 LT *Interest/Estate* Fee Simple

Description UNIT 126, LEVEL 1, METRO TORONTO CONDOMINIUM PLAN NO. 1037 AND ITS APPURTENANT INTEREST. THE DESCRIPTION OF THE CONDOMINIUM PROPERTY IS :
PART OF BLOCK J ON PLAN M-864 CITY OF NORTH YORK DESIGNATED AS PARTS 1, 2,3, 4, 5, 15, 17, 22 AND 24 ON PLAN 66R16437 THE BOUNDARY OF THE WEST LIMIT OF GERVAIS DRIVE HAS BEEN CONFIRMED UNDER THE BOUNDARIES ACT BY
PLAN BA-1365 REGISTERED AS D538 INSTRUMENT A721241. SUBJECT TO EASEMENT IN FAVOUR OF THE CORPORATION OF THE CITY OF NORTH YORK, OVER
PART 17 ON PLAN 66R16437 IN A66700 TOGETHER WITH AND SUBJECT TO RIGHTSAND EASEMENTS CREATED IN SCHEDULE A OF DECLARATION D349755 , CITY OF TORONTO

Address 18 WYNFORD DRIVE - PARKING
TORONTO

PIN 12037 - 0127 LT *Interest/Estate* Fee Simple

Description UNIT 127, LEVEL 1, METRO TORONTO CONDOMINIUM PLAN NO. 1037 AND ITS APPURTENANT INTEREST. THE DESCRIPTION OF THE CONDOMINIUM PROPERTY IS :
PART OF BLOCK J ON PLAN M-864 CITY OF NORTH YORK DESIGNATED AS PARTS 1, 2,3, 4, 5, 15, 17, 22 AND 24 ON PLAN 66R16437 THE BOUNDARY OF THE WEST LIMIT OF GERVAIS DRIVE HAS BEEN CONFIRMED UNDER THE BOUNDARIES ACT BY
PLAN BA-1365 REGISTERED AS D538 INSTRUMENT A721241. SUBJECT TO EASEMENT IN FAVOUR OF THE CORPORATION OF THE CITY OF NORTH YORK, OVER
PART 17 ON PLAN 66R16437 IN A66700 TOGETHER WITH AND SUBJECT TO RIGHTSAND EASEMENTS CREATED IN SCHEDULE A OF DECLARATION D349755 , CITY OF TORONTO

Address 18 WYNFORD DRIVE - PARKING
TORONTO

PIN 12037 - 0128 LT *Interest/Estate* Fee Simple

Description UNIT 128, LEVEL 1, METRO TORONTO CONDOMINIUM PLAN NO. 1037 AND ITS APPURTENANT INTEREST. THE DESCRIPTION OF THE CONDOMINIUM PROPERTY IS :
PART OF BLOCK J ON PLAN M-864 CITY OF NORTH YORK DESIGNATED AS PARTS 1, 2,3, 4, 5, 15, 17, 22 AND 24 ON PLAN 66R16437 THE BOUNDARY OF THE WEST LIMIT OF GERVAIS DRIVE HAS BEEN CONFIRMED UNDER THE BOUNDARIES ACT BY
PLAN BA-1365 REGISTERED AS D538 INSTRUMENT A721241. SUBJECT TO EASEMENT IN FAVOUR OF THE CORPORATION OF THE CITY OF NORTH YORK, OVER
PART 17 ON PLAN 66R16437 IN A66700 TOGETHER WITH AND SUBJECT TO RIGHTSAND EASEMENTS CREATED IN SCHEDULE A OF DECLARATION D349755 , CITY OF TORONTO

Address 18 WYNFORD DRIVE - PARKING
TORONTO

PIN 12037 - 0129 LT *Interest/Estate* Fee Simple

Description UNIT 129, LEVEL 1, METRO TORONTO CONDOMINIUM PLAN NO. 1037 AND ITS APPURTENANT INTEREST. THE DESCRIPTION OF THE CONDOMINIUM PROPERTY IS :
PART OF BLOCK J ON PLAN M-864 CITY OF NORTH YORK DESIGNATED AS PARTS 1, 2,3, 4, 5, 15, 17, 22 AND 24 ON PLAN 66R16437 THE BOUNDARY OF THE WEST LIMIT OF GERVAIS DRIVE HAS BEEN CONFIRMED UNDER THE BOUNDARIES ACT BY
PLAN BA-1365 REGISTERED AS D538 INSTRUMENT A721241. SUBJECT TO EASEMENT IN FAVOUR OF THE CORPORATION OF THE CITY OF NORTH YORK, OVER
PART 17 ON PLAN 66R16437 IN A66700 TOGETHER WITH AND SUBJECT TO RIGHTSAND EASEMENTS CREATED IN SCHEDULE A OF DECLARATION D349755 , CITY OF TORONTO

Address 18 WYNFORD DRIVE - PARKING
TORONTO

PIN 12037 - 0130 LT *Interest/Estate* Fee Simple

Description UNIT 130, LEVEL 1, METRO TORONTO CONDOMINIUM PLAN NO. 1037 AND ITS APPURTENANT INTEREST. THE DESCRIPTION OF THE CONDOMINIUM PROPERTY IS :
PART OF BLOCK J ON PLAN M-864 CITY OF NORTH YORK DESIGNATED AS PARTS 1, 2,3, 4, 5, 15, 17, 22 AND 24 ON PLAN 66R16437 THE BOUNDARY OF THE WEST

Properties

060692

LIMIT OF GERVAIS DRIVE HAS BEEN CONFIRMED UNDER THE BOUNDARIES ACT BY
PLAN BA-1365 REGISTERED AS D538 INSTRUMENT A721241. SUBJECT TO EASEMENT IN FAVOUR OF THE CORPORATION OF THE CITY OF NORTH YORK, OVER
PART 17 ON PLAN 66R16437 IN A66700 TOGETHER WITH AND SUBJECT TO RIGHTSAND EASEMENTS CREATED IN SCHEDULE A OF DECLARATION D349755 , CITY OF TORONTO

Address 18 WYNFORD DRIVE - PARKING
TORONTO

PIN 12037 - 0131 LT *Interest/Estate* Fee Simple

Description UNIT 131, LEVEL 1, METRO TORONTO CONDOMINIUM PLAN NO. 1037 AND ITS APPURTENANT INTEREST. THE DESCRIPTION OF THE CONDOMINIUM PROPERTY IS :
PART OF BLOCK J ON PLAN M-864 CITY OF NORTH YORK DESIGNATED AS PARTS 1, 2,3, 4, 5, 15, 17, 22 AND 24 ON PLAN 66R16437 THE BOUNDARY OF THE WEST LIMIT OF GERVAIS DRIVE HAS BEEN CONFIRMED UNDER THE BOUNDARIES ACT BY
PLAN BA-1365 REGISTERED AS D538 INSTRUMENT A721241. SUBJECT TO EASEMENT IN FAVOUR OF THE CORPORATION OF THE CITY OF NORTH YORK, OVER
PART 17 ON PLAN 66R16437 IN A66700 TOGETHER WITH AND SUBJECT TO RIGHTSAND EASEMENTS CREATED IN SCHEDULE A OF DECLARATION D349755 , CITY OF TORONTO

Address 18 WYNFORD DRIVE - PARKING
TORONTO

PIN 12037 - 0132 LT *Interest/Estate* Fee Simple

Description UNIT 132, LEVEL 1, METRO TORONTO CONDOMINIUM PLAN NO. 1037 AND ITS APPURTENANT INTEREST. THE DESCRIPTION OF THE CONDOMINIUM PROPERTY IS :
PART OF BLOCK J ON PLAN M-864 CITY OF NORTH YORK DESIGNATED AS PARTS 1, 2,3, 4, 5, 15, 17, 22 AND 24 ON PLAN 66R16437 THE BOUNDARY OF THE WEST LIMIT OF GERVAIS DRIVE HAS BEEN CONFIRMED UNDER THE BOUNDARIES ACT BY
PLAN BA-1365 REGISTERED AS D538 INSTRUMENT A721241. SUBJECT TO EASEMENT IN FAVOUR OF THE CORPORATION OF THE CITY OF NORTH YORK, OVER
PART 17 ON PLAN 66R16437 IN A66700 TOGETHER WITH AND SUBJECT TO RIGHTSAND EASEMENTS CREATED IN SCHEDULE A OF DECLARATION D349755 , CITY OF TORONTO

Address 18 WYNFORD DRIVE - PARKING
TORONTO

PIN 12037 - 0133 LT *Interest/Estate* Fee Simple

Description UNIT 133, LEVEL 1, METRO TORONTO CONDOMINIUM PLAN NO. 1037 AND ITS APPURTENANT INTEREST. THE DESCRIPTION OF THE CONDOMINIUM PROPERTY IS :
PART OF BLOCK J ON PLAN M-864 CITY OF NORTH YORK DESIGNATED AS PARTS 1, 2,3, 4, 5, 15, 17, 22 AND 24 ON PLAN 66R16437 THE BOUNDARY OF THE WEST LIMIT OF GERVAIS DRIVE HAS BEEN CONFIRMED UNDER THE BOUNDARIES ACT BY
PLAN BA-1365 REGISTERED AS D538 INSTRUMENT A721241. SUBJECT TO EASEMENT IN FAVOUR OF THE CORPORATION OF THE CITY OF NORTH YORK, OVER
PART 17 ON PLAN 66R16437 IN A66700 TOGETHER WITH AND SUBJECT TO RIGHTSAND EASEMENTS CREATED IN SCHEDULE A OF DECLARATION D349755 , CITY OF TORONTO

Address 18 WYNFORD DRIVE - PARKING
TORONTO

PIN 12037 - 0134 LT *Interest/Estate* Fee Simple

Description UNIT 134, LEVEL 1, METRO TORONTO CONDOMINIUM PLAN NO. 1037 AND ITS APPURTENANT INTEREST. THE DESCRIPTION OF THE CONDOMINIUM PROPERTY IS :
PART OF BLOCK J ON PLAN M-864 CITY OF NORTH YORK DESIGNATED AS PARTS 1, 2,3, 4, 5, 15, 17, 22 AND 24 ON PLAN 66R16437 THE BOUNDARY OF THE WEST LIMIT OF GERVAIS DRIVE HAS BEEN CONFIRMED UNDER THE BOUNDARIES ACT BY
PLAN BA-1365 REGISTERED AS D538 INSTRUMENT A721241. SUBJECT TO EASEMENT IN FAVOUR OF THE CORPORATION OF THE CITY OF NORTH YORK, OVER
PART 17 ON PLAN 66R16437 IN A66700 TOGETHER WITH AND SUBJECT TO RIGHTSAND EASEMENTS CREATED IN SCHEDULE A OF DECLARATION D349755 , CITY OF TORONTO

Properties

008693

Address 18 WYNFORD DRIVE - PARKING
TORONTO

PIN 12037 - 0135 LT *Interest/Estate* Fee Simple

Description UNIT 135, LEVEL 1, METRO TORONTO CONDOMINIUM PLAN NO. 1037 AND ITS APPURTENANT INTEREST. THE DESCRIPTION OF THE CONDOMINIUM PROPERTY IS:
PART OF BLOCK J ON PLAN M-864 CITY OF NORTH YORK DESIGNATED AS PARTS 1, 2,3, 4, 5, 15, 17, 22 AND 24 ON PLAN 66R16437 THE BOUNDARY OF THE WEST LIMIT OF GERVAIS DRIVE HAS BEEN CONFIRMED UNDER THE BOUNDARIES ACT BY
PLAN BA-1365 REGISTERED AS D538 INSTRUMENT A721241. SUBJECT TO EASEMENT IN FAVOUR OF THE CORPORATION OF THE CITY OF NORTH YORK, OVER
PART 17 ON PLAN 66R16437 IN A66700 TOGETHER WITH AND SUBJECT TO RIGHTSAND EASEMENTS CREATED IN SCHEDULE A OF DECLARATION D349755 , CITY OF TORONTO

Address 18 WYNFORD DRIVE - PARKING
TORONTO

PIN 12037 - 0136 LT *Interest/Estate* Fee Simple

Description UNIT 136, LEVEL 1, METRO TORONTO CONDOMINIUM PLAN NO. 1037 AND ITS APPURTENANT INTEREST. THE DESCRIPTION OF THE CONDOMINIUM PROPERTY IS:
PART OF BLOCK J ON PLAN M-864 CITY OF NORTH YORK DESIGNATED AS PARTS 1, 2,3, 4, 5, 15, 17, 22 AND 24 ON PLAN 66R16437 THE BOUNDARY OF THE WEST LIMIT OF GERVAIS DRIVE HAS BEEN CONFIRMED UNDER THE BOUNDARIES ACT BY
PLAN BA-1365 REGISTERED AS D538 INSTRUMENT A721241. SUBJECT TO EASEMENT IN FAVOUR OF THE CORPORATION OF THE CITY OF NORTH YORK, OVER
PART 17 ON PLAN 66R16437 IN A66700 TOGETHER WITH AND SUBJECT TO RIGHTSAND EASEMENTS CREATED IN SCHEDULE A OF DECLARATION D349755 , CITY OF TORONTO

Address 18 WYNFORD DRIVE - PARKING
TORONTO

PIN 12037 - 0137 LT *Interest/Estate* Fee Simple

Description UNIT 137, LEVEL 1, METRO TORONTO CONDOMINIUM PLAN NO. 1037 AND ITS APPURTENANT INTEREST. THE DESCRIPTION OF THE CONDOMINIUM PROPERTY IS:
PART OF BLOCK J ON PLAN M-864 CITY OF NORTH YORK DESIGNATED AS PARTS 1, 2,3, 4, 5, 15, 17, 22 AND 24 ON PLAN 66R16437 THE BOUNDARY OF THE WEST LIMIT OF GERVAIS DRIVE HAS BEEN CONFIRMED UNDER THE BOUNDARIES ACT BY
PLAN BA-1365 REGISTERED AS D538 INSTRUMENT A721241. SUBJECT TO EASEMENT IN FAVOUR OF THE CORPORATION OF THE CITY OF NORTH YORK, OVER
PART 17 ON PLAN 66R16437 IN A66700 TOGETHER WITH AND SUBJECT TO RIGHTSAND EASEMENTS CREATED IN SCHEDULE A OF DECLARATION D349755 , CITY OF TORONTO

Address 18 WYNFORD DRIVE - PARKING
TORONTO

PIN 12037 - 0138 LT *Interest/Estate* Fee Simple

Description UNIT 138, LEVEL 1, METRO TORONTO CONDOMINIUM PLAN NO. 1037 AND ITS APPURTENANT INTEREST. THE DESCRIPTION OF THE CONDOMINIUM PROPERTY IS:
PART OF BLOCK J ON PLAN M-864 CITY OF NORTH YORK DESIGNATED AS PARTS 1, 2,3, 4, 5, 15, 17, 22 AND 24 ON PLAN 66R16437 THE BOUNDARY OF THE WEST LIMIT OF GERVAIS DRIVE HAS BEEN CONFIRMED UNDER THE BOUNDARIES ACT BY
PLAN BA-1365 REGISTERED AS D538 INSTRUMENT A721241. SUBJECT TO EASEMENT IN FAVOUR OF THE CORPORATION OF THE CITY OF NORTH YORK, OVER
PART 17 ON PLAN 66R16437 IN A66700 TOGETHER WITH AND SUBJECT TO RIGHTSAND EASEMENTS CREATED IN SCHEDULE A OF DECLARATION D349755 , CITY OF TORONTO

Address 18 WYNFORD DRIVE - PARKING
TORONTO

PIN 12037 - 0140 LT *Interest/Estate* Fee Simple

Description UNIT 140, LEVEL 1, METRO TORONTO CONDOMINIUM PLAN NO. 1037 AND ITS APPURTENANT INTEREST. THE DESCRIPTION OF THE CONDOMINIUM PROPERTY IS:
PART OF BLOCK J ON PLAN M-864 CITY OF NORTH YORK DESIGNATED AS PARTS 1, 2,3, 4, 5, 15, 17, 22 AND 24 ON PLAN 66R16437 THE BOUNDARY OF THE WEST

Properties

000694

LIMIT OF GERVAIS DRIVE HAS BEEN CONFIRMED UNDER THE BOUNDARIES ACT BY
PLAN BA-1365 REGISTERED AS D538 INSTRUMENT A721241. SUBJECT TO EASEMENT IN FAVOUR OF THE CORPORATION OF THE CITY OF NORTH YORK, OVER
PART 17 ON PLAN 66R16437 IN A66700 TOGETHER WITH AND SUBJECT TO RIGHTSAND EASEMENTS CREATED IN SCHEDULE A OF DECLARATION D349755 , CITY OF TORONTO

Address 18 WYNFORD DRIVE - PARKING
TORONTO

PIN 12037 - 0141 LT *Interest/Estate* Fee Simple

Description UNIT 141, LEVEL 1, METRO TORONTO CONDOMINIUM PLAN NO. 1037 AND ITS APPURTENANT INTEREST. THE DESCRIPTION OF THE CONDOMINIUM PROPERTY IS:
PART OF BLOCK J ON PLAN M-864 CITY OF NORTH YORK DESIGNATED AS PARTS 1, 2,3, 4, 5, 15, 17, 22 AND 24 ON PLAN 66R16437 THE BOUNDARY OF THE WEST LIMIT OF GERVAIS DRIVE HAS BEEN CONFIRMED UNDER THE BOUNDARIES ACT BY
PLAN BA-1365 REGISTERED AS D538 INSTRUMENT A721241. SUBJECT TO EASEMENT IN FAVOUR OF THE CORPORATION OF THE CITY OF NORTH YORK, OVER
PART 17 ON PLAN 66R16437 IN A66700 TOGETHER WITH AND SUBJECT TO RIGHTSAND EASEMENTS CREATED IN SCHEDULE A OF DECLARATION D349755 , CITY OF TORONTO

Address 18 WYNFORD DRIVE - PARKING
TORONTO

PIN 12037 - 0142 LT *Interest/Estate* Fee Simple

Description UNIT 1, LEVEL 2, METRO TORONTO CONDOMINIUM PLAN NO. 1037 AND ITS APPURTENANT INTEREST. THE DESCRIPTION OF THE CONDOMINIUM PROPERTY IS:
PART OF BLOCK J ON PLAN M-864 CITY OF NORTH YORK DESIGNATED AS PARTS 1, 2,3, 4, 5, 15, 17, 22 AND 24 ON PLAN 66R16437 THE BOUNDARY OF THE WEST LIMIT OF GERVAIS DRIVE HAS BEEN CONFIRMED UNDER THE BOUNDARIES ACT BY
PLAN BA-1365 REGISTERED AS D538 INSTRUMENT A721241. SUBJECT TO EASEMENT IN FAVOUR OF THE CORPORATION OF THE CITY OF NORTH YORK, OVER
PART 17 ON PLAN 66R16437 IN A66700 TOGETHER WITH AND SUBJECT TO RIGHTSAND EASEMENTS CREATED IN SCHEDULE A OF DECLARATION D349755 , CITY OF TORONTO

Address 201 SUITE
18 WYNFORD DRIVE
TORONTO

PIN 12037 - 0143 LT *Interest/Estate* Fee Simple

Description UNIT 2, LEVEL 2, METRO TORONTO CONDOMINIUM PLAN NO. 1037 AND ITS APPURTENANT INTEREST. THE DESCRIPTION OF THE CONDOMINIUM PROPERTY IS:
PART OF BLOCK J ON PLAN M-864 CITY OF NORTH YORK DESIGNATED AS PARTS 1, 2,3, 4, 5, 15, 17, 22 AND 24 ON PLAN 66R16437 THE BOUNDARY OF THE WEST LIMIT OF GERVAIS DRIVE HAS BEEN CONFIRMED UNDER THE BOUNDARIES ACT BY
PLAN BA-1365 REGISTERED AS D538 INSTRUMENT A721241. SUBJECT TO EASEMENT IN FAVOUR OF THE CORPORATION OF THE CITY OF NORTH YORK, OVER
PART 17 ON PLAN 66R16437 IN A66700 TOGETHER WITH AND SUBJECT TO RIGHTSAND EASEMENTS CREATED IN SCHEDULE A OF DECLARATION D349755 , CITY OF TORONTO

Address 202 SUITE
18 WYNFORD DRIVE
TORONTO

PIN 12037 - 0144 LT *Interest/Estate* Fee Simple

Description UNIT 3, LEVEL 2, METRO TORONTO CONDOMINIUM PLAN NO. 1037 AND ITS APPURTENANT INTEREST. THE DESCRIPTION OF THE CONDOMINIUM PROPERTY IS:
PART OF BLOCK J ON PLAN M-864 CITY OF NORTH YORK DESIGNATED AS PARTS 1, 2,3, 4, 5, 15, 17, 22 AND 24 ON PLAN 66R16437 THE BOUNDARY OF THE WEST LIMIT OF GERVAIS DRIVE HAS BEEN CONFIRMED UNDER THE BOUNDARIES ACT BY
PLAN BA-1365 REGISTERED AS D538 INSTRUMENT A721241. SUBJECT TO EASEMENT IN FAVOUR OF THE CORPORATION OF THE CITY OF NORTH YORK, OVER
PART 17 ON PLAN 66R16437 IN A66700 TOGETHER WITH AND SUBJECT TO RIGHTSAND EASEMENTS CREATED IN SCHEDULE A OF DECLARATION D349755 ,

Properties

013695

CITY OF TORONTO

Address 203 SUITE
18 WYNFORD DRIVE
TORONTO

PIN 12037 - 0145 LT *Interest/Estate* Fee Simple

Description UNIT 4, LEVEL 2, METRO TORONTO CONDOMINIUM PLAN NO. 1037 AND ITS APPURTENANT INTEREST. THE DESCRIPTION OF THE CONDOMINIUM PROPERTY IS:
PART OF BLOCK J ON PLAN M-864 CITY OF NORTH YORK DESIGNATED AS PARTS 1, 2,3, 4, 5, 15, 17, 22 AND 24 ON PLAN 66R16437 THE BOUNDARY OF THE WEST LIMIT OF GERVAIS DRIVE HAS BEEN CONFIRMED UNDER THE BOUNDARIES ACT BY
PLAN BA-1365 REGISTERED AS D538 INSTRUMENT A721241. SUBJECT TO EASEMENT IN FAVOUR OF THE CORPORATION OF THE CITY OF NORTH YORK, OVER
PART 17 ON PLAN 66R16437 IN A66700 TOGETHER WITH AND SUBJECT TO RIGHTSAND EASEMENTS CREATED IN SCHEDULE A OF DECLARATION D349755 , CITY OF TORONTO

Address 204 SUITE
18 WYNFORD DRIVE
TORONTO

PIN 12037 - 0146 LT *Interest/Estate* Fee Simple

Description UNIT 5, LEVEL 2, METRO TORONTO CONDOMINIUM PLAN NO. 1037 AND ITS APPURTENANT INTEREST. THE DESCRIPTION OF THE CONDOMINIUM PROPERTY IS:
PART OF BLOCK J ON PLAN M-864 CITY OF NORTH YORK DESIGNATED AS PARTS 1, 2,3, 4, 5, 15, 17, 22 AND 24 ON PLAN 66R16437 THE BOUNDARY OF THE WEST LIMIT OF GERVAIS DRIVE HAS BEEN CONFIRMED UNDER THE BOUNDARIES ACT BY
PLAN BA-1365 REGISTERED AS D538 INSTRUMENT A721241. SUBJECT TO EASEMENT IN FAVOUR OF THE CORPORATION OF THE CITY OF NORTH YORK, OVER
PART 17 ON PLAN 66R16437 IN A66700 TOGETHER WITH AND SUBJECT TO RIGHTSAND EASEMENTS CREATED IN SCHEDULE A OF DECLARATION D349755 , CITY OF TORONTO

Address 205 SUITE
18 WYNFORD DRIVE
TORONTO

PIN 12037 - 0147 LT *Interest/Estate* Fee Simple

Description UNIT 6, LEVEL 2, METRO TORONTO CONDOMINIUM PLAN NO. 1037 AND ITS APPURTENANT INTEREST. THE DESCRIPTION OF THE CONDOMINIUM PROPERTY IS:
PART OF BLOCK J ON PLAN M-864 CITY OF NORTH YORK DESIGNATED AS PARTS 1, 2,3, 4, 5, 15, 17, 22 AND 24 ON PLAN 66R16437 THE BOUNDARY OF THE WEST LIMIT OF GERVAIS DRIVE HAS BEEN CONFIRMED UNDER THE BOUNDARIES ACT BY
PLAN BA-1365 REGISTERED AS D538 INSTRUMENT A721241. SUBJECT TO EASEMENT IN FAVOUR OF THE CORPORATION OF THE CITY OF NORTH YORK, OVER
PART 17 ON PLAN 66R16437 IN A66700 TOGETHER WITH AND SUBJECT TO RIGHTSAND EASEMENTS CREATED IN SCHEDULE A OF DECLARATION D349755 , CITY OF TORONTO

Address 206 SUITE
18 WYNFORD DRIVE
TORONTO

PIN 12037 - 0148 LT *Interest/Estate* Fee Simple

Description UNIT 7, LEVEL 2, METRO TORONTO CONDOMINIUM PLAN NO. 1037 AND ITS APPURTENANT INTEREST. THE DESCRIPTION OF THE CONDOMINIUM PROPERTY IS:
PART OF BLOCK J ON PLAN M-864 CITY OF NORTH YORK DESIGNATED AS PARTS 1, 2,3, 4, 5, 15, 17, 22 AND 24 ON PLAN 66R16437 THE BOUNDARY OF THE WEST LIMIT OF GERVAIS DRIVE HAS BEEN CONFIRMED UNDER THE BOUNDARIES ACT BY
PLAN BA-1365 REGISTERED AS D538 INSTRUMENT A721241. SUBJECT TO EASEMENT IN FAVOUR OF THE CORPORATION OF THE CITY OF NORTH YORK, OVER
PART 17 ON PLAN 66R16437 IN A66700 TOGETHER WITH AND SUBJECT TO RIGHTSAND EASEMENTS CREATED IN SCHEDULE A OF DECLARATION D349755 , CITY OF TORONTO

Address 207 SUITE
18 WYNFORD DRIVE
TORONTO

Properties

003676

PIN 12037 - 0149 LT *Interest/Estate* Fee Simple
Description UNIT 8, LEVEL 2, METRO TORONTO CONDOMINIUM PLAN NO. 1037 AND ITS APPURTENANT INTEREST. THE DESCRIPTION OF THE CONDOMINIUM PROPERTY IS :
PART OF BLOCK J ON PLAN M-864 CITY OF NORTH YORK DESIGNATED AS PARTS 1, 2,3, 4, 5, 15, 17, 22 AND 24 ON PLAN 66R16437 THE BOUNDARY OF THE WEST LIMIT OF GERVAIS DRIVE HAS BEEN CONFIRMED UNDER THE BOUNDARIES ACT BY
PLAN BA-1365 REGISTERED AS D538 INSTRUMENT A721241. SUBJECT TO EASEMENT IN FAVOUR OF THE CORPORATION OF THE CITY OF NORTH YORK, OVER
PART 17 ON PLAN 66R16437 IN A66700 TOGETHER WITH AND SUBJECT TO RIGHTSAND EASEMENTS CREATED IN SCHEDULE A OF DECLARATION D349755 , CITY OF TORONTO
Address 208 SUITE
18 WYNFORD DRIVE
SCARBOROUGH

PIN 12037 - 0150 LT *Interest/Estate* Fee Simple
Description UNIT 9, LEVEL 2, METRO TORONTO CONDOMINIUM PLAN NO. 1037 AND ITS APPURTENANT INTEREST. THE DESCRIPTION OF THE CONDOMINIUM PROPERTY IS :
PART OF BLOCK J ON PLAN M-864 CITY OF NORTH YORK DESIGNATED AS PARTS 1, 2,3, 4, 5, 15, 17, 22 AND 24 ON PLAN 66R16437 THE BOUNDARY OF THE WEST LIMIT OF GERVAIS DRIVE HAS BEEN CONFIRMED UNDER THE BOUNDARIES ACT BY
PLAN BA-1365 REGISTERED AS D538 INSTRUMENT A721241. SUBJECT TO EASEMENT IN FAVOUR OF THE CORPORATION OF THE CITY OF NORTH YORK, OVER
PART 17 ON PLAN 66R16437 IN A66700 TOGETHER WITH AND SUBJECT TO RIGHTSAND EASEMENTS CREATED IN SCHEDULE A OF DECLARATION D349755 , CITY OF TORONTO
Address 209 SUITE
18 WYNFORD DRIVE
TORONTO

PIN 12037 - 0151 LT *Interest/Estate* Fee Simple
Description UNIT 10, LEVEL 2, METRO TORONTO CONDOMINIUM PLAN NO. 1037 AND ITS APPURTENANT INTEREST. THE DESCRIPTION OF THE CONDOMINIUM PROPERTY IS :
PART OF BLOCK J ON PLAN M-864 CITY OF NORTH YORK DESIGNATED AS PARTS 1, 2,3, 4, 5, 15, 17, 22 AND 24 ON PLAN 66R16437 THE BOUNDARY OF THE WEST LIMIT OF GERVAIS DRIVE HAS BEEN CONFIRMED UNDER THE BOUNDARIES ACT BY
PLAN BA-1365 REGISTERED AS D538 INSTRUMENT A721241. SUBJECT TO EASEMENT IN FAVOUR OF THE CORPORATION OF THE CITY OF NORTH YORK, OVER
PART 17 ON PLAN 66R16437 IN A66700 TOGETHER WITH AND SUBJECT TO RIGHTSAND EASEMENTS CREATED IN SCHEDULE A OF DECLARATION D349755 , CITY OF TORONTO
Address 210 SUITE
18 WYNFORD DRIVE
TORONTO

PIN 12037 - 0152 LT *Interest/Estate* Fee Simple
Description UNIT 11, LEVEL 2, METRO TORONTO CONDOMINIUM PLAN NO. 1037 AND ITS APPURTENANT INTEREST. THE DESCRIPTION OF THE CONDOMINIUM PROPERTY IS :
PART OF BLOCK J ON PLAN M-864 CITY OF NORTH YORK DESIGNATED AS PARTS 1, 2,3, 4, 5, 15, 17, 22 AND 24 ON PLAN 66R16437 THE BOUNDARY OF THE WEST LIMIT OF GERVAIS DRIVE HAS BEEN CONFIRMED UNDER THE BOUNDARIES ACT BY
PLAN BA-1365 REGISTERED AS D538 INSTRUMENT A721241. SUBJECT TO EASEMENT IN FAVOUR OF THE CORPORATION OF THE CITY OF NORTH YORK, OVER
PART 17 ON PLAN 66R16437 IN A66700 TOGETHER WITH AND SUBJECT TO RIGHTSAND EASEMENTS CREATED IN SCHEDULE A OF DECLARATION D349755 , CITY OF TORONTO
Address 2111 SUITE
18 WYNFORD DRIVE
TORONTO

PIN 12037 - 0153 LT *Interest/Estate* Fee Simple
Description UNIT 12, LEVEL 2, METRO TORONTO CONDOMINIUM PLAN NO. 1037 AND ITS APPURTENANT INTEREST. THE DESCRIPTION OF THE CONDOMINIUM PROPERTY IS :
PART OF BLOCK J ON PLAN M-864 CITY OF NORTH YORK DESIGNATED AS PARTS 1,

Properties

003697

2,3, 4, 5, 15, 17, 22 AND 24 ON PLAN 66R16437 THE BOUNDARY OF THE WEST LIMIT OF GERVAIS DRIVE HAS BEEN CONFIRMED UNDER THE BOUNDARIES ACT BY PLAN BA-1365 REGISTERED AS D538 INSTRUMENT A721241. SUBJECT TO EASEMENT IN FAVOUR OF THE CORPORATION OF THE CITY OF NORTH YORK, OVER PART 17 ON PLAN 66R16437 IN A66700 TOGETHER WITH AND SUBJECT TO RIGHTSAND EASEMENTS CREATED IN SCHEDULE A OF DECLARATION D349755 , CITY OF TORONTO

Address 211 SUITE
18 WYNFORD DRIVE
TORONTO

PIN 12037 - 0154 LT *Interest/Estate* Fee Simple

Description UNIT 13, LEVEL 2, METRO TORONTO CONDOMINIUM PLAN NO. 1037 AND ITS APPURTENANT INTEREST. THE DESCRIPTION OF THE CONDOMINIUM PROPERTY IS : PART OF BLOCK J ON PLAN M-864 CITY OF NORTH YORK DESIGNATED AS PARTS 1, 2,3, 4, 5, 15, 17, 22 AND 24 ON PLAN 66R16437 THE BOUNDARY OF THE WEST LIMIT OF GERVAIS DRIVE HAS BEEN CONFIRMED UNDER THE BOUNDARIES ACT BY PLAN BA-1365 REGISTERED AS D538 INSTRUMENT A721241. SUBJECT TO EASEMENT IN FAVOUR OF THE CORPORATION OF THE CITY OF NORTH YORK, OVER PART 17 ON PLAN 66R16437 IN A66700 TOGETHER WITH AND SUBJECT TO RIGHTSAND EASEMENTS CREATED IN SCHEDULE A OF DECLARATION D349755 , CITY OF TORONTO

Address 213 SUITE
18 WYNFORD DRIVE
TORONTO

PIN 12037 - 0155 LT *Interest/Estate* Fee Simple

Description UNIT 14, LEVEL 2, METRO TORONTO CONDOMINIUM PLAN NO. 1037 AND ITS APPURTENANT INTEREST. THE DESCRIPTION OF THE CONDOMINIUM PROPERTY IS : PART OF BLOCK J ON PLAN M-864 CITY OF NORTH YORK DESIGNATED AS PARTS 1, 2,3, 4, 5, 15, 17, 22 AND 24 ON PLAN 66R16437 THE BOUNDARY OF THE WEST LIMIT OF GERVAIS DRIVE HAS BEEN CONFIRMED UNDER THE BOUNDARIES ACT BY PLAN BA-1365 REGISTERED AS D538 INSTRUMENT A721241. SUBJECT TO EASEMENT IN FAVOUR OF THE CORPORATION OF THE CITY OF NORTH YORK, OVER PART 17 ON PLAN 66R16437 IN A66700 TOGETHER WITH AND SUBJECT TO RIGHTSAND EASEMENTS CREATED IN SCHEDULE A OF DECLARATION D349755 , CITY OF TORONTO

Address 214 SUITE
18 WYNFORD DRIVE
TORONTO

PIN 12037 - 0156 LT *Interest/Estate* Fee Simple

Description UNIT 15, LEVEL 2, METRO TORONTO CONDOMINIUM PLAN NO. 1037 AND ITS APPURTENANT INTEREST. THE DESCRIPTION OF THE CONDOMINIUM PROPERTY IS : PART OF BLOCK J ON PLAN M-864 CITY OF NORTH YORK DESIGNATED AS PARTS 1, 2,3, 4, 5, 15, 17, 22 AND 24 ON PLAN 66R16437 THE BOUNDARY OF THE WEST LIMIT OF GERVAIS DRIVE HAS BEEN CONFIRMED UNDER THE BOUNDARIES ACT BY PLAN BA-1365 REGISTERED AS D538 INSTRUMENT A721241. SUBJECT TO EASEMENT IN FAVOUR OF THE CORPORATION OF THE CITY OF NORTH YORK, OVER PART 17 ON PLAN 66R16437 IN A66700 TOGETHER WITH AND SUBJECT TO RIGHTSAND EASEMENTS CREATED IN SCHEDULE A OF DECLARATION D349755 , CITY OF TORONTO

Address 215 SUITE
18 WYNFORD DRIVE
TORONTO

PIN 12037 - 0157 LT *Interest/Estate* Fee Simple

Description UNIT 16, LEVEL 2, METRO TORONTO CONDOMINIUM PLAN NO. 1037 AND ITS APPURTENANT INTEREST. THE DESCRIPTION OF THE CONDOMINIUM PROPERTY IS : PART OF BLOCK J ON PLAN M-864 CITY OF NORTH YORK DESIGNATED AS PARTS 1, 2,3, 4, 5, 15, 17, 22 AND 24 ON PLAN 66R16437 THE BOUNDARY OF THE WEST LIMIT OF GERVAIS DRIVE HAS BEEN CONFIRMED UNDER THE BOUNDARIES ACT BY PLAN BA-1365 REGISTERED AS D538 INSTRUMENT A721241. SUBJECT TO

Properties

000698

EASEMENT IN FAVOUR OF THE CORPORATION OF THE CITY OF NORTH YORK,
OVER
PART 17 ON PLAN 66R16437 IN A66700 TOGETHER WITH AND SUBJECT TO
RIGHTSAND EASEMENTS CREATED IN SCHEDULE A OF DECLARATION D349755 ,
CITY OF TORONTO

Address 216 SUITE
18 WYNFORD DRIVE
TORONTO

PIN 12037 - 0183 LT *Interest/Estate* Fee Simple

Description UNIT 42, LEVEL 2, METRO TORONTO CONDOMINIUM PLAN NO. 1037 AND ITS
APPURTENANT INTEREST. THE DESCRIPTION OF THE CONDOMINIUM PROPERTY
IS :
PART OF BLOCK J ON PLAN M-864 CITY OF NORTH YORK DESIGNATED AS PARTS 1,
2,3, 4, 5, 15, 17, 22 AND 24 ON PLAN 66R16437 THE BOUNDARY OF THE WEST
LIMIT OF GERVAIS DRIVE HAS BEEN CONFIRMED UNDER THE BOUNDARIES ACT
BY
PLAN BA-1365 REGISTERED AS D538 INSTRUMENT A721241. SUBJECT TO
EASEMENT IN FAVOUR OF THE CORPORATION OF THE CITY OF NORTH YORK,
OVER
PART 17 ON PLAN 66R16437 IN A66700 TOGETHER WITH AND SUBJECT TO
RIGHTSAND EASEMENTS CREATED IN SCHEDULE A OF DECLARATION D349755 ,
CITY OF TORONTO

Address 18 WYNFORD DRIVE - PARKING
TORONTO

PIN 12037 - 0184 LT *Interest/Estate* Fee Simple

Description UNIT 43, LEVEL 2, METRO TORONTO CONDOMINIUM PLAN NO. 1037 AND ITS
APPURTENANT INTEREST. THE DESCRIPTION OF THE CONDOMINIUM PROPERTY
IS :
PART OF BLOCK J ON PLAN M-864 CITY OF NORTH YORK DESIGNATED AS PARTS 1,
2,3, 4, 5, 15, 17, 22 AND 24 ON PLAN 66R16437 THE BOUNDARY OF THE WEST
LIMIT OF GERVAIS DRIVE HAS BEEN CONFIRMED UNDER THE BOUNDARIES ACT
BY
PLAN BA-1365 REGISTERED AS D538 INSTRUMENT A721241. SUBJECT TO
EASEMENT IN FAVOUR OF THE CORPORATION OF THE CITY OF NORTH YORK,
OVER
PART 17 ON PLAN 66R16437 IN A66700 TOGETHER WITH AND SUBJECT TO
RIGHTSAND EASEMENTS CREATED IN SCHEDULE A OF DECLARATION D349755 ,
CITY OF TORONTO

Address 18 WYNFORD DRIVE - PARKING
TORONTO

PIN 12037 - 0185 LT *Interest/Estate* Fee Simple

Description UNIT 44, LEVEL 2, METRO TORONTO CONDOMINIUM PLAN NO. 1037 AND ITS
APPURTENANT INTEREST. THE DESCRIPTION OF THE CONDOMINIUM PROPERTY
IS :
PART OF BLOCK J ON PLAN M-864 CITY OF NORTH YORK DESIGNATED AS PARTS 1,
2,3, 4, 5, 15, 17, 22 AND 24 ON PLAN 66R16437 THE BOUNDARY OF THE WEST
LIMIT OF GERVAIS DRIVE HAS BEEN CONFIRMED UNDER THE BOUNDARIES ACT
BY
PLAN BA-1365 REGISTERED AS D538 INSTRUMENT A721241. SUBJECT TO
EASEMENT IN FAVOUR OF THE CORPORATION OF THE CITY OF NORTH YORK,
OVER
PART 17 ON PLAN 66R16437 IN A66700 TOGETHER WITH AND SUBJECT TO
RIGHTSAND EASEMENTS CREATED IN SCHEDULE A OF DECLARATION D349755 ,
CITY OF TORONTO

Address 18 WYNFORD DRIVE - PARKING
TORONTO

PIN 12037 - 0186 LT *Interest/Estate* Fee Simple

Description UNIT 45, LEVEL 2, METRO TORONTO CONDOMINIUM PLAN NO. 1037 AND ITS
APPURTENANT INTEREST. THE DESCRIPTION OF THE CONDOMINIUM PROPERTY
IS :
PART OF BLOCK J ON PLAN M-864 CITY OF NORTH YORK DESIGNATED AS PARTS 1,
2,3, 4, 5, 15, 17, 22 AND 24 ON PLAN 66R16437 THE BOUNDARY OF THE WEST
LIMIT OF GERVAIS DRIVE HAS BEEN CONFIRMED UNDER THE BOUNDARIES ACT
BY
PLAN BA-1365 REGISTERED AS D538 INSTRUMENT A721241. SUBJECT TO
EASEMENT IN FAVOUR OF THE CORPORATION OF THE CITY OF NORTH YORK,
OVER
PART 17 ON PLAN 66R16437 IN A66700 TOGETHER WITH AND SUBJECT TO
RIGHTSAND EASEMENTS CREATED IN SCHEDULE A OF DECLARATION D349755 ,
CITY OF TORONTO

Address 18 WYNFORD DRIVE - PARKING
TORONTO

Properties

323699

PIN 12037 - 0187 LT *Interest/Estate* Fee Simple
Description UNIT 46, LEVEL 2, METRO TORONTO CONDOMINIUM PLAN NO. 1037 AND ITS APPURTENANT INTEREST. THE DESCRIPTION OF THE CONDOMINIUM PROPERTY IS :
PART OF BLOCK J ON PLAN M-864 CITY OF NORTH YORK DESIGNATED AS PARTS 1, 2,3, 4, 5, 15, 17, 22 AND 24 ON PLAN 66R16437 THE BOUNDARY OF THE WEST LIMIT OF GERVAIS DRIVE HAS BEEN CONFIRMED UNDER THE BOUNDARIES ACT BY
PLAN BA-1365 REGISTERED AS D538 INSTRUMENT A721241. SUBJECT TO EASEMENT IN FAVOUR OF THE CORPORATION OF THE CITY OF NORTH YORK, OVER
PART 17 ON PLAN 66R16437 IN A66700 TOGETHER WITH AND SUBJECT TO RIGHTSAND EASEMENTS CREATED IN SCHEDULE A OF DECLARATION D349755 , CITY OF TORONTO
Address 18 WYNFORD DRIVE - PARKING
TORONTO

PIN 12037 - 0188 LT *Interest/Estate* Fee Simple
Description UNIT 47, LEVEL 2, METRO TORONTO CONDOMINIUM PLAN NO. 1037 AND ITS APPURTENANT INTEREST. THE DESCRIPTION OF THE CONDOMINIUM PROPERTY IS :
PART OF BLOCK J ON PLAN M-864 CITY OF NORTH YORK DESIGNATED AS PARTS 1, 2,3, 4, 5, 15, 17, 22 AND 24 ON PLAN 66R16437 THE BOUNDARY OF THE WEST LIMIT OF GERVAIS DRIVE HAS BEEN CONFIRMED UNDER THE BOUNDARIES ACT BY
PLAN BA-1365 REGISTERED AS D538 INSTRUMENT A721241. SUBJECT TO EASEMENT IN FAVOUR OF THE CORPORATION OF THE CITY OF NORTH YORK, OVER
PART 17 ON PLAN 66R16437 IN A66700 TOGETHER WITH AND SUBJECT TO RIGHTSAND EASEMENTS CREATED IN SCHEDULE A OF DECLARATION D349755 , CITY OF TORONTO
Address 18 WYNFORD DRIVE - PARKING
TORONTO

PIN 12037 - 0189 LT *Interest/Estate* Fee Simple
Description UNIT 48, LEVEL 2, METRO TORONTO CONDOMINIUM PLAN NO. 1037 AND ITS APPURTENANT INTEREST. THE DESCRIPTION OF THE CONDOMINIUM PROPERTY IS :
PART OF BLOCK J ON PLAN M-864 CITY OF NORTH YORK DESIGNATED AS PARTS 1, 2,3, 4, 5, 15, 17, 22 AND 24 ON PLAN 66R16437 THE BOUNDARY OF THE WEST LIMIT OF GERVAIS DRIVE HAS BEEN CONFIRMED UNDER THE BOUNDARIES ACT BY
PLAN BA-1365 REGISTERED AS D538 INSTRUMENT A721241. SUBJECT TO EASEMENT IN FAVOUR OF THE CORPORATION OF THE CITY OF NORTH YORK, OVER
PART 17 ON PLAN 66R16437 IN A66700 TOGETHER WITH AND SUBJECT TO RIGHTSAND EASEMENTS CREATED IN SCHEDULE A OF DECLARATION D349755 , CITY OF TORONTO
Address 18 WYNFORD DRIVE - PARKING
TORONTO

PIN 12037 - 0190 LT *Interest/Estate* Fee Simple
Description UNIT 49, LEVEL 2, METRO TORONTO CONDOMINIUM PLAN NO. 1037 AND ITS APPURTENANT INTEREST. THE DESCRIPTION OF THE CONDOMINIUM PROPERTY IS :
PART OF BLOCK J ON PLAN M-864 CITY OF NORTH YORK DESIGNATED AS PARTS 1, 2,3, 4, 5, 15, 17, 22 AND 24 ON PLAN 66R16437 THE BOUNDARY OF THE WEST LIMIT OF GERVAIS DRIVE HAS BEEN CONFIRMED UNDER THE BOUNDARIES ACT BY
PLAN BA-1365 REGISTERED AS D538 INSTRUMENT A721241. SUBJECT TO EASEMENT IN FAVOUR OF THE CORPORATION OF THE CITY OF NORTH YORK, OVER
PART 17 ON PLAN 66R16437 IN A66700 TOGETHER WITH AND SUBJECT TO RIGHTSAND EASEMENTS CREATED IN SCHEDULE A OF DECLARATION D349755 , CITY OF TORONTO
Address 18 WYNFORD DRIVE - PARKING
TORONTO

PIN 12037 - 0191 LT *Interest/Estate* Fee Simple
Description UNIT 50, LEVEL 2, METRO TORONTO CONDOMINIUM PLAN NO. 1037 AND ITS APPURTENANT INTEREST. THE DESCRIPTION OF THE CONDOMINIUM PROPERTY IS :
PART OF BLOCK J ON PLAN M-864 CITY OF NORTH YORK DESIGNATED AS PARTS 1, 2,3, 4, 5, 15, 17, 22 AND 24 ON PLAN 66R16437 THE BOUNDARY OF THE WEST LIMIT OF GERVAIS DRIVE HAS BEEN CONFIRMED UNDER THE BOUNDARIES ACT BY
PLAN BA-1365 REGISTERED AS D538 INSTRUMENT A721241. SUBJECT TO

Properties

000700

EASEMENT IN FAVOUR OF THE CORPORATION OF THE CITY OF NORTH YORK,
OVER
PART 17 ON PLAN 66R16437 IN A66700 TOGETHER WITH AND SUBJECT TO
RIGHTSAND EASEMENTS CREATED IN SCHEDULE A OF DECLARATION D349755 ,
CITY OF TORONTO

Address 18 WYNFORD DRIVE - PARKING
TORONTO

PIN 12037 - 0192 LT *Interest/Estate* *Fee Simple*
Description UNIT 51, LEVEL 2, METRO TORONTO CONDOMINIUM PLAN NO. 1037 AND ITS
APPURTENANT INTEREST. THE DESCRIPTION OF THE CONDOMINIUM PROPERTY
IS :
PART OF BLOCK J ON PLAN M-864 CITY OF NORTH YORK DESIGNATED AS PARTS 1,
2,3, 4, 5, 15, 17, 22 AND 24 ON PLAN 66R16437 THE BOUNDARY OF THE WEST
LIMIT OF GERVAIS DRIVE HAS BEEN CONFIRMED UNDER THE BOUNDARIES ACT
BY
PLAN BA-1365 REGISTERED AS D538 INSTRUMENT A721241. SUBJECT TO
EASEMENT IN FAVOUR OF THE CORPORATION OF THE CITY OF NORTH YORK,
OVER
PART 17 ON PLAN 66R16437 IN A66700 TOGETHER WITH AND SUBJECT TO
RIGHTSAND EASEMENTS CREATED IN SCHEDULE A OF DECLARATION D349755 ,
CITY OF TORONTO

Address 18 WYNFORD DRIVE - PARKING
TORONTO

PIN 12037 - 0193 LT *Interest/Estate* *Fee Simple*
Description UNIT 52, LEVEL 2, METRO TORONTO CONDOMINIUM PLAN NO. 1037 AND ITS
APPURTENANT INTEREST. THE DESCRIPTION OF THE CONDOMINIUM PROPERTY
IS :
PART OF BLOCK J ON PLAN M-864 CITY OF NORTH YORK DESIGNATED AS PARTS 1,
2,3, 4, 5, 15, 17, 22 AND 24 ON PLAN 66R16437 THE BOUNDARY OF THE WEST
LIMIT OF GERVAIS DRIVE HAS BEEN CONFIRMED UNDER THE BOUNDARIES ACT
BY
PLAN BA-1365 REGISTERED AS D538 INSTRUMENT A721241. SUBJECT TO
EASEMENT IN FAVOUR OF THE CORPORATION OF THE CITY OF NORTH YORK,
OVER
PART 17 ON PLAN 66R16437 IN A66700 TOGETHER WITH AND SUBJECT TO
RIGHTSAND EASEMENTS CREATED IN SCHEDULE A OF DECLARATION D349755 ,
CITY OF TORONTO

Address 18 WYNFORD DRIVE - PARKING
TORONTO

PIN 12037 - 0194 LT *Interest/Estate* *Fee Simple*
Description UNIT 53, LEVEL 2, METRO TORONTO CONDOMINIUM PLAN NO. 1037 AND ITS
APPURTENANT INTEREST. THE DESCRIPTION OF THE CONDOMINIUM PROPERTY
IS :
PART OF BLOCK J ON PLAN M-864 CITY OF NORTH YORK DESIGNATED AS PARTS 1,
2,3, 4, 5, 15, 17, 22 AND 24 ON PLAN 66R16437 THE BOUNDARY OF THE WEST
LIMIT OF GERVAIS DRIVE HAS BEEN CONFIRMED UNDER THE BOUNDARIES ACT
BY
PLAN BA-1365 REGISTERED AS D538 INSTRUMENT A721241. SUBJECT TO
EASEMENT IN FAVOUR OF THE CORPORATION OF THE CITY OF NORTH YORK,
OVER
PART 17 ON PLAN 66R16437 IN A66700 TOGETHER WITH AND SUBJECT TO
RIGHTSAND EASEMENTS CREATED IN SCHEDULE A OF DECLARATION D349755 ,
CITY OF TORONTO

Address 18 WYNFORD DRIVE - PARKING
TORONTO

PIN 12037 - 0195 LT *Interest/Estate* *Fee Simple*
Description UNIT 54, LEVEL 2, METRO TORONTO CONDOMINIUM PLAN NO. 1037 AND ITS
APPURTENANT INTEREST. THE DESCRIPTION OF THE CONDOMINIUM PROPERTY
IS :
PART OF BLOCK J ON PLAN M-864 CITY OF NORTH YORK DESIGNATED AS PARTS 1,
2,3, 4, 5, 15, 17, 22 AND 24 ON PLAN 66R16437 THE BOUNDARY OF THE WEST
LIMIT OF GERVAIS DRIVE HAS BEEN CONFIRMED UNDER THE BOUNDARIES ACT
BY
PLAN BA-1365 REGISTERED AS D538 INSTRUMENT A721241. SUBJECT TO
EASEMENT IN FAVOUR OF THE CORPORATION OF THE CITY OF NORTH YORK,
OVER
PART 17 ON PLAN 66R16437 IN A66700 TOGETHER WITH AND SUBJECT TO
RIGHTSAND EASEMENTS CREATED IN SCHEDULE A OF DECLARATION D349755 ,
CITY OF TORONTO

Address 18 WYNFORD DRIVE - PARKING
TORONTO

PIN 12037 - 0196 LT *Interest/Estate* *Fee Simple*

Properties

000701

Description UNIT 55, LEVEL 2, METRO TORONTO CONDOMINIUM PLAN NO. 1037 AND ITS APPURTENANT INTEREST. THE DESCRIPTION OF THE CONDOMINIUM PROPERTY IS :
PART OF BLOCK J ON PLAN M-864 CITY OF NORTH YORK DESIGNATED AS PARTS 1, 2,3, 4, 5, 15, 17, 22 AND 24 ON PLAN 66R16437 THE BOUNDARY OF THE WEST LIMIT OF GERVAIS DRIVE HAS BEEN CONFIRMED UNDER THE BOUNDARIES ACT BY
PLAN BA-1365 REGISTERED AS D538 INSTRUMENT A721241. SUBJECT TO EASEMENT IN FAVOUR OF THE CORPORATION OF THE CITY OF NORTH YORK, OVER
PART 17 ON PLAN 66R16437 IN A66700 TOGETHER WITH AND SUBJECT TO RIGHTSAND EASEMENTS CREATED IN SCHEDULE A OF DECLARATION D349755 , CITY OF TORONTO

Address 18 WYNFORD DRIVE - PARKING
TORONTO

PIN 12037 - 0197 LT *Interest/Estate* Fee Simple

Description UNIT 56, LEVEL 2, METRO TORONTO CONDOMINIUM PLAN NO. 1037 AND ITS APPURTENANT INTEREST. THE DESCRIPTION OF THE CONDOMINIUM PROPERTY IS :
PART OF BLOCK J ON PLAN M-864 CITY OF NORTH YORK DESIGNATED AS PARTS 1, 2,3, 4, 5, 15, 17, 22 AND 24 ON PLAN 66R16437 THE BOUNDARY OF THE WEST LIMIT OF GERVAIS DRIVE HAS BEEN CONFIRMED UNDER THE BOUNDARIES ACT BY
PLAN BA-1365 REGISTERED AS D538 INSTRUMENT A721241. SUBJECT TO EASEMENT IN FAVOUR OF THE CORPORATION OF THE CITY OF NORTH YORK, OVER
PART 17 ON PLAN 66R16437 IN A66700 TOGETHER WITH AND SUBJECT TO RIGHTSAND EASEMENTS CREATED IN SCHEDULE A OF DECLARATION D349755 , CITY OF TORONTO

Address 18 WYNFORD DRIVE - PARKING
TORONTO

PIN 12037 - 0198 LT *Interest/Estate* Fee Simple

Description UNIT 57, LEVEL 2, METRO TORONTO CONDOMINIUM PLAN NO. 1037 AND ITS APPURTENANT INTEREST. THE DESCRIPTION OF THE CONDOMINIUM PROPERTY IS :
PART OF BLOCK J ON PLAN M-864 CITY OF NORTH YORK DESIGNATED AS PARTS 1, 2,3, 4, 5, 15, 17, 22 AND 24 ON PLAN 66R16437 THE BOUNDARY OF THE WEST LIMIT OF GERVAIS DRIVE HAS BEEN CONFIRMED UNDER THE BOUNDARIES ACT BY
PLAN BA-1365 REGISTERED AS D538 INSTRUMENT A721241. SUBJECT TO EASEMENT IN FAVOUR OF THE CORPORATION OF THE CITY OF NORTH YORK, OVER
PART 17 ON PLAN 66R16437 IN A66700 TOGETHER WITH AND SUBJECT TO RIGHTSAND EASEMENTS CREATED IN SCHEDULE A OF DECLARATION D349755 , CITY OF TORONTO

Address 18 WYNFORD DRIVE - PARKING
TORONTO

PIN 12037 - 0199 LT *Interest/Estate* Fee Simple

Description UNIT 58, LEVEL 2, METRO TORONTO CONDOMINIUM PLAN NO. 1037 AND ITS APPURTENANT INTEREST. THE DESCRIPTION OF THE CONDOMINIUM PROPERTY IS :
PART OF BLOCK J ON PLAN M-864 CITY OF NORTH YORK DESIGNATED AS PARTS 1, 2,3, 4, 5, 15, 17, 22 AND 24 ON PLAN 66R16437 THE BOUNDARY OF THE WEST LIMIT OF GERVAIS DRIVE HAS BEEN CONFIRMED UNDER THE BOUNDARIES ACT BY
PLAN BA-1365 REGISTERED AS D538 INSTRUMENT A721241. SUBJECT TO EASEMENT IN FAVOUR OF THE CORPORATION OF THE CITY OF NORTH YORK, OVER
PART 17 ON PLAN 66R16437 IN A66700 TOGETHER WITH AND SUBJECT TO RIGHTSAND EASEMENTS CREATED IN SCHEDULE A OF DECLARATION D349755 , CITY OF TORONTO

Address 18 WYNFORD DRIVE - PARKING
TORONTO

PIN 12037 - 0200 LT *Interest/Estate* Fee Simple

Description UNIT 59, LEVEL 2, METRO TORONTO CONDOMINIUM PLAN NO. 1037 AND ITS APPURTENANT INTEREST. THE DESCRIPTION OF THE CONDOMINIUM PROPERTY IS :
PART OF BLOCK J ON PLAN M-864 CITY OF NORTH YORK DESIGNATED AS PARTS 1, 2,3, 4, 5, 15, 17, 22 AND 24 ON PLAN 66R16437 THE BOUNDARY OF THE WEST LIMIT OF GERVAIS DRIVE HAS BEEN CONFIRMED UNDER THE BOUNDARIES ACT BY
PLAN BA-1365 REGISTERED AS D538 INSTRUMENT A721241. SUBJECT TO

Properties

003702

EASEMENT IN FAVOUR OF THE CORPORATION OF THE CITY OF NORTH YORK,
OVER
PART 17 ON PLAN 66R16437 IN A66700 TOGETHER WITH AND SUBJECT TO
RIGHTSAND EASEMENTS CREATED IN SCHEDULE A OF DECLARATION D349755 ,
CITY OF TORONTO

Address 18 WYNFORD DRIVE - PARKING
TORONTO

PIN 12037 - 0219 LT *Interest/Estate* Fee Simple

Description UNIT 9, LEVEL 3, METRO TORONTO CONDOMINIUM PLAN NO. 1037 AND ITS
APPURTENANT INTEREST. THE DESCRIPTION OF THE CONDOMINIUM PROPERTY
IS :
PART OF BLOCK J ON PLAN M-864 CITY OF NORTH YORK DESIGNATED AS PARTS 1,
2,3, 4, 5, 15, 17, 22 AND 24 ON PLAN 66R16437 THE BOUNDARY OF THE WEST
LIMIT OF GERVAIS DRIVE HAS BEEN CONFIRMED UNDER THE BOUNDARIES ACT
BY
PLAN BA-1365 REGISTERED AS D538 INSTRUMENT A721241. SUBJECT TO
EASEMENT IN FAVOUR OF THE CORPORATION OF THE CITY OF NORTH YORK,
OVER
PART 17 ON PLAN 66R16437 IN A66700 TOGETHER WITH AND SUBJECT TO
RIGHTSAND EASEMENTS CREATED IN SCHEDULE A OF DECLARATION D349755 ,
CITY OF TORONTO

Address 309 SUITE
18 WYNFORD DRIVE
TORONTO

PIN 12037 - 0220 LT *Interest/Estate* Fee Simple

Description UNIT 10, LEVEL 3, METRO TORONTO CONDOMINIUM PLAN NO. 1037 AND ITS
APPURTENANT INTEREST. THE DESCRIPTION OF THE CONDOMINIUM PROPERTY
IS :
PART OF BLOCK J ON PLAN M-864 CITY OF NORTH YORK DESIGNATED AS PARTS 1,
2,3, 4, 5, 15, 17, 22 AND 24 ON PLAN 66R16437 THE BOUNDARY OF THE WEST
LIMIT OF GERVAIS DRIVE HAS BEEN CONFIRMED UNDER THE BOUNDARIES ACT
BY
PLAN BA-1365 REGISTERED AS D538 INSTRUMENT A721241. SUBJECT TO
EASEMENT IN FAVOUR OF THE CORPORATION OF THE CITY OF NORTH YORK,
OVER
PART 17 ON PLAN 66R16437 IN A66700 TOGETHER WITH AND SUBJECT TO
RIGHTSAND EASEMENTS CREATED IN SCHEDULE A OF DECLARATION D349755 ,
CITY OF TORONTO

Address 310 SUITE
18 WYNFORD DRIVE
TORONTO

PIN 12037 - 0221 LT *Interest/Estate* Fee Simple

Description UNIT 11, LEVEL 3, METRO TORONTO CONDOMINIUM PLAN NO. 1037 AND ITS
APPURTENANT INTEREST. THE DESCRIPTION OF THE CONDOMINIUM PROPERTY
IS :
PART OF BLOCK J ON PLAN M-864 CITY OF NORTH YORK DESIGNATED AS PARTS 1,
2,3, 4, 5, 15, 17, 22 AND 24 ON PLAN 66R16437 THE BOUNDARY OF THE WEST
LIMIT OF GERVAIS DRIVE HAS BEEN CONFIRMED UNDER THE BOUNDARIES ACT
BY
PLAN BA-1365 REGISTERED AS D538 INSTRUMENT A721241. SUBJECT TO
EASEMENT IN FAVOUR OF THE CORPORATION OF THE CITY OF NORTH YORK,
OVER
PART 17 ON PLAN 66R16437 IN A66700 TOGETHER WITH AND SUBJECT TO
RIGHTSAND EASEMENTS CREATED IN SCHEDULE A OF DECLARATION D349755 ,
CITY OF TORONTO

Address 311 SUITE
18 WYNFORD DRIVE
TORONTO

PIN 12037 - 0222 LT *Interest/Estate* Fee Simple

Description UNIT 12, LEVEL 3, METRO TORONTO CONDOMINIUM PLAN NO. 1037 AND ITS
APPURTENANT INTEREST. THE DESCRIPTION OF THE CONDOMINIUM PROPERTY
IS :
PART OF BLOCK J ON PLAN M-864 CITY OF NORTH YORK DESIGNATED AS PARTS 1,
2,3, 4, 5, 15, 17, 22 AND 24 ON PLAN 66R16437 THE BOUNDARY OF THE WEST
LIMIT OF GERVAIS DRIVE HAS BEEN CONFIRMED UNDER THE BOUNDARIES ACT
BY
PLAN BA-1365 REGISTERED AS D538 INSTRUMENT A721241. SUBJECT TO
EASEMENT IN FAVOUR OF THE CORPORATION OF THE CITY OF NORTH YORK,
OVER
PART 17 ON PLAN 66R16437 IN A66700 TOGETHER WITH AND SUBJECT TO
RIGHTSAND EASEMENTS CREATED IN SCHEDULE A OF DECLARATION D349755 ,
CITY OF TORONTO

Properties

000703

Address 312 SUITE
18 WYNFORD DRIVE
TORONTO

PIN 12037 - 0223 LT *Interest/Estate* Fee Simple

Description UNIT 13, LEVEL 3, METRO TORONTO CONDOMINIUM PLAN NO. 1037 AND ITS APPURTENANT INTEREST. THE DESCRIPTION OF THE CONDOMINIUM PROPERTY IS :
PART OF BLOCK J ON PLAN M-864 CITY OF NORTH YORK DESIGNATED AS PARTS 1, 2,3, 4, 5, 15, 17, 22 AND 24 ON PLAN 66R16437 THE BOUNDARY OF THE WEST LIMIT OF GERVAIS DRIVE HAS BEEN CONFIRMED UNDER THE BOUNDARIES ACT BY
PLAN BA-1365 REGISTERED AS D538 INSTRUMENT A721241. SUBJECT TO EASEMENT IN FAVOUR OF THE CORPORATION OF THE CITY OF NORTH YORK, OVER
PART 17 ON PLAN 66R16437 IN A66700 TOGETHER WITH AND SUBJECT TO RIGHTSAND EASEMENTS CREATED IN SCHEDULE A OF DECLARATION D349755 , CITY OF TORONTO

Address 313 SUITE
18 WYNFORD DRIVE
TORONTO

PIN 12037 - 0224 LT *Interest/Estate* Fee Simple

Description UNIT 14, LEVEL 3, METRO TORONTO CONDOMINIUM PLAN NO. 1037 AND ITS APPURTENANT INTEREST. THE DESCRIPTION OF THE CONDOMINIUM PROPERTY IS :
PART OF BLOCK J ON PLAN M-864 CITY OF NORTH YORK DESIGNATED AS PARTS 1, 2,3, 4, 5, 15, 17, 22 AND 24 ON PLAN 66R16437 THE BOUNDARY OF THE WEST LIMIT OF GERVAIS DRIVE HAS BEEN CONFIRMED UNDER THE BOUNDARIES ACT BY
PLAN BA-1365 REGISTERED AS D538 INSTRUMENT A721241. SUBJECT TO EASEMENT IN FAVOUR OF THE CORPORATION OF THE CITY OF NORTH YORK, OVER
PART 17 ON PLAN 66R16437 IN A66700 TOGETHER WITH AND SUBJECT TO RIGHTSAND EASEMENTS CREATED IN SCHEDULE A OF DECLARATION D349755 , CITY OF TORONTO

Address 314 SUITE
18 WYNFORD DRIVE
TORONTO

PIN 12037 - 0227 LT *Interest/Estate* Fee Simple

Description UNIT 17, LEVEL 3, METRO TORONTO CONDOMINIUM PLAN NO. 1037 AND ITS APPURTENANT INTEREST. THE DESCRIPTION OF THE CONDOMINIUM PROPERTY IS :
PART OF BLOCK J ON PLAN M-864 CITY OF NORTH YORK DESIGNATED AS PARTS 1, 2,3, 4, 5, 15, 17, 22 AND 24 ON PLAN 66R16437 THE BOUNDARY OF THE WEST LIMIT OF GERVAIS DRIVE HAS BEEN CONFIRMED UNDER THE BOUNDARIES ACT BY
PLAN BA-1365 REGISTERED AS D538 INSTRUMENT A721241. SUBJECT TO EASEMENT IN FAVOUR OF THE CORPORATION OF THE CITY OF NORTH YORK, OVER
PART 17 ON PLAN 66R16437 IN A66700 TOGETHER WITH AND SUBJECT TO RIGHTSAND EASEMENTS CREATED IN SCHEDULE A OF DECLARATION D349755 , CITY OF TORONTO

Address 18 WYNFORD DRIVE
TORONTO

PIN 12037 - 0228 LT *Interest/Estate* Fee Simple

Description UNIT 18, LEVEL 3, METRO TORONTO CONDOMINIUM PLAN NO. 1037 AND ITS APPURTENANT INTEREST. THE DESCRIPTION OF THE CONDOMINIUM PROPERTY IS :
PART OF BLOCK J ON PLAN M-864 CITY OF NORTH YORK DESIGNATED AS PARTS 1, 2,3, 4, 5, 15, 17, 22 AND 24 ON PLAN 66R16437 THE BOUNDARY OF THE WEST LIMIT OF GERVAIS DRIVE HAS BEEN CONFIRMED UNDER THE BOUNDARIES ACT BY
PLAN BA-1365 REGISTERED AS D538 INSTRUMENT A721241. SUBJECT TO EASEMENT IN FAVOUR OF THE CORPORATION OF THE CITY OF NORTH YORK, OVER
PART 17 ON PLAN 66R16437 IN A66700 TOGETHER WITH AND SUBJECT TO RIGHTSAND EASEMENTS CREATED IN SCHEDULE A OF DECLARATION D349755 , CITY OF TORONTO

Address TORONTO

PIN 12037 - 0229 LT *Interest/Estate* Fee Simple

Description UNIT 19, LEVEL 3, METRO TORONTO CONDOMINIUM PLAN NO. 1037 AND ITS APPURTENANT INTEREST. THE DESCRIPTION OF THE CONDOMINIUM PROPERTY IS :

Properties

003704

PART OF BLOCK J ON PLAN M-864 CITY OF NORTH YORK DESIGNATED AS PARTS 1, 2,3, 4, 5, 15, 17, 22 AND 24 ON PLAN 66R16437 THE BOUNDARY OF THE WEST LIMIT OF GERVAIS DRIVE HAS BEEN CONFIRMED UNDER THE BOUNDARIES ACT BY
PLAN BA-1365 REGISTERED AS D538 INSTRUMENT A721241. SUBJECT TO EASEMENT IN FAVOUR OF THE CORPORATION OF THE CITY OF NORTH YORK, OVER
PART 17 ON PLAN 66R16437 IN A66700 TOGETHER WITH AND SUBJECT TO RIGHTSAND EASEMENTS CREATED IN SCHEDULE A OF DECLARATION D349755 , CITY OF TORONTO

Address TORONTO

PIN 12037 - 0230 LT *Interest/Estate* Fee Simple

Description UNIT 20, LEVEL 3, METRO TORONTO CONDOMINIUM PLAN NO. 1037 AND ITS APPURTENANT INTEREST. THE DESCRIPTION OF THE CONDOMINIUM PROPERTY IS :
PART OF BLOCK J ON PLAN M-864 CITY OF NORTH YORK DESIGNATED AS PARTS 1, 2,3, 4, 5, 15, 17, 22 AND 24 ON PLAN 66R16437 THE BOUNDARY OF THE WEST LIMIT OF GERVAIS DRIVE HAS BEEN CONFIRMED UNDER THE BOUNDARIES ACT BY
PLAN BA-1365 REGISTERED AS D538 INSTRUMENT A721241. SUBJECT TO EASEMENT IN FAVOUR OF THE CORPORATION OF THE CITY OF NORTH YORK, OVER
PART 17 ON PLAN 66R16437 IN A66700 TOGETHER WITH AND SUBJECT TO RIGHTSAND EASEMENTS CREATED IN SCHEDULE A OF DECLARATION D349755 , CITY OF TORONTO

Address TORONTO

PIN 12037 - 0231 LT *Interest/Estate* Fee Simple

Description UNIT 21, LEVEL 3, METRO TORONTO CONDOMINIUM PLAN NO. 1037 AND ITS APPURTENANT INTEREST. THE DESCRIPTION OF THE CONDOMINIUM PROPERTY IS :
PART OF BLOCK J ON PLAN M-864 CITY OF NORTH YORK DESIGNATED AS PARTS 1, 2,3, 4, 5, 15, 17, 22 AND 24 ON PLAN 66R16437 THE BOUNDARY OF THE WEST LIMIT OF GERVAIS DRIVE HAS BEEN CONFIRMED UNDER THE BOUNDARIES ACT BY
PLAN BA-1365 REGISTERED AS D538 INSTRUMENT A721241. SUBJECT TO EASEMENT IN FAVOUR OF THE CORPORATION OF THE CITY OF NORTH YORK, OVER
PART 17 ON PLAN 66R16437 IN A66700 TOGETHER WITH AND SUBJECT TO RIGHTSAND EASEMENTS CREATED IN SCHEDULE A OF DECLARATION D349755 , CITY OF TORONTO

Address TORONTO

PIN 12037 - 0232 LT *Interest/Estate* Fee Simple

Description UNIT 22, LEVEL 3, METRO TORONTO CONDOMINIUM PLAN NO. 1037 AND ITS APPURTENANT INTEREST. THE DESCRIPTION OF THE CONDOMINIUM PROPERTY IS :
PART OF BLOCK J ON PLAN M-864 CITY OF NORTH YORK DESIGNATED AS PARTS 1, 2,3, 4, 5, 15, 17, 22 AND 24 ON PLAN 66R16437 THE BOUNDARY OF THE WEST LIMIT OF GERVAIS DRIVE HAS BEEN CONFIRMED UNDER THE BOUNDARIES ACT BY
PLAN BA-1365 REGISTERED AS D538 INSTRUMENT A721241. SUBJECT TO EASEMENT IN FAVOUR OF THE CORPORATION OF THE CITY OF NORTH YORK, OVER
PART 17 ON PLAN 66R16437 IN A66700 TOGETHER WITH AND SUBJECT TO RIGHTSAND EASEMENTS CREATED IN SCHEDULE A OF DECLARATION D349755 , CITY OF TORONTO

Address TORONTO

PIN 12037 - 0233 LT *Interest/Estate* Fee Simple

Description UNIT 23, LEVEL 3, METRO TORONTO CONDOMINIUM PLAN NO. 1037 AND ITS APPURTENANT INTEREST. THE DESCRIPTION OF THE CONDOMINIUM PROPERTY IS :
PART OF BLOCK J ON PLAN M-864 CITY OF NORTH YORK DESIGNATED AS PARTS 1, 2,3, 4, 5, 15, 17, 22 AND 24 ON PLAN 66R16437 THE BOUNDARY OF THE WEST LIMIT OF GERVAIS DRIVE HAS BEEN CONFIRMED UNDER THE BOUNDARIES ACT BY
PLAN BA-1365 REGISTERED AS D538 INSTRUMENT A721241. SUBJECT TO EASEMENT IN FAVOUR OF THE CORPORATION OF THE CITY OF NORTH YORK, OVER
PART 17 ON PLAN 66R16437 IN A66700 TOGETHER WITH AND SUBJECT TO RIGHTSAND EASEMENTS CREATED IN SCHEDULE A OF DECLARATION D349755 , CITY OF TORONTO

Address TORONTO

PIN 12037 - 0234 LT *Interest/Estate* Fee Simple

Properties

000705

Description UNIT 24, LEVEL 3, METRO TORONTO CONDOMINIUM PLAN NO. 1037 AND ITS APPURTENANT INTEREST. THE DESCRIPTION OF THE CONDOMINIUM PROPERTY IS:
PART OF BLOCK J ON PLAN M-864 CITY OF NORTH YORK DESIGNATED AS PARTS 1, 2,3, 4, 5, 15, 17, 22 AND 24 ON PLAN 66R16437 THE BOUNDARY OF THE WEST LIMIT OF GERVAIS DRIVE HAS BEEN CONFIRMED UNDER THE BOUNDARIES ACT BY
PLAN BA-1365 REGISTERED AS D538 INSTRUMENT A721241. SUBJECT TO EASEMENT IN FAVOUR OF THE CORPORATION OF THE CITY OF NORTH YORK, OVER
PART 17 ON PLAN 66R16437 IN A66700 TOGETHER WITH AND SUBJECT TO RIGHTSAND EASEMENTS CREATED IN SCHEDULE A OF DECLARATION D349755 , CITY OF TORONTO

Address TORONTO

PIN 12037 - 0235 LT *Interest/Estate* *Fee Simple*

Description UNIT 25, LEVEL 3, METRO TORONTO CONDOMINIUM PLAN NO. 1037 AND ITS APPURTENANT INTEREST. THE DESCRIPTION OF THE CONDOMINIUM PROPERTY IS:
PART OF BLOCK J ON PLAN M-864 CITY OF NORTH YORK DESIGNATED AS PARTS 1, 2,3, 4, 5, 15, 17, 22 AND 24 ON PLAN 66R16437 THE BOUNDARY OF THE WEST LIMIT OF GERVAIS DRIVE HAS BEEN CONFIRMED UNDER THE BOUNDARIES ACT BY
PLAN BA-1365 REGISTERED AS D538 INSTRUMENT A721241. SUBJECT TO EASEMENT IN FAVOUR OF THE CORPORATION OF THE CITY OF NORTH YORK, OVER
PART 17 ON PLAN 66R16437 IN A66700 TOGETHER WITH AND SUBJECT TO RIGHTSAND EASEMENTS CREATED IN SCHEDULE A OF DECLARATION D349755 , CITY OF TORONTO

Address TORONTO

PIN 12037 - 0236 LT *Interest/Estate* *Fee Simple*

Description UNIT 26, LEVEL 3, METRO TORONTO CONDOMINIUM PLAN NO. 1037 AND ITS APPURTENANT INTEREST. THE DESCRIPTION OF THE CONDOMINIUM PROPERTY IS:
PART OF BLOCK J ON PLAN M-864 CITY OF NORTH YORK DESIGNATED AS PARTS 1, 2,3, 4, 5, 15, 17, 22 AND 24 ON PLAN 66R16437 THE BOUNDARY OF THE WEST LIMIT OF GERVAIS DRIVE HAS BEEN CONFIRMED UNDER THE BOUNDARIES ACT BY
PLAN BA-1365 REGISTERED AS D538 INSTRUMENT A721241. SUBJECT TO EASEMENT IN FAVOUR OF THE CORPORATION OF THE CITY OF NORTH YORK, OVER
PART 17 ON PLAN 66R16437 IN A66700 TOGETHER WITH AND SUBJECT TO RIGHTSAND EASEMENTS CREATED IN SCHEDULE A OF DECLARATION D349755 , CITY OF TORONTO

Address TORONTO

PIN 12037 - 0237 LT *Interest/Estate* *Fee Simple*

Description UNIT 27, LEVEL 3, METRO TORONTO CONDOMINIUM PLAN NO. 1037 AND ITS APPURTENANT INTEREST. THE DESCRIPTION OF THE CONDOMINIUM PROPERTY IS:
PART OF BLOCK J ON PLAN M-864 CITY OF NORTH YORK DESIGNATED AS PARTS 1, 2,3, 4, 5, 15, 17, 22 AND 24 ON PLAN 66R16437 THE BOUNDARY OF THE WEST LIMIT OF GERVAIS DRIVE HAS BEEN CONFIRMED UNDER THE BOUNDARIES ACT BY
PLAN BA-1365 REGISTERED AS D538 INSTRUMENT A721241. SUBJECT TO EASEMENT IN FAVOUR OF THE CORPORATION OF THE CITY OF NORTH YORK, OVER
PART 17 ON PLAN 66R16437 IN A66700 TOGETHER WITH AND SUBJECT TO RIGHTSAND EASEMENTS CREATED IN SCHEDULE A OF DECLARATION D349755 , CITY OF TORONTO

Address TORONTO

PIN 12037 - 0238 LT *Interest/Estate* *Fee Simple*

Description UNIT 28, LEVEL 3, METRO TORONTO CONDOMINIUM PLAN NO. 1037 AND ITS APPURTENANT INTEREST. THE DESCRIPTION OF THE CONDOMINIUM PROPERTY IS:
PART OF BLOCK J ON PLAN M-864 CITY OF NORTH YORK DESIGNATED AS PARTS 1, 2,3, 4, 5, 15, 17, 22 AND 24 ON PLAN 66R16437 THE BOUNDARY OF THE WEST LIMIT OF GERVAIS DRIVE HAS BEEN CONFIRMED UNDER THE BOUNDARIES ACT BY
PLAN BA-1365 REGISTERED AS D538 INSTRUMENT A721241. SUBJECT TO EASEMENT IN FAVOUR OF THE CORPORATION OF THE CITY OF NORTH YORK, OVER
PART 17 ON PLAN 66R16437 IN A66700 TOGETHER WITH AND SUBJECT TO RIGHTSAND EASEMENTS CREATED IN SCHEDULE A OF DECLARATION D349755 , CITY OF TORONTO

Properties

000706

Address TORONTO

PIN 12037 - 0239 LT *Interest/Estate* Fee Simple

Description UNIT 29, LEVEL 3, METRO TORONTO CONDOMINIUM PLAN NO. 1037 AND ITS APPURTENANT INTEREST. THE DESCRIPTION OF THE CONDOMINIUM PROPERTY IS :
PART OF BLOCK J ON PLAN M-864 CITY OF NORTH YORK DESIGNATED AS PARTS 1, 2,3, 4, 5, 15, 17, 22 AND 24 ON PLAN 66R16437 THE BOUNDARY OF THE WEST LIMIT OF GERVAIS DRIVE HAS BEEN CONFIRMED UNDER THE BOUNDARIES ACT BY
PLAN BA-1365 REGISTERED AS D538 INSTRUMENT A721241. SUBJECT TO EASEMENT IN FAVOUR OF THE CORPORATION OF THE CITY OF NORTH YORK, OVER
PART 17 ON PLAN 66R16437 IN A66700 TOGETHER WITH AND SUBJECT TO RIGHTSAND EASEMENTS CREATED IN SCHEDULE A OF DECLARATION D349755 , CITY OF TORONTO

Address TORONTO

PIN 12037 - 0240 LT *Interest/Estate* Fee Simple

Description UNIT 30, LEVEL 3, METRO TORONTO CONDOMINIUM PLAN NO. 1037 AND ITS APPURTENANT INTEREST. THE DESCRIPTION OF THE CONDOMINIUM PROPERTY IS :
PART OF BLOCK J ON PLAN M-864 CITY OF NORTH YORK DESIGNATED AS PARTS 1, 2,3, 4, 5, 15, 17, 22 AND 24 ON PLAN 66R16437 THE BOUNDARY OF THE WEST LIMIT OF GERVAIS DRIVE HAS BEEN CONFIRMED UNDER THE BOUNDARIES ACT BY
PLAN BA-1365 REGISTERED AS D538 INSTRUMENT A721241. SUBJECT TO EASEMENT IN FAVOUR OF THE CORPORATION OF THE CITY OF NORTH YORK, OVER
PART 17 ON PLAN 66R16437 IN A66700 TOGETHER WITH AND SUBJECT TO RIGHTSAND EASEMENTS CREATED IN SCHEDULE A OF DECLARATION D349755 , CITY OF TORONTO

Address TORONTO

PIN 12037 - 0241 LT *Interest/Estate* Fee Simple

Description UNIT 31, LEVEL 3, METRO TORONTO CONDOMINIUM PLAN NO. 1037 AND ITS APPURTENANT INTEREST. THE DESCRIPTION OF THE CONDOMINIUM PROPERTY IS :
PART OF BLOCK J ON PLAN M-864 CITY OF NORTH YORK DESIGNATED AS PARTS 1, 2,3, 4, 5, 15, 17, 22 AND 24 ON PLAN 66R16437 THE BOUNDARY OF THE WEST LIMIT OF GERVAIS DRIVE HAS BEEN CONFIRMED UNDER THE BOUNDARIES ACT BY
PLAN BA-1365 REGISTERED AS D538 INSTRUMENT A721241. SUBJECT TO EASEMENT IN FAVOUR OF THE CORPORATION OF THE CITY OF NORTH YORK, OVER
PART 17 ON PLAN 66R16437 IN A66700 TOGETHER WITH AND SUBJECT TO RIGHTSAND EASEMENTS CREATED IN SCHEDULE A OF DECLARATION D349755 , CITY OF TORONTO

Address TORONTO

PIN 12037 - 0242 LT *Interest/Estate* Fee Simple

Description UNIT 32, LEVEL 3, METRO TORONTO CONDOMINIUM PLAN NO. 1037 AND ITS APPURTENANT INTEREST. THE DESCRIPTION OF THE CONDOMINIUM PROPERTY IS :
PART OF BLOCK J ON PLAN M-864 CITY OF NORTH YORK DESIGNATED AS PARTS 1, 2,3, 4, 5, 15, 17, 22 AND 24 ON PLAN 66R16437 THE BOUNDARY OF THE WEST LIMIT OF GERVAIS DRIVE HAS BEEN CONFIRMED UNDER THE BOUNDARIES ACT BY
PLAN BA-1365 REGISTERED AS D538 INSTRUMENT A721241. SUBJECT TO EASEMENT IN FAVOUR OF THE CORPORATION OF THE CITY OF NORTH YORK, OVER
PART 17 ON PLAN 66R16437 IN A66700 TOGETHER WITH AND SUBJECT TO RIGHTSAND EASEMENTS CREATED IN SCHEDULE A OF DECLARATION D349755 , CITY OF TORONTO

Address TORONTO

PIN 12037 - 0243 LT *Interest/Estate* Fee Simple

Description UNIT 33, LEVEL 3, METRO TORONTO CONDOMINIUM PLAN NO. 1037 AND ITS APPURTENANT INTEREST. THE DESCRIPTION OF THE CONDOMINIUM PROPERTY IS :
PART OF BLOCK J ON PLAN M-864 CITY OF NORTH YORK DESIGNATED AS PARTS 1, 2,3, 4, 5, 15, 17, 22 AND 24 ON PLAN 66R16437 THE BOUNDARY OF THE WEST LIMIT OF GERVAIS DRIVE HAS BEEN CONFIRMED UNDER THE BOUNDARIES ACT BY
PLAN BA-1365 REGISTERED AS D538 INSTRUMENT A721241. SUBJECT TO EASEMENT IN FAVOUR OF THE CORPORATION OF THE CITY OF NORTH YORK, OVER

Properties

000707

PART 17 ON PLAN 66R16437 IN A66700 TOGETHER WITH AND SUBJECT TO RIGHTSAND EASEMENTS CREATED IN SCHEDULE A OF DECLARATION D349755 , CITY OF TORONTO

Address TORONTO

PIN 12037 - 0244 LT *Interest/Estate* Fee Simple

Description UNIT 34, LEVEL 3, METRO TORONTO CONDOMINIUM PLAN NO. 1037 AND ITS APPURTENANT INTEREST. THE DESCRIPTION OF THE CONDOMINIUM PROPERTY IS :
PART OF BLOCK J ON PLAN M-864 CITY OF NORTH YORK DESIGNATED AS PARTS 1, 2,3, 4, 5, 15, 17, 22 AND 24 ON PLAN 66R16437 THE BOUNDARY OF THE WEST LIMIT OF GERVAIS DRIVE HAS BEEN CONFIRMED UNDER THE BOUNDARIES ACT BY
PLAN BA-1365 REGISTERED AS D538 INSTRUMENT A721241. SUBJECT TO EASEMENT IN FAVOUR OF THE CORPORATION OF THE CITY OF NORTH YORK, OVER
PART 17 ON PLAN 66R16437 IN A66700 TOGETHER WITH AND SUBJECT TO RIGHTSAND EASEMENTS CREATED IN SCHEDULE A OF DECLARATION D349755 , CITY OF TORONTO

Address TORONTO

PIN 12037 - 0245 LT *Interest/Estate* Fee Simple

Description UNIT 35, LEVEL 3, METRO TORONTO CONDOMINIUM PLAN NO. 1037 AND ITS APPURTENANT INTEREST. THE DESCRIPTION OF THE CONDOMINIUM PROPERTY IS :
PART OF BLOCK J ON PLAN M-864 CITY OF NORTH YORK DESIGNATED AS PARTS 1, 2,3, 4, 5, 15, 17, 22 AND 24 ON PLAN 66R16437 THE BOUNDARY OF THE WEST LIMIT OF GERVAIS DRIVE HAS BEEN CONFIRMED UNDER THE BOUNDARIES ACT BY
PLAN BA-1365 REGISTERED AS D538 INSTRUMENT A721241. SUBJECT TO EASEMENT IN FAVOUR OF THE CORPORATION OF THE CITY OF NORTH YORK, OVER
PART 17 ON PLAN 66R16437 IN A66700 TOGETHER WITH AND SUBJECT TO RIGHTSAND EASEMENTS CREATED IN SCHEDULE A OF DECLARATION D349755 , CITY OF TORONTO

Address 18 WYNFORD DRIVE
TORONTO

PIN 12037 - 0246 LT *Interest/Estate* Fee Simple

Description UNIT 36, LEVEL 3, METRO TORONTO CONDOMINIUM PLAN NO. 1037 AND ITS APPURTENANT INTEREST. THE DESCRIPTION OF THE CONDOMINIUM PROPERTY IS :
PART OF BLOCK J ON PLAN M-864 CITY OF NORTH YORK DESIGNATED AS PARTS 1, 2,3, 4, 5, 15, 17, 22 AND 24 ON PLAN 66R16437 THE BOUNDARY OF THE WEST LIMIT OF GERVAIS DRIVE HAS BEEN CONFIRMED UNDER THE BOUNDARIES ACT BY
PLAN BA-1365 REGISTERED AS D538 INSTRUMENT A721241. SUBJECT TO EASEMENT IN FAVOUR OF THE CORPORATION OF THE CITY OF NORTH YORK, OVER
PART 17 ON PLAN 66R16437 IN A66700 TOGETHER WITH AND SUBJECT TO RIGHTSAND EASEMENTS CREATED IN SCHEDULE A OF DECLARATION D349755 , CITY OF TORONTO

Address TORONTO

PIN 12037 - 0247 LT *Interest/Estate* Fee Simple

Description UNIT 37, LEVEL 3, METRO TORONTO CONDOMINIUM PLAN NO. 1037 AND ITS APPURTENANT INTEREST. THE DESCRIPTION OF THE CONDOMINIUM PROPERTY IS :
PART OF BLOCK J ON PLAN M-864 CITY OF NORTH YORK DESIGNATED AS PARTS 1, 2,3, 4, 5, 15, 17, 22 AND 24 ON PLAN 66R16437 THE BOUNDARY OF THE WEST LIMIT OF GERVAIS DRIVE HAS BEEN CONFIRMED UNDER THE BOUNDARIES ACT BY
PLAN BA-1365 REGISTERED AS D538 INSTRUMENT A721241. SUBJECT TO EASEMENT IN FAVOUR OF THE CORPORATION OF THE CITY OF NORTH YORK, OVER
PART 17 ON PLAN 66R16437 IN A66700 TOGETHER WITH AND SUBJECT TO RIGHTSAND EASEMENTS CREATED IN SCHEDULE A OF DECLARATION D349755 , CITY OF TORONTO

Address TORONTO

PIN 12037 - 0248 LT *Interest/Estate* Fee Simple

Description UNIT 38, LEVEL 3, METRO TORONTO CONDOMINIUM PLAN NO. 1037 AND ITS APPURTENANT INTEREST. THE DESCRIPTION OF THE CONDOMINIUM PROPERTY IS :
PART OF BLOCK J ON PLAN M-864 CITY OF NORTH YORK DESIGNATED AS PARTS 1, 2,3, 4, 5, 15, 17, 22 AND 24 ON PLAN 66R16437 THE BOUNDARY OF THE WEST

Properties

013708

LIMIT OF GERVAIS DRIVE HAS BEEN CONFIRMED UNDER THE BOUNDARIES ACT BY
PLAN BA-1365 REGISTERED AS D538 INSTRUMENT A721241. SUBJECT TO EASEMENT IN FAVOUR OF THE CORPORATION OF THE CITY OF NORTH YORK, OVER
PART 17 ON PLAN 66R16437 IN A66700 TOGETHER WITH AND SUBJECT TO RIGHTSAND EASEMENTS CREATED IN SCHEDULE A OF DECLARATION D349755 , CITY OF TORONTO

Address TORONTO

PIN 12037 - 0249 LT *Interest/Estate* Fee Simple

Description UNIT 39, LEVEL 3, METRO TORONTO CONDOMINIUM PLAN NO. 1037 AND ITS APPURTENANT INTEREST. THE DESCRIPTION OF THE CONDOMINIUM PROPERTY IS :
PART OF BLOCK J ON PLAN M-864 CITY OF NORTH YORK DESIGNATED AS PARTS 1, 2,3, 4, 5, 15, 17, 22 AND 24 ON PLAN 66R16437 THE BOUNDARY OF THE WEST LIMIT OF GERVAIS DRIVE HAS BEEN CONFIRMED UNDER THE BOUNDARIES ACT BY
PLAN BA-1365 REGISTERED AS D538 INSTRUMENT A721241. SUBJECT TO EASEMENT IN FAVOUR OF THE CORPORATION OF THE CITY OF NORTH YORK, OVER
PART 17 ON PLAN 66R16437 IN A66700 TOGETHER WITH AND SUBJECT TO RIGHTSAND EASEMENTS CREATED IN SCHEDULE A OF DECLARATION D349755 , CITY OF TORONTO

Address TORONTO

PIN 12037 - 0250 LT *Interest/Estate* Fee Simple

Description UNIT 40, LEVEL 3, METRO TORONTO CONDOMINIUM PLAN NO. 1037 AND ITS APPURTENANT INTEREST. THE DESCRIPTION OF THE CONDOMINIUM PROPERTY IS :
PART OF BLOCK J ON PLAN M-864 CITY OF NORTH YORK DESIGNATED AS PARTS 1, 2,3, 4, 5, 15, 17, 22 AND 24 ON PLAN 66R16437 THE BOUNDARY OF THE WEST LIMIT OF GERVAIS DRIVE HAS BEEN CONFIRMED UNDER THE BOUNDARIES ACT BY
PLAN BA-1365 REGISTERED AS D538 INSTRUMENT A721241. SUBJECT TO EASEMENT IN FAVOUR OF THE CORPORATION OF THE CITY OF NORTH YORK, OVER
PART 17 ON PLAN 66R16437 IN A66700 TOGETHER WITH AND SUBJECT TO RIGHTSAND EASEMENTS CREATED IN SCHEDULE A OF DECLARATION D349755 , CITY OF TORONTO

Address TORONTO

PIN 12037 - 0251 LT *Interest/Estate* Fee Simple

Description UNIT 41, LEVEL 3, METRO TORONTO CONDOMINIUM PLAN NO. 1037 AND ITS APPURTENANT INTEREST. THE DESCRIPTION OF THE CONDOMINIUM PROPERTY IS :
PART OF BLOCK J ON PLAN M-864 CITY OF NORTH YORK DESIGNATED AS PARTS 1, 2,3, 4, 5, 15, 17, 22 AND 24 ON PLAN 66R16437 THE BOUNDARY OF THE WEST LIMIT OF GERVAIS DRIVE HAS BEEN CONFIRMED UNDER THE BOUNDARIES ACT BY
PLAN BA-1365 REGISTERED AS D538 INSTRUMENT A721241. SUBJECT TO EASEMENT IN FAVOUR OF THE CORPORATION OF THE CITY OF NORTH YORK, OVER
PART 17 ON PLAN 66R16437 IN A66700 TOGETHER WITH AND SUBJECT TO RIGHTSAND EASEMENTS CREATED IN SCHEDULE A OF DECLARATION D349755 , CITY OF TORONTO

Address TORONTO

PIN 12037 - 0252 LT *Interest/Estate* Fee Simple

Description UNIT 42, LEVEL 3, METRO TORONTO CONDOMINIUM PLAN NO. 1037 AND ITS APPURTENANT INTEREST. THE DESCRIPTION OF THE CONDOMINIUM PROPERTY IS :
PART OF BLOCK J ON PLAN M-864 CITY OF NORTH YORK DESIGNATED AS PARTS 1, 2,3, 4, 5, 15, 17, 22 AND 24 ON PLAN 66R16437 THE BOUNDARY OF THE WEST LIMIT OF GERVAIS DRIVE HAS BEEN CONFIRMED UNDER THE BOUNDARIES ACT BY
PLAN BA-1365 REGISTERED AS D538 INSTRUMENT A721241. SUBJECT TO EASEMENT IN FAVOUR OF THE CORPORATION OF THE CITY OF NORTH YORK, OVER
PART 17 ON PLAN 66R16437 IN A66700 TOGETHER WITH AND SUBJECT TO RIGHTSAND EASEMENTS CREATED IN SCHEDULE A OF DECLARATION D349755 , CITY OF TORONTO

Address TORONTO

PIN 12037 - 0253 LT *Interest/Estate* Fee Simple

Description UNIT 43, LEVEL 3, METRO TORONTO CONDOMINIUM PLAN NO. 1037 AND ITS

Properties

000709

APPURTENANT INTEREST. THE DESCRIPTION OF THE CONDOMINIUM PROPERTY IS :
PART OF BLOCK J ON PLAN M-864 CITY OF NORTH YORK DESIGNATED AS PARTS 1, 2,3, 4, 5, 15, 17, 22 AND 24 ON PLAN 66R16437 THE BOUNDARY OF THE WEST LIMIT OF GERVAIS DRIVE HAS BEEN CONFIRMED UNDER THE BOUNDARIES ACT BY
PLAN BA-1365 REGISTERED AS D538 INSTRUMENT A721241. SUBJECT TO EASEMENT IN FAVOUR OF THE CORPORATION OF THE CITY OF NORTH YORK, OVER
PART 17 ON PLAN 66R16437 IN A66700 TOGETHER WITH AND SUBJECT TO RIGHTSAND EASEMENTS CREATED IN SCHEDULE A OF DECLARATION D349755 , CITY OF TORONTO

Address TORONTO

PIN 12037 - 0254 LT *Interest/Estate* Fee Simple

Description UNIT 44, LEVEL 3, METRO TORONTO CONDOMINIUM PLAN NO. 1037 AND ITS APPURTENANT INTEREST. THE DESCRIPTION OF THE CONDOMINIUM PROPERTY IS :
PART OF BLOCK J ON PLAN M-864 CITY OF NORTH YORK DESIGNATED AS PARTS 1, 2,3, 4, 5, 15, 17, 22 AND 24 ON PLAN 66R16437 THE BOUNDARY OF THE WEST LIMIT OF GERVAIS DRIVE HAS BEEN CONFIRMED UNDER THE BOUNDARIES ACT BY
PLAN BA-1365 REGISTERED AS D538 INSTRUMENT A721241. SUBJECT TO EASEMENT IN FAVOUR OF THE CORPORATION OF THE CITY OF NORTH YORK, OVER
PART 17 ON PLAN 66R16437 IN A66700 TOGETHER WITH AND SUBJECT TO RIGHTSAND EASEMENTS CREATED IN SCHEDULE A OF DECLARATION D349755 , CITY OF TORONTO

Address TORONTO

PIN 12037 - 0255 LT *Interest/Estate* Fee Simple

Description UNIT 45, LEVEL 3, METRO TORONTO CONDOMINIUM PLAN NO. 1037 AND ITS APPURTENANT INTEREST. THE DESCRIPTION OF THE CONDOMINIUM PROPERTY IS :
PART OF BLOCK J ON PLAN M-864 CITY OF NORTH YORK DESIGNATED AS PARTS 1, 2,3, 4, 5, 15, 17, 22 AND 24 ON PLAN 66R16437 THE BOUNDARY OF THE WEST LIMIT OF GERVAIS DRIVE HAS BEEN CONFIRMED UNDER THE BOUNDARIES ACT BY
PLAN BA-1365 REGISTERED AS D538 INSTRUMENT A721241. SUBJECT TO EASEMENT IN FAVOUR OF THE CORPORATION OF THE CITY OF NORTH YORK, OVER
PART 17 ON PLAN 66R16437 IN A66700 TOGETHER WITH AND SUBJECT TO RIGHTSAND EASEMENTS CREATED IN SCHEDULE A OF DECLARATION D349755 , CITY OF TORONTO

Address TORONTO

PIN 12037 - 0256 LT *Interest/Estate* Fee Simple

Description UNIT 46, LEVEL 3, METRO TORONTO CONDOMINIUM PLAN NO. 1037 AND ITS APPURTENANT INTEREST. THE DESCRIPTION OF THE CONDOMINIUM PROPERTY IS :
PART OF BLOCK J ON PLAN M-864 CITY OF NORTH YORK DESIGNATED AS PARTS 1, 2,3, 4, 5, 15, 17, 22 AND 24 ON PLAN 66R16437 THE BOUNDARY OF THE WEST LIMIT OF GERVAIS DRIVE HAS BEEN CONFIRMED UNDER THE BOUNDARIES ACT BY
PLAN BA-1365 REGISTERED AS D538 INSTRUMENT A721241. SUBJECT TO EASEMENT IN FAVOUR OF THE CORPORATION OF THE CITY OF NORTH YORK, OVER
PART 17 ON PLAN 66R16437 IN A66700 TOGETHER WITH AND SUBJECT TO RIGHTSAND EASEMENTS CREATED IN SCHEDULE A OF DECLARATION D349755 , CITY OF TORONTO

Address TORONTO

PIN 12037 - 0257 LT *Interest/Estate* Fee Simple

Description UNIT 47, LEVEL 3, METRO TORONTO CONDOMINIUM PLAN NO. 1037 AND ITS APPURTENANT INTEREST. THE DESCRIPTION OF THE CONDOMINIUM PROPERTY IS :
PART OF BLOCK J ON PLAN M-864 CITY OF NORTH YORK DESIGNATED AS PARTS 1, 2,3, 4, 5, 15, 17, 22 AND 24 ON PLAN 66R16437 THE BOUNDARY OF THE WEST LIMIT OF GERVAIS DRIVE HAS BEEN CONFIRMED UNDER THE BOUNDARIES ACT BY
PLAN BA-1365 REGISTERED AS D538 INSTRUMENT A721241. SUBJECT TO EASEMENT IN FAVOUR OF THE CORPORATION OF THE CITY OF NORTH YORK, OVER
PART 17 ON PLAN 66R16437 IN A66700 TOGETHER WITH AND SUBJECT TO RIGHTSAND EASEMENTS CREATED IN SCHEDULE A OF DECLARATION D349755 , CITY OF TORONTO

Address TORONTO

Properties

000710

PIN 12037 - 0258 LT *Interest/Estate* Fee Simple
Description UNIT 48, LEVEL 3, METRO TORONTO CONDOMINIUM PLAN NO. 1037 AND ITS APPURTENANT INTEREST. THE DESCRIPTION OF THE CONDOMINIUM PROPERTY IS :
PART OF BLOCK J ON PLAN M-864 CITY OF NORTH YORK DESIGNATED AS PARTS 1, 2,3, 4, 5, 15, 17, 22 AND 24 ON PLAN 66R16437 THE BOUNDARY OF THE WEST LIMIT OF GERVAIS DRIVE HAS BEEN CONFIRMED UNDER THE BOUNDARIES ACT BY
PLAN BA-1365 REGISTERED AS D538 INSTRUMENT A721241. SUBJECT TO EASEMENT IN FAVOUR OF THE CORPORATION OF THE CITY OF NORTH YORK, OVER
PART 17 ON PLAN 66R16437 IN A66700 TOGETHER WITH AND SUBJECT TO RIGHTSAND EASEMENTS CREATED IN SCHEDULE A OF DECLARATION D349755 , CITY OF TORONTO

Address TORONTO

PIN 12037 - 0259 LT *Interest/Estate* Fee Simple
Description UNIT 49, LEVEL 3, METRO TORONTO CONDOMINIUM PLAN NO. 1037 AND ITS APPURTENANT INTEREST. THE DESCRIPTION OF THE CONDOMINIUM PROPERTY IS :
PART OF BLOCK J ON PLAN M-864 CITY OF NORTH YORK DESIGNATED AS PARTS 1, 2,3, 4, 5, 15, 17, 22 AND 24 ON PLAN 66R16437 THE BOUNDARY OF THE WEST LIMIT OF GERVAIS DRIVE HAS BEEN CONFIRMED UNDER THE BOUNDARIES ACT BY
PLAN BA-1365 REGISTERED AS D538 INSTRUMENT A721241. SUBJECT TO EASEMENT IN FAVOUR OF THE CORPORATION OF THE CITY OF NORTH YORK, OVER
PART 17 ON PLAN 66R16437 IN A66700 TOGETHER WITH AND SUBJECT TO RIGHTSAND EASEMENTS CREATED IN SCHEDULE A OF DECLARATION D349755 , CITY OF TORONTO

Address TORONTO

PIN 12037 - 0260 LT *Interest/Estate* Fee Simple
Description UNIT 50, LEVEL 3, METRO TORONTO CONDOMINIUM PLAN NO. 1037 AND ITS APPURTENANT INTEREST. THE DESCRIPTION OF THE CONDOMINIUM PROPERTY IS :
PART OF BLOCK J ON PLAN M-864 CITY OF NORTH YORK DESIGNATED AS PARTS 1, 2,3, 4, 5, 15, 17, 22 AND 24 ON PLAN 66R16437 THE BOUNDARY OF THE WEST LIMIT OF GERVAIS DRIVE HAS BEEN CONFIRMED UNDER THE BOUNDARIES ACT BY
PLAN BA-1365 REGISTERED AS D538 INSTRUMENT A721241. SUBJECT TO EASEMENT IN FAVOUR OF THE CORPORATION OF THE CITY OF NORTH YORK, OVER
PART 17 ON PLAN 66R16437 IN A66700 TOGETHER WITH AND SUBJECT TO RIGHTSAND EASEMENTS CREATED IN SCHEDULE A OF DECLARATION D349755 , CITY OF TORONTO

Address TORONTO

PIN 12037 - 0261 LT *Interest/Estate* Fee Simple
Description UNIT 51, LEVEL 3, METRO TORONTO CONDOMINIUM PLAN NO. 1037 AND ITS APPURTENANT INTEREST. THE DESCRIPTION OF THE CONDOMINIUM PROPERTY IS :
PART OF BLOCK J ON PLAN M-864 CITY OF NORTH YORK DESIGNATED AS PARTS 1, 2,3, 4, 5, 15, 17, 22 AND 24 ON PLAN 66R16437 THE BOUNDARY OF THE WEST LIMIT OF GERVAIS DRIVE HAS BEEN CONFIRMED UNDER THE BOUNDARIES ACT BY
PLAN BA-1365 REGISTERED AS D538 INSTRUMENT A721241. SUBJECT TO EASEMENT IN FAVOUR OF THE CORPORATION OF THE CITY OF NORTH YORK, OVER
PART 17 ON PLAN 66R16437 IN A66700 TOGETHER WITH AND SUBJECT TO RIGHTSAND EASEMENTS CREATED IN SCHEDULE A OF DECLARATION D349755 , CITY OF TORONTO

Address TORONTO

PIN 12037 - 0262 LT *Interest/Estate* Fee Simple
Description UNIT 52, LEVEL 3, METRO TORONTO CONDOMINIUM PLAN NO. 1037 AND ITS APPURTENANT INTEREST. THE DESCRIPTION OF THE CONDOMINIUM PROPERTY IS :
PART OF BLOCK J ON PLAN M-864 CITY OF NORTH YORK DESIGNATED AS PARTS 1, 2,3, 4, 5, 15, 17, 22 AND 24 ON PLAN 66R16437 THE BOUNDARY OF THE WEST LIMIT OF GERVAIS DRIVE HAS BEEN CONFIRMED UNDER THE BOUNDARIES ACT BY
PLAN BA-1365 REGISTERED AS D538 INSTRUMENT A721241. SUBJECT TO EASEMENT IN FAVOUR OF THE CORPORATION OF THE CITY OF NORTH YORK, OVER
PART 17 ON PLAN 66R16437 IN A66700 TOGETHER WITH AND SUBJECT TO RIGHTSAND EASEMENTS CREATED IN SCHEDULE A OF DECLARATION D349755 ,

Properties

863711

CITY OF TORONTO
Address TORONTO
PIN 12037 - 0263 LT *Interest/Estate* Fee Simple
Description UNIT 53, LEVEL 3, METRO TORONTO CONDOMINIUM PLAN NO. 1037 AND ITS APPURTENANT INTEREST. THE DESCRIPTION OF THE CONDOMINIUM PROPERTY IS :
PART OF BLOCK J ON PLAN M-864 CITY OF NORTH YORK DESIGNATED AS PARTS 1, 2,3, 4, 5, 15, 17, 22 AND 24 ON PLAN 66R16437 THE BOUNDARY OF THE WEST LIMIT OF GERVAIS DRIVE HAS BEEN CONFIRMED UNDER THE BOUNDARIES ACT BY
PLAN BA-1365 REGISTERED AS D538 INSTRUMENT A721241. SUBJECT TO EASEMENT IN FAVOUR OF THE CORPORATION OF THE CITY OF NORTH YORK, OVER
PART 17 ON PLAN 66R16437 IN A66700 TOGETHER WITH AND SUBJECT TO RIGHTSAND EASEMENTS CREATED IN SCHEDULE A OF DECLARATION D349755 , CITY OF TORONTO

Address 18 WYNFORD DRIVE
TORONTO
PIN 12037 - 0264 LT *Interest/Estate* Fee Simple
Description UNIT 54, LEVEL 3, METRO TORONTO CONDOMINIUM PLAN NO. 1037 AND ITS APPURTENANT INTEREST. THE DESCRIPTION OF THE CONDOMINIUM PROPERTY IS :
PART OF BLOCK J ON PLAN M-864 CITY OF NORTH YORK DESIGNATED AS PARTS 1, 2,3, 4, 5, 15, 17, 22 AND 24 ON PLAN 66R16437 THE BOUNDARY OF THE WEST LIMIT OF GERVAIS DRIVE HAS BEEN CONFIRMED UNDER THE BOUNDARIES ACT BY
PLAN BA-1365 REGISTERED AS D538 INSTRUMENT A721241. SUBJECT TO EASEMENT IN FAVOUR OF THE CORPORATION OF THE CITY OF NORTH YORK, OVER
PART 17 ON PLAN 66R16437 IN A66700 TOGETHER WITH AND SUBJECT TO RIGHTSAND EASEMENTS CREATED IN SCHEDULE A OF DECLARATION D349755 , CITY OF TORONTO

Address TORONTO
PIN 12037 - 0265 LT *Interest/Estate* Fee Simple
Description UNIT 55, LEVEL 3, METRO TORONTO CONDOMINIUM PLAN NO. 1037 AND ITS APPURTENANT INTEREST. THE DESCRIPTION OF THE CONDOMINIUM PROPERTY IS :
PART OF BLOCK J ON PLAN M-864 CITY OF NORTH YORK DESIGNATED AS PARTS 1, 2,3, 4, 5, 15, 17, 22 AND 24 ON PLAN 66R16437 THE BOUNDARY OF THE WEST LIMIT OF GERVAIS DRIVE HAS BEEN CONFIRMED UNDER THE BOUNDARIES ACT BY
PLAN BA-1365 REGISTERED AS D538 INSTRUMENT A721241. SUBJECT TO EASEMENT IN FAVOUR OF THE CORPORATION OF THE CITY OF NORTH YORK, OVER
PART 17 ON PLAN 66R16437 IN A66700 TOGETHER WITH AND SUBJECT TO RIGHTSAND EASEMENTS CREATED IN SCHEDULE A OF DECLARATION D349755 , CITY OF TORONTO

Address TORONTO
PIN 12037 - 0266 LT *Interest/Estate* Fee Simple
Description UNIT 56, LEVEL 3, METRO TORONTO CONDOMINIUM PLAN NO. 1037 AND ITS APPURTENANT INTEREST. THE DESCRIPTION OF THE CONDOMINIUM PROPERTY IS :
PART OF BLOCK J ON PLAN M-864 CITY OF NORTH YORK DESIGNATED AS PARTS 1, 2,3, 4, 5, 15, 17, 22 AND 24 ON PLAN 66R16437 THE BOUNDARY OF THE WEST LIMIT OF GERVAIS DRIVE HAS BEEN CONFIRMED UNDER THE BOUNDARIES ACT BY
PLAN BA-1365 REGISTERED AS D538 INSTRUMENT A721241. SUBJECT TO EASEMENT IN FAVOUR OF THE CORPORATION OF THE CITY OF NORTH YORK, OVER
PART 17 ON PLAN 66R16437 IN A66700 TOGETHER WITH AND SUBJECT TO RIGHTSAND EASEMENTS CREATED IN SCHEDULE A OF DECLARATION D349755 , CITY OF TORONTO

Address TORONTO
PIN 12037 - 0267 LT *Interest/Estate* Fee Simple
Description UNIT 57, LEVEL 3, METRO TORONTO CONDOMINIUM PLAN NO. 1037 AND ITS APPURTENANT INTEREST. THE DESCRIPTION OF THE CONDOMINIUM PROPERTY IS :
PART OF BLOCK J ON PLAN M-864 CITY OF NORTH YORK DESIGNATED AS PARTS 1, 2,3, 4, 5, 15, 17, 22 AND 24 ON PLAN 66R16437 THE BOUNDARY OF THE WEST LIMIT OF GERVAIS DRIVE HAS BEEN CONFIRMED UNDER THE BOUNDARIES ACT BY
PLAN BA-1365 REGISTERED AS D538 INSTRUMENT A721241. SUBJECT TO

Properties

200712

EASEMENT IN FAVOUR OF THE CORPORATION OF THE CITY OF NORTH YORK,
OVER
PART 17 ON PLAN 66R16437 IN A66700 TOGETHER WITH AND SUBJECT TO
RIGHTSAND EASEMENTS CREATED IN SCHEDULE A OF DECLARATION D349755 ,
CITY OF TORONTO

Address TORONTO

PIN 12037 - 0268 LT *Interest/Estate* Fee Simple

Description UNIT 58, LEVEL 3, METRO TORONTO CONDOMINIUM PLAN NO. 1037 AND ITS
APPURTENANT INTEREST. THE DESCRIPTION OF THE CONDOMINIUM PROPERTY
IS :
PART OF BLOCK J ON PLAN M-864 CITY OF NORTH YORK DESIGNATED AS PARTS 1,
2,3, 4, 5, 15, 17, 22 AND 24 ON PLAN 66R16437 THE BOUNDARY OF THE WEST
LIMIT OF GERVAIS DRIVE HAS BEEN CONFIRMED UNDER THE BOUNDARIES ACT
BY
PLAN BA-1365 REGISTERED AS D538 INSTRUMENT A721241. SUBJECT TO
EASEMENT IN FAVOUR OF THE CORPORATION OF THE CITY OF NORTH YORK,
OVER
PART 17 ON PLAN 66R16437 IN A66700 TOGETHER WITH AND SUBJECT TO
RIGHTSAND EASEMENTS CREATED IN SCHEDULE A OF DECLARATION D349755 ,
CITY OF TORONTO

Address TORONTO

PIN 12037 - 0269 LT *Interest/Estate* Fee Simple

Description UNIT 59, LEVEL 3, METRO TORONTO CONDOMINIUM PLAN NO. 1037 AND ITS
APPURTENANT INTEREST. THE DESCRIPTION OF THE CONDOMINIUM PROPERTY
IS :
PART OF BLOCK J ON PLAN M-864 CITY OF NORTH YORK DESIGNATED AS PARTS 1,
2,3, 4, 5, 15, 17, 22 AND 24 ON PLAN 66R16437 THE BOUNDARY OF THE WEST
LIMIT OF GERVAIS DRIVE HAS BEEN CONFIRMED UNDER THE BOUNDARIES ACT
BY
PLAN BA-1365 REGISTERED AS D538 INSTRUMENT A721241. SUBJECT TO
EASEMENT IN FAVOUR OF THE CORPORATION OF THE CITY OF NORTH YORK,
OVER
PART 17 ON PLAN 66R16437 IN A66700 TOGETHER WITH AND SUBJECT TO
RIGHTSAND EASEMENTS CREATED IN SCHEDULE A OF DECLARATION D349755 ,
CITY OF TORONTO

Address TORONTO

PIN 12037 - 0270 LT *Interest/Estate* Fee Simple

Description UNIT 60, LEVEL 3, METRO TORONTO CONDOMINIUM PLAN NO. 1037 AND ITS
APPURTENANT INTEREST. THE DESCRIPTION OF THE CONDOMINIUM PROPERTY
IS :
PART OF BLOCK J ON PLAN M-864 CITY OF NORTH YORK DESIGNATED AS PARTS 1,
2,3, 4, 5, 15, 17, 22 AND 24 ON PLAN 66R16437 THE BOUNDARY OF THE WEST
LIMIT OF GERVAIS DRIVE HAS BEEN CONFIRMED UNDER THE BOUNDARIES ACT
BY
PLAN BA-1365 REGISTERED AS D538 INSTRUMENT A721241. SUBJECT TO
EASEMENT IN FAVOUR OF THE CORPORATION OF THE CITY OF NORTH YORK,
OVER
PART 17 ON PLAN 66R16437 IN A66700 TOGETHER WITH AND SUBJECT TO
RIGHTSAND EASEMENTS CREATED IN SCHEDULE A OF DECLARATION D349755 ,
CITY OF TORONTO

Address TORONTO

PIN 12037 - 0271 LT *Interest/Estate* Fee Simple

Description UNIT 61, LEVEL 3, METRO TORONTO CONDOMINIUM PLAN NO. 1037 AND ITS
APPURTENANT INTEREST. THE DESCRIPTION OF THE CONDOMINIUM PROPERTY
IS :
PART OF BLOCK J ON PLAN M-864 CITY OF NORTH YORK DESIGNATED AS PARTS 1,
2,3, 4, 5, 15, 17, 22 AND 24 ON PLAN 66R16437 THE BOUNDARY OF THE WEST
LIMIT OF GERVAIS DRIVE HAS BEEN CONFIRMED UNDER THE BOUNDARIES ACT
BY
PLAN BA-1365 REGISTERED AS D538 INSTRUMENT A721241. SUBJECT TO
EASEMENT IN FAVOUR OF THE CORPORATION OF THE CITY OF NORTH YORK,
OVER
PART 17 ON PLAN 66R16437 IN A66700 TOGETHER WITH AND SUBJECT TO
RIGHTSAND EASEMENTS CREATED IN SCHEDULE A OF DECLARATION D349755 ,
CITY OF TORONTO

Address TORONTO

PIN 12037 - 0272 LT *Interest/Estate* Fee Simple

Description UNIT 62, LEVEL 3, METRO TORONTO CONDOMINIUM PLAN NO. 1037 AND ITS
APPURTENANT INTEREST. THE DESCRIPTION OF THE CONDOMINIUM PROPERTY
IS :
PART OF BLOCK J ON PLAN M-864 CITY OF NORTH YORK DESIGNATED AS PARTS 1,
2,3, 4, 5, 15, 17, 22 AND 24 ON PLAN 66R16437 THE BOUNDARY OF THE WEST

Properties

000713

LIMIT OF GERVAIS DRIVE HAS BEEN CONFIRMED UNDER THE BOUNDARIES ACT BY
PLAN BA-1365 REGISTERED AS D538 INSTRUMENT A721241. SUBJECT TO EASEMENT IN FAVOUR OF THE CORPORATION OF THE CITY OF NORTH YORK, OVER
PART 17 ON PLAN 66R16437 IN A66700 TOGETHER WITH AND SUBJECT TO RIGHTSAND EASEMENTS CREATED IN SCHEDULE A OF DECLARATION D349755 , CITY OF TORONTO

Address TORONTO

PIN 12037 - 0273 LT *Interest/Estate* Fee Simple

Description UNIT 63, LEVEL 3, METRO TORONTO CONDOMINIUM PLAN NO. 1037 AND ITS APPURTENANT INTEREST. THE DESCRIPTION OF THE CONDOMINIUM PROPERTY IS :
PART OF BLOCK J ON PLAN M-864 CITY OF NORTH YORK DESIGNATED AS PARTS 1, 2,3, 4, 5, 15, 17, 22 AND 24 ON PLAN 66R16437 THE BOUNDARY OF THE WEST LIMIT OF GERVAIS DRIVE HAS BEEN CONFIRMED UNDER THE BOUNDARIES ACT BY
PLAN BA-1365 REGISTERED AS D538 INSTRUMENT A721241. SUBJECT TO EASEMENT IN FAVOUR OF THE CORPORATION OF THE CITY OF NORTH YORK, OVER
PART 17 ON PLAN 66R16437 IN A66700 TOGETHER WITH AND SUBJECT TO RIGHTSAND EASEMENTS CREATED IN SCHEDULE A OF DECLARATION D349755 , CITY OF TORONTO

Address TORONTO

PIN 12037 - 0274 LT *Interest/Estate* Fee Simple

Description UNIT 64, LEVEL 3, METRO TORONTO CONDOMINIUM PLAN NO. 1037 AND ITS APPURTENANT INTEREST. THE DESCRIPTION OF THE CONDOMINIUM PROPERTY IS :
PART OF BLOCK J ON PLAN M-864 CITY OF NORTH YORK DESIGNATED AS PARTS 1, 2,3, 4, 5, 15, 17, 22 AND 24 ON PLAN 66R16437 THE BOUNDARY OF THE WEST LIMIT OF GERVAIS DRIVE HAS BEEN CONFIRMED UNDER THE BOUNDARIES ACT BY
PLAN BA-1365 REGISTERED AS D538 INSTRUMENT A721241. SUBJECT TO EASEMENT IN FAVOUR OF THE CORPORATION OF THE CITY OF NORTH YORK, OVER
PART 17 ON PLAN 66R16437 IN A66700 TOGETHER WITH AND SUBJECT TO RIGHTSAND EASEMENTS CREATED IN SCHEDULE A OF DECLARATION D349755 , CITY OF TORONTO

Address TORONTO

PIN 12037 - 0275 LT *Interest/Estate* Fee Simple

Description UNIT 65, LEVEL 3, METRO TORONTO CONDOMINIUM PLAN NO. 1037 AND ITS APPURTENANT INTEREST. THE DESCRIPTION OF THE CONDOMINIUM PROPERTY IS :
PART OF BLOCK J ON PLAN M-864 CITY OF NORTH YORK DESIGNATED AS PARTS 1, 2,3, 4, 5, 15, 17, 22 AND 24 ON PLAN 66R16437 THE BOUNDARY OF THE WEST LIMIT OF GERVAIS DRIVE HAS BEEN CONFIRMED UNDER THE BOUNDARIES ACT BY
PLAN BA-1365 REGISTERED AS D538 INSTRUMENT A721241. SUBJECT TO EASEMENT IN FAVOUR OF THE CORPORATION OF THE CITY OF NORTH YORK, OVER
PART 17 ON PLAN 66R16437 IN A66700 TOGETHER WITH AND SUBJECT TO RIGHTSAND EASEMENTS CREATED IN SCHEDULE A OF DECLARATION D349755 , CITY OF TORONTO

Address TORONTO

PIN 12037 - 0276 LT *Interest/Estate* Fee Simple

Description UNIT 66, LEVEL 3, METRO TORONTO CONDOMINIUM PLAN NO. 1037 AND ITS APPURTENANT INTEREST. THE DESCRIPTION OF THE CONDOMINIUM PROPERTY IS :
PART OF BLOCK J ON PLAN M-864 CITY OF NORTH YORK DESIGNATED AS PARTS 1, 2,3, 4, 5, 15, 17, 22 AND 24 ON PLAN 66R16437 THE BOUNDARY OF THE WEST LIMIT OF GERVAIS DRIVE HAS BEEN CONFIRMED UNDER THE BOUNDARIES ACT BY
PLAN BA-1365 REGISTERED AS D538 INSTRUMENT A721241. SUBJECT TO EASEMENT IN FAVOUR OF THE CORPORATION OF THE CITY OF NORTH YORK, OVER
PART 17 ON PLAN 66R16437 IN A66700 TOGETHER WITH AND SUBJECT TO RIGHTSAND EASEMENTS CREATED IN SCHEDULE A OF DECLARATION D349755 , CITY OF TORONTO

Address TORONTO

PIN 12037 - 0277 LT *Interest/Estate* Fee Simple

Description UNIT 67, LEVEL 3, METRO TORONTO CONDOMINIUM PLAN NO. 1037 AND ITS

Properties

000714

APPURTENANT INTEREST. THE DESCRIPTION OF THE CONDOMINIUM PROPERTY IS :
PART OF BLOCK J ON PLAN M-864 CITY OF NORTH YORK DESIGNATED AS PARTS 1, 2,3, 4, 5, 15, 17, 22 AND 24 ON PLAN 66R16437 THE BOUNDARY OF THE WEST LIMIT OF GERVAIS DRIVE HAS BEEN CONFIRMED UNDER THE BOUNDARIES ACT BY
PLAN BA-1365 REGISTERED AS D538 INSTRUMENT A721241. SUBJECT TO EASEMENT IN FAVOUR OF THE CORPORATION OF THE CITY OF NORTH YORK, OVER
PART 17 ON PLAN 66R16437 IN A66700 TOGETHER WITH AND SUBJECT TO RIGHTSAND EASEMENTS CREATED IN SCHEDULE A OF DECLARATION D349755 , CITY OF TORONTO

Address TORONTO

PIN 12037 - 0278 LT *Interest/Estate* Fee Simple

Description UNIT 68, LEVEL 3, METRO TORONTO CONDOMINIUM PLAN NO. 1037 AND ITS APPURTENANT INTEREST. THE DESCRIPTION OF THE CONDOMINIUM PROPERTY IS :
PART OF BLOCK J ON PLAN M-864 CITY OF NORTH YORK DESIGNATED AS PARTS 1, 2,3, 4, 5, 15, 17, 22 AND 24 ON PLAN 66R16437 THE BOUNDARY OF THE WEST LIMIT OF GERVAIS DRIVE HAS BEEN CONFIRMED UNDER THE BOUNDARIES ACT BY
PLAN BA-1365 REGISTERED AS D538 INSTRUMENT A721241. SUBJECT TO EASEMENT IN FAVOUR OF THE CORPORATION OF THE CITY OF NORTH YORK, OVER
PART 17 ON PLAN 66R16437 IN A66700 TOGETHER WITH AND SUBJECT TO RIGHTSAND EASEMENTS CREATED IN SCHEDULE A OF DECLARATION D349755 , CITY OF TORONTO

Address TORONTO

PIN 12037 - 0279 LT *Interest/Estate* Fee Simple

Description UNIT 69, LEVEL 3, METRO TORONTO CONDOMINIUM PLAN NO. 1037 AND ITS APPURTENANT INTEREST. THE DESCRIPTION OF THE CONDOMINIUM PROPERTY IS :
PART OF BLOCK J ON PLAN M-864 CITY OF NORTH YORK DESIGNATED AS PARTS 1, 2,3, 4, 5, 15, 17, 22 AND 24 ON PLAN 66R16437 THE BOUNDARY OF THE WEST LIMIT OF GERVAIS DRIVE HAS BEEN CONFIRMED UNDER THE BOUNDARIES ACT BY
PLAN BA-1365 REGISTERED AS D538 INSTRUMENT A721241. SUBJECT TO EASEMENT IN FAVOUR OF THE CORPORATION OF THE CITY OF NORTH YORK, OVER
PART 17 ON PLAN 66R16437 IN A66700 TOGETHER WITH AND SUBJECT TO RIGHTSAND EASEMENTS CREATED IN SCHEDULE A OF DECLARATION D349755 , CITY OF TORONTO

Address TORONTO

PIN 12037 - 0280 LT *Interest/Estate* Fee Simple

Description UNIT 70, LEVEL 3, METRO TORONTO CONDOMINIUM PLAN NO. 1037 AND ITS APPURTENANT INTEREST. THE DESCRIPTION OF THE CONDOMINIUM PROPERTY IS :
PART OF BLOCK J ON PLAN M-864 CITY OF NORTH YORK DESIGNATED AS PARTS 1, 2,3, 4, 5, 15, 17, 22 AND 24 ON PLAN 66R16437 THE BOUNDARY OF THE WEST LIMIT OF GERVAIS DRIVE HAS BEEN CONFIRMED UNDER THE BOUNDARIES ACT BY
PLAN BA-1365 REGISTERED AS D538 INSTRUMENT A721241. SUBJECT TO EASEMENT IN FAVOUR OF THE CORPORATION OF THE CITY OF NORTH YORK, OVER
PART 17 ON PLAN 66R16437 IN A66700 TOGETHER WITH AND SUBJECT TO RIGHTSAND EASEMENTS CREATED IN SCHEDULE A OF DECLARATION D349755 , CITY OF TORONTO

Address TORONTO

PIN 12037 - 0281 LT *Interest/Estate* Fee Simple

Description UNIT 71, LEVEL 3, METRO TORONTO CONDOMINIUM PLAN NO. 1037 AND ITS APPURTENANT INTEREST. THE DESCRIPTION OF THE CONDOMINIUM PROPERTY IS :
PART OF BLOCK J ON PLAN M-864 CITY OF NORTH YORK DESIGNATED AS PARTS 1, 2,3, 4, 5, 15, 17, 22 AND 24 ON PLAN 66R16437 THE BOUNDARY OF THE WEST LIMIT OF GERVAIS DRIVE HAS BEEN CONFIRMED UNDER THE BOUNDARIES ACT BY
PLAN BA-1365 REGISTERED AS D538 INSTRUMENT A721241. SUBJECT TO EASEMENT IN FAVOUR OF THE CORPORATION OF THE CITY OF NORTH YORK, OVER
PART 17 ON PLAN 66R16437 IN A66700 TOGETHER WITH AND SUBJECT TO RIGHTSAND EASEMENTS CREATED IN SCHEDULE A OF DECLARATION D349755 , CITY OF TORONTO

Properties

000715

Address 18 WYNFORD
TORONTO

PIN 12037 - 0282 LT *Interest/Estate* Fee Simple

Description UNIT 72, LEVEL 3, METRO TORONTO CONDOMINIUM PLAN NO. 1037 AND ITS APPURTENANT INTEREST. THE DESCRIPTION OF THE CONDOMINIUM PROPERTY IS :
PART OF BLOCK J ON PLAN M-864 CITY OF NORTH YORK DESIGNATED AS PARTS 1, 2,3, 4, 5, 15, 17, 22 AND 24 ON PLAN 66R16437 THE BOUNDARY OF THE WEST LIMIT OF GERVAIS DRIVE HAS BEEN CONFIRMED UNDER THE BOUNDARIES ACT BY
PLAN BA-1365 REGISTERED AS D538 INSTRUMENT A721241. SUBJECT TO EASEMENT IN FAVOUR OF THE CORPORATION OF THE CITY OF NORTH YORK, OVER
PART 17 ON PLAN 66R16437 IN A66700 TOGETHER WITH AND SUBJECT TO RIGHTSAND EASEMENTS CREATED IN SCHEDULE A OF DECLARATION D349755 , CITY OF TORONTO

Address TORONTO

PIN 12037 - 0283 LT *Interest/Estate* Fee Simple

Description UNIT 73, LEVEL 3, METRO TORONTO CONDOMINIUM PLAN NO. 1037 AND ITS APPURTENANT INTEREST. THE DESCRIPTION OF THE CONDOMINIUM PROPERTY IS :
PART OF BLOCK J ON PLAN M-864 CITY OF NORTH YORK DESIGNATED AS PARTS 1, 2,3, 4, 5, 15, 17, 22 AND 24 ON PLAN 66R16437 THE BOUNDARY OF THE WEST LIMIT OF GERVAIS DRIVE HAS BEEN CONFIRMED UNDER THE BOUNDARIES ACT BY
PLAN BA-1365 REGISTERED AS D538 INSTRUMENT A721241. SUBJECT TO EASEMENT IN FAVOUR OF THE CORPORATION OF THE CITY OF NORTH YORK, OVER
PART 17 ON PLAN 66R16437 IN A66700 TOGETHER WITH AND SUBJECT TO RIGHTSAND EASEMENTS CREATED IN SCHEDULE A OF DECLARATION D349755 , CITY OF TORONTO

Address TORONTO

PIN 12037 - 0284 LT *Interest/Estate* Fee Simple

Description UNIT 74, LEVEL 3, METRO TORONTO CONDOMINIUM PLAN NO. 1037 AND ITS APPURTENANT INTEREST. THE DESCRIPTION OF THE CONDOMINIUM PROPERTY IS :
PART OF BLOCK J ON PLAN M-864 CITY OF NORTH YORK DESIGNATED AS PARTS 1, 2,3, 4, 5, 15, 17, 22 AND 24 ON PLAN 66R16437 THE BOUNDARY OF THE WEST LIMIT OF GERVAIS DRIVE HAS BEEN CONFIRMED UNDER THE BOUNDARIES ACT BY
PLAN BA-1365 REGISTERED AS D538 INSTRUMENT A721241. SUBJECT TO EASEMENT IN FAVOUR OF THE CORPORATION OF THE CITY OF NORTH YORK, OVER
PART 17 ON PLAN 66R16437 IN A66700 TOGETHER WITH AND SUBJECT TO RIGHTSAND EASEMENTS CREATED IN SCHEDULE A OF DECLARATION D349755 , CITY OF TORONTO

Address TORONTO

PIN 12037 - 0285 LT *Interest/Estate* Fee Simple

Description UNIT 75, LEVEL 3, METRO TORONTO CONDOMINIUM PLAN NO. 1037 AND ITS APPURTENANT INTEREST. THE DESCRIPTION OF THE CONDOMINIUM PROPERTY IS :
PART OF BLOCK J ON PLAN M-864 CITY OF NORTH YORK DESIGNATED AS PARTS 1, 2,3, 4, 5, 15, 17, 22 AND 24 ON PLAN 66R16437 THE BOUNDARY OF THE WEST LIMIT OF GERVAIS DRIVE HAS BEEN CONFIRMED UNDER THE BOUNDARIES ACT BY
PLAN BA-1365 REGISTERED AS D538 INSTRUMENT A721241. SUBJECT TO EASEMENT IN FAVOUR OF THE CORPORATION OF THE CITY OF NORTH YORK, OVER
PART 17 ON PLAN 66R16437 IN A66700 TOGETHER WITH AND SUBJECT TO RIGHTSAND EASEMENTS CREATED IN SCHEDULE A OF DECLARATION D349755 , CITY OF TORONTO

Address TORONTO

PIN 12037 - 0286 LT *Interest/Estate* Fee Simple

Description UNIT 76, LEVEL 3, METRO TORONTO CONDOMINIUM PLAN NO. 1037 AND ITS APPURTENANT INTEREST. THE DESCRIPTION OF THE CONDOMINIUM PROPERTY IS :
PART OF BLOCK J ON PLAN M-864 CITY OF NORTH YORK DESIGNATED AS PARTS 1, 2,3, 4, 5, 15, 17, 22 AND 24 ON PLAN 66R16437 THE BOUNDARY OF THE WEST LIMIT OF GERVAIS DRIVE HAS BEEN CONFIRMED UNDER THE BOUNDARIES ACT BY
PLAN BA-1365 REGISTERED AS D538 INSTRUMENT A721241. SUBJECT TO

Properties

000716

EASEMENT IN FAVOUR OF THE CORPORATION OF THE CITY OF NORTH YORK,
OVER
PART 17 ON PLAN 66R16437 IN A66700 TOGETHER WITH AND SUBJECT TO
RIGHTSAND EASEMENTS CREATED IN SCHEDULE A OF DECLARATION D349755 ,
CITY OF TORONTO

Address TORONTO

PIN 12037 - 0287 LT *Interest/Estate* Fee Simple

Description UNIT 77, LEVEL 3, METRO TORONTO CONDOMINIUM PLAN NO. 1037 AND ITS
APPURTENANT INTEREST. THE DESCRIPTION OF THE CONDOMINIUM PROPERTY
IS :
PART OF BLOCK J ON PLAN M-864 CITY OF NORTH YORK DESIGNATED AS PARTS 1,
2,3, 4, 5, 15, 17, 22 AND 24 ON PLAN 66R16437 THE BOUNDARY OF THE WEST
LIMIT OF GERVAIS DRIVE HAS BEEN CONFIRMED UNDER THE BOUNDARIES ACT
BY
PLAN BA-1365 REGISTERED AS D538 INSTRUMENT A721241. SUBJECT TO
EASEMENT IN FAVOUR OF THE CORPORATION OF THE CITY OF NORTH YORK,
OVER
PART 17 ON PLAN 66R16437 IN A66700 TOGETHER WITH AND SUBJECT TO
RIGHTSAND EASEMENTS CREATED IN SCHEDULE A OF DECLARATION D349755 ,
CITY OF TORONTO

Address TORONTO

PIN 12037 - 0288 LT *Interest/Estate* Fee Simple

Description UNIT 78, LEVEL 3, METRO TORONTO CONDOMINIUM PLAN NO. 1037 AND ITS
APPURTENANT INTEREST. THE DESCRIPTION OF THE CONDOMINIUM PROPERTY
IS :
PART OF BLOCK J ON PLAN M-864 CITY OF NORTH YORK DESIGNATED AS PARTS 1,
2,3, 4, 5, 15, 17, 22 AND 24 ON PLAN 66R16437 THE BOUNDARY OF THE WEST
LIMIT OF GERVAIS DRIVE HAS BEEN CONFIRMED UNDER THE BOUNDARIES ACT
BY
PLAN BA-1365 REGISTERED AS D538 INSTRUMENT A721241. SUBJECT TO
EASEMENT IN FAVOUR OF THE CORPORATION OF THE CITY OF NORTH YORK,
OVER
PART 17 ON PLAN 66R16437 IN A66700 TOGETHER WITH AND SUBJECT TO
RIGHTSAND EASEMENTS CREATED IN SCHEDULE A OF DECLARATION D349755 ,
CITY OF TORONTO

Address TORONTO

PIN 12037 - 0289 LT *Interest/Estate* Fee Simple

Description UNIT 79, LEVEL 3, METRO TORONTO CONDOMINIUM PLAN NO. 1037 AND ITS
APPURTENANT INTEREST. THE DESCRIPTION OF THE CONDOMINIUM PROPERTY
IS :
PART OF BLOCK J ON PLAN M-864 CITY OF NORTH YORK DESIGNATED AS PARTS 1,
2,3, 4, 5, 15, 17, 22 AND 24 ON PLAN 66R16437 THE BOUNDARY OF THE WEST
LIMIT OF GERVAIS DRIVE HAS BEEN CONFIRMED UNDER THE BOUNDARIES ACT
BY
PLAN BA-1365 REGISTERED AS D538 INSTRUMENT A721241. SUBJECT TO
EASEMENT IN FAVOUR OF THE CORPORATION OF THE CITY OF NORTH YORK,
OVER
PART 17 ON PLAN 66R16437 IN A66700 TOGETHER WITH AND SUBJECT TO
RIGHTSAND EASEMENTS CREATED IN SCHEDULE A OF DECLARATION D349755 ,
CITY OF TORONTO

Address TORONTO

PIN 12037 - 0290 LT *Interest/Estate* Fee Simple

Description UNIT 80, LEVEL 3, METRO TORONTO CONDOMINIUM PLAN NO. 1037 AND ITS
APPURTENANT INTEREST. THE DESCRIPTION OF THE CONDOMINIUM PROPERTY
IS :
PART OF BLOCK J ON PLAN M-864 CITY OF NORTH YORK DESIGNATED AS PARTS 1,
2,3, 4, 5, 15, 17, 22 AND 24 ON PLAN 66R16437 THE BOUNDARY OF THE WEST
LIMIT OF GERVAIS DRIVE HAS BEEN CONFIRMED UNDER THE BOUNDARIES ACT
BY
PLAN BA-1365 REGISTERED AS D538 INSTRUMENT A721241. SUBJECT TO
EASEMENT IN FAVOUR OF THE CORPORATION OF THE CITY OF NORTH YORK,
OVER
PART 17 ON PLAN 66R16437 IN A66700 TOGETHER WITH AND SUBJECT TO
RIGHTSAND EASEMENTS CREATED IN SCHEDULE A OF DECLARATION D349755 ,
CITY OF TORONTO

Address TORONTO

PIN 12037 - 0291 LT *Interest/Estate* Fee Simple

Description UNIT 81, LEVEL 3, METRO TORONTO CONDOMINIUM PLAN NO. 1037 AND ITS
APPURTENANT INTEREST. THE DESCRIPTION OF THE CONDOMINIUM PROPERTY
IS :
PART OF BLOCK J ON PLAN M-864 CITY OF NORTH YORK DESIGNATED AS PARTS 1,
2,3, 4, 5, 15, 17, 22 AND 24 ON PLAN 66R16437 THE BOUNDARY OF THE WEST

Properties

003717

LIMIT OF GERVAIS DRIVE HAS BEEN CONFIRMED UNDER THE BOUNDARIES ACT BY
PLAN BA-1365 REGISTERED AS D538 INSTRUMENT A721241. SUBJECT TO EASEMENT IN FAVOUR OF THE CORPORATION OF THE CITY OF NORTH YORK, OVER
PART 17 ON PLAN 66R16437 IN A66700 TOGETHER WITH AND SUBJECT TO RIGHTSAND EASEMENTS CREATED IN SCHEDULE A OF DECLARATION D349755 , CITY OF TORONTO

Address TORONTO

PIN 12037 - 0292 LT *Interest/Estate* Fee Simple

Description UNIT 82, LEVEL 3, METRO TORONTO CONDOMINIUM PLAN NO. 1037 AND ITS APPURTENANT INTEREST. THE DESCRIPTION OF THE CONDOMINIUM PROPERTY IS :
PART OF BLOCK J ON PLAN M-864 CITY OF NORTH YORK DESIGNATED AS PARTS 1, 2,3, 4, 5, 15, 17, 22 AND 24 ON PLAN 66R16437 THE BOUNDARY OF THE WEST LIMIT OF GERVAIS DRIVE HAS BEEN CONFIRMED UNDER THE BOUNDARIES ACT BY
PLAN BA-1365 REGISTERED AS D538 INSTRUMENT A721241. SUBJECT TO EASEMENT IN FAVOUR OF THE CORPORATION OF THE CITY OF NORTH YORK, OVER
PART 17 ON PLAN 66R16437 IN A66700 TOGETHER WITH AND SUBJECT TO RIGHTSAND EASEMENTS CREATED IN SCHEDULE A OF DECLARATION D349755 , CITY OF TORONTO

Address TORONTO

PIN 12037 - 0293 LT *Interest/Estate* Fee Simple

Description UNIT 83, LEVEL 3, METRO TORONTO CONDOMINIUM PLAN NO. 1037 AND ITS APPURTENANT INTEREST. THE DESCRIPTION OF THE CONDOMINIUM PROPERTY IS :
PART OF BLOCK J ON PLAN M-864 CITY OF NORTH YORK DESIGNATED AS PARTS 1, 2,3, 4, 5, 15, 17, 22 AND 24 ON PLAN 66R16437 THE BOUNDARY OF THE WEST LIMIT OF GERVAIS DRIVE HAS BEEN CONFIRMED UNDER THE BOUNDARIES ACT BY
PLAN BA-1365 REGISTERED AS D538 INSTRUMENT A721241. SUBJECT TO EASEMENT IN FAVOUR OF THE CORPORATION OF THE CITY OF NORTH YORK, OVER
PART 17 ON PLAN 66R16437 IN A66700 TOGETHER WITH AND SUBJECT TO RIGHTSAND EASEMENTS CREATED IN SCHEDULE A OF DECLARATION D349755 , CITY OF TORONTO

Address TORONTO

PIN 12037 - 0294 LT *Interest/Estate* Fee Simple

Description UNIT 84, LEVEL 3, METRO TORONTO CONDOMINIUM PLAN NO. 1037 AND ITS APPURTENANT INTEREST. THE DESCRIPTION OF THE CONDOMINIUM PROPERTY IS :
PART OF BLOCK J ON PLAN M-864 CITY OF NORTH YORK DESIGNATED AS PARTS 1, 2,3, 4, 5, 15, 17, 22 AND 24 ON PLAN 66R16437 THE BOUNDARY OF THE WEST LIMIT OF GERVAIS DRIVE HAS BEEN CONFIRMED UNDER THE BOUNDARIES ACT BY
PLAN BA-1365 REGISTERED AS D538 INSTRUMENT A721241. SUBJECT TO EASEMENT IN FAVOUR OF THE CORPORATION OF THE CITY OF NORTH YORK, OVER
PART 17 ON PLAN 66R16437 IN A66700 TOGETHER WITH AND SUBJECT TO RIGHTSAND EASEMENTS CREATED IN SCHEDULE A OF DECLARATION D349755 , CITY OF TORONTO

Address TORONTO

PIN 12037 - 0295 LT *Interest/Estate* Fee Simple

Description UNIT 85, LEVEL 3, METRO TORONTO CONDOMINIUM PLAN NO. 1037 AND ITS APPURTENANT INTEREST. THE DESCRIPTION OF THE CONDOMINIUM PROPERTY IS :
PART OF BLOCK J ON PLAN M-864 CITY OF NORTH YORK DESIGNATED AS PARTS 1, 2,3, 4, 5, 15, 17, 22 AND 24 ON PLAN 66R16437 THE BOUNDARY OF THE WEST LIMIT OF GERVAIS DRIVE HAS BEEN CONFIRMED UNDER THE BOUNDARIES ACT BY
PLAN BA-1365 REGISTERED AS D538 INSTRUMENT A721241. SUBJECT TO EASEMENT IN FAVOUR OF THE CORPORATION OF THE CITY OF NORTH YORK, OVER
PART 17 ON PLAN 66R16437 IN A66700 TOGETHER WITH AND SUBJECT TO RIGHTSAND EASEMENTS CREATED IN SCHEDULE A OF DECLARATION D349755 , CITY OF TORONTO

Address TORONTO

PIN 12037 - 0296 LT *Interest/Estate* Fee Simple

Description UNIT 86, LEVEL 3, METRO TORONTO CONDOMINIUM PLAN NO. 1037 AND ITS

Properties

000718

APPURTENANT INTEREST. THE DESCRIPTION OF THE CONDOMINIUM PROPERTY IS :
PART OF BLOCK J ON PLAN M-864 CITY OF NORTH YORK DESIGNATED AS PARTS 1, 2,3, 4, 5, 15, 17, 22 AND 24 ON PLAN 66R16437 THE BOUNDARY OF THE WEST LIMIT OF GERVAIS DRIVE HAS BEEN CONFIRMED UNDER THE BOUNDARIES ACT BY
PLAN BA-1365 REGISTERED AS D538 INSTRUMENT A721241. SUBJECT TO EASEMENT IN FAVOUR OF THE CORPORATION OF THE CITY OF NORTH YORK, OVER
PART 17 ON PLAN 66R16437 IN A66700 TOGETHER WITH AND SUBJECT TO RIGHTSAND EASEMENTS CREATED IN SCHEDULE A OF DECLARATION D349755 , CITY OF TORONTO

Address TORONTO

PIN 12037 - 0297 LT *Interest/Estate* Fee Simple

Description UNIT 87, LEVEL 3, METRO TORONTO CONDOMINIUM PLAN NO. 1037 AND ITS APPURTENANT INTEREST. THE DESCRIPTION OF THE CONDOMINIUM PROPERTY IS :
PART OF BLOCK J ON PLAN M-864 CITY OF NORTH YORK DESIGNATED AS PARTS 1, 2,3, 4, 5, 15, 17, 22 AND 24 ON PLAN 66R16437 THE BOUNDARY OF THE WEST LIMIT OF GERVAIS DRIVE HAS BEEN CONFIRMED UNDER THE BOUNDARIES ACT BY
PLAN BA-1365 REGISTERED AS D538 INSTRUMENT A721241. SUBJECT TO EASEMENT IN FAVOUR OF THE CORPORATION OF THE CITY OF NORTH YORK, OVER
PART 17 ON PLAN 66R16437 IN A66700 TOGETHER WITH AND SUBJECT TO RIGHTSAND EASEMENTS CREATED IN SCHEDULE A OF DECLARATION D349755 , CITY OF TORONTO

Address TORONTO

PIN 12037 - 0298 LT *Interest/Estate* Fee Simple

Description UNIT 88, LEVEL 3, METRO TORONTO CONDOMINIUM PLAN NO. 1037 AND ITS APPURTENANT INTEREST. THE DESCRIPTION OF THE CONDOMINIUM PROPERTY IS :
PART OF BLOCK J ON PLAN M-864 CITY OF NORTH YORK DESIGNATED AS PARTS 1, 2,3, 4, 5, 15, 17, 22 AND 24 ON PLAN 66R16437 THE BOUNDARY OF THE WEST LIMIT OF GERVAIS DRIVE HAS BEEN CONFIRMED UNDER THE BOUNDARIES ACT BY
PLAN BA-1365 REGISTERED AS D538 INSTRUMENT A721241. SUBJECT TO EASEMENT IN FAVOUR OF THE CORPORATION OF THE CITY OF NORTH YORK, OVER
PART 17 ON PLAN 66R16437 IN A66700 TOGETHER WITH AND SUBJECT TO RIGHTSAND EASEMENTS CREATED IN SCHEDULE A OF DECLARATION D349755 , CITY OF TORONTO

Address TORONTO

PIN 12037 - 0299 LT *Interest/Estate* Fee Simple

Description UNIT 89, LEVEL 3, METRO TORONTO CONDOMINIUM PLAN NO. 1037 AND ITS APPURTENANT INTEREST. THE DESCRIPTION OF THE CONDOMINIUM PROPERTY IS :
PART OF BLOCK J ON PLAN M-864 CITY OF NORTH YORK DESIGNATED AS PARTS 1, 2,3, 4, 5, 15, 17, 22 AND 24 ON PLAN 66R16437 THE BOUNDARY OF THE WEST LIMIT OF GERVAIS DRIVE HAS BEEN CONFIRMED UNDER THE BOUNDARIES ACT BY
PLAN BA-1365 REGISTERED AS D538 INSTRUMENT A721241. SUBJECT TO EASEMENT IN FAVOUR OF THE CORPORATION OF THE CITY OF NORTH YORK, OVER
PART 17 ON PLAN 66R16437 IN A66700 TOGETHER WITH AND SUBJECT TO RIGHTSAND EASEMENTS CREATED IN SCHEDULE A OF DECLARATION D349755 , CITY OF TORONTO

Address TORONTO

PIN 12037 - 0300 LT *Interest/Estate* Fee Simple

Description UNIT 90, LEVEL 3, METRO TORONTO CONDOMINIUM PLAN NO. 1037 AND ITS APPURTENANT INTEREST. THE DESCRIPTION OF THE CONDOMINIUM PROPERTY IS :
PART OF BLOCK J ON PLAN M-864 CITY OF NORTH YORK DESIGNATED AS PARTS 1, 2,3, 4, 5, 15, 17, 22 AND 24 ON PLAN 66R16437 THE BOUNDARY OF THE WEST LIMIT OF GERVAIS DRIVE HAS BEEN CONFIRMED UNDER THE BOUNDARIES ACT BY
PLAN BA-1365 REGISTERED AS D538 INSTRUMENT A721241. SUBJECT TO EASEMENT IN FAVOUR OF THE CORPORATION OF THE CITY OF NORTH YORK, OVER
PART 17 ON PLAN 66R16437 IN A66700 TOGETHER WITH AND SUBJECT TO RIGHTSAND EASEMENTS CREATED IN SCHEDULE A OF DECLARATION D349755 , CITY OF TORONTO

Address TORONTO

Properties

PIN 12037 - 0319 LT *Interest/Estate* Fee Simple
Description UNIT 3, LEVEL 5, METRO TORONTO CONDOMINIUM PLAN NO. 1037 AND ITS APPURTENANT INTEREST. THE DESCRIPTION OF THE CONDOMINIUM PROPERTY IS :
PART OF BLOCK J ON PLAN M-864 CITY OF NORTH YORK DESIGNATED AS PARTS 1, 2,3, 4, 5, 15, 17, 22 AND 24 ON PLAN 66R16437 THE BOUNDARY OF THE WEST LIMIT OF GERVAIS DRIVE HAS BEEN CONFIRMED UNDER THE BOUNDARIES ACT BY
PLAN BA-1365 REGISTERED AS D538 INSTRUMENT A721241. SUBJECT TO EASEMENT IN FAVOUR OF THE CORPORATION OF THE CITY OF NORTH YORK, OVER
PART 17 ON PLAN 66R16437 IN A66700 TOGETHER WITH AND SUBJECT TO RIGHTSAND EASEMENTS CREATED IN SCHEDULE A OF DECLARATION D349755 , CITY OF TORONTO
Address 503 SUITE
18 WYNFORD DRIVE
TORONTO

0.5719

PIN 12037 - 0320 LT *Interest/Estate* Fee Simple
Description UNIT 4, LEVEL 5, METRO TORONTO CONDOMINIUM PLAN NO. 1037 AND ITS APPURTENANT INTEREST. THE DESCRIPTION OF THE CONDOMINIUM PROPERTY IS :
PART OF BLOCK J ON PLAN M-864 CITY OF NORTH YORK DESIGNATED AS PARTS 1, 2,3, 4, 5, 15, 17, 22 AND 24 ON PLAN 66R16437 THE BOUNDARY OF THE WEST LIMIT OF GERVAIS DRIVE HAS BEEN CONFIRMED UNDER THE BOUNDARIES ACT BY
PLAN BA-1365 REGISTERED AS D538 INSTRUMENT A721241. SUBJECT TO EASEMENT IN FAVOUR OF THE CORPORATION OF THE CITY OF NORTH YORK, OVER
PART 17 ON PLAN 66R16437 IN A66700 TOGETHER WITH AND SUBJECT TO RIGHTSAND EASEMENTS CREATED IN SCHEDULE A OF DECLARATION D349755 , CITY OF TORONTO
Address 504 SUITE
18 WYNFORD DRIVE
TORONTO

PIN 12037 - 0321 LT *Interest/Estate* Fee Simple
Description UNIT 5, LEVEL 5, METRO TORONTO CONDOMINIUM PLAN NO. 1037 AND ITS APPURTENANT INTEREST. THE DESCRIPTION OF THE CONDOMINIUM PROPERTY IS :
PART OF BLOCK J ON PLAN M-864 CITY OF NORTH YORK DESIGNATED AS PARTS 1, 2,3, 4, 5, 15, 17, 22 AND 24 ON PLAN 66R16437 THE BOUNDARY OF THE WEST LIMIT OF GERVAIS DRIVE HAS BEEN CONFIRMED UNDER THE BOUNDARIES ACT BY
PLAN BA-1365 REGISTERED AS D538 INSTRUMENT A721241. SUBJECT TO EASEMENT IN FAVOUR OF THE CORPORATION OF THE CITY OF NORTH YORK, OVER
PART 17 ON PLAN 66R16437 IN A66700 TOGETHER WITH AND SUBJECT TO RIGHTSAND EASEMENTS CREATED IN SCHEDULE A OF DECLARATION D349755 , CITY OF TORONTO
Address 505 SUITE
18 WYNFORD DRIVE
TORONTO

PIN 12037 - 0322 LT *Interest/Estate* Fee Simple
Description UNIT 6, LEVEL 5, METRO TORONTO CONDOMINIUM PLAN NO. 1037 AND ITS APPURTENANT INTEREST. THE DESCRIPTION OF THE CONDOMINIUM PROPERTY IS :
PART OF BLOCK J ON PLAN M-864 CITY OF NORTH YORK DESIGNATED AS PARTS 1, 2,3, 4, 5, 15, 17, 22 AND 24 ON PLAN 66R16437 THE BOUNDARY OF THE WEST LIMIT OF GERVAIS DRIVE HAS BEEN CONFIRMED UNDER THE BOUNDARIES ACT BY
PLAN BA-1365 REGISTERED AS D538 INSTRUMENT A721241. SUBJECT TO EASEMENT IN FAVOUR OF THE CORPORATION OF THE CITY OF NORTH YORK, OVER
PART 17 ON PLAN 66R16437 IN A66700 TOGETHER WITH AND SUBJECT TO RIGHTSAND EASEMENTS CREATED IN SCHEDULE A OF DECLARATION D349755 , CITY OF TORONTO
Address 506 SUITE
18 WYNFORD DRIVE
TORONTO

PIN 12037 - 0323 LT *Interest/Estate* Fee Simple
Description UNIT 7, LEVEL 5, METRO TORONTO CONDOMINIUM PLAN NO. 1037 AND ITS APPURTENANT INTEREST. THE DESCRIPTION OF THE CONDOMINIUM PROPERTY IS :
PART OF BLOCK J ON PLAN M-864 CITY OF NORTH YORK DESIGNATED AS PARTS 1,

Properties

008720

2,3, 4, 5, 15, 17, 22 AND 24 ON PLAN 66R16437 THE BOUNDARY OF THE WEST LIMIT OF GERVAIS DRIVE HAS BEEN CONFIRMED UNDER THE BOUNDARIES ACT BY
PLAN BA-1365 REGISTERED AS D538 INSTRUMENT A721241. SUBJECT TO EASEMENT IN FAVOUR OF THE CORPORATION OF THE CITY OF NORTH YORK, OVER
PART 17 ON PLAN 66R16437 IN A66700 TOGETHER WITH AND SUBJECT TO RIGHTSAND EASEMENTS CREATED IN SCHEDULE A OF DECLARATION D349755 , CITY OF TORONTO

Address 507 SUITE
18 WYNFORD DRIVE
TORONTO

PIN 12037 - 0324 LT *Interest/Estate* Fee Simple

Description UNIT 8, LEVEL 5, METRO TORONTO CONDOMINIUM PLAN NO. 1037 AND ITS APPURTENANT INTEREST. THE DESCRIPTION OF THE CONDOMINIUM PROPERTY IS :
PART OF BLOCK J ON PLAN M-864 CITY OF NORTH YORK DESIGNATED AS PARTS 1, 2,3, 4, 5, 15, 17, 22 AND 24 ON PLAN 66R16437 THE BOUNDARY OF THE WEST LIMIT OF GERVAIS DRIVE HAS BEEN CONFIRMED UNDER THE BOUNDARIES ACT BY
PLAN BA-1365 REGISTERED AS D538 INSTRUMENT A721241. SUBJECT TO EASEMENT IN FAVOUR OF THE CORPORATION OF THE CITY OF NORTH YORK, OVER
PART 17 ON PLAN 66R16437 IN A66700 TOGETHER WITH AND SUBJECT TO RIGHTSAND EASEMENTS CREATED IN SCHEDULE A OF DECLARATION D349755 , CITY OF TORONTO

Address 508 SUITE
18 WYNFORD DRIVE
TORONTO

PIN 12037 - 0325 LT *Interest/Estate* Fee Simple

Description UNIT 9, LEVEL 5, METRO TORONTO CONDOMINIUM PLAN NO. 1037 AND ITS APPURTENANT INTEREST. THE DESCRIPTION OF THE CONDOMINIUM PROPERTY IS :
PART OF BLOCK J ON PLAN M-864 CITY OF NORTH YORK DESIGNATED AS PARTS 1, 2,3, 4, 5, 15, 17, 22 AND 24 ON PLAN 66R16437 THE BOUNDARY OF THE WEST LIMIT OF GERVAIS DRIVE HAS BEEN CONFIRMED UNDER THE BOUNDARIES ACT BY
PLAN BA-1365 REGISTERED AS D538 INSTRUMENT A721241. SUBJECT TO EASEMENT IN FAVOUR OF THE CORPORATION OF THE CITY OF NORTH YORK, OVER
PART 17 ON PLAN 66R16437 IN A66700 TOGETHER WITH AND SUBJECT TO RIGHTSAND EASEMENTS CREATED IN SCHEDULE A OF DECLARATION D349755 , CITY OF TORONTO

Address 509 SUITE
18 WYNFORD DRIVE
TORONTO

PIN 12037 - 0326 LT *Interest/Estate* Fee Simple

Description UNIT 10, LEVEL 5, METRO TORONTO CONDOMINIUM PLAN NO. 1037 AND ITS APPURTENANT INTEREST. THE DESCRIPTION OF THE CONDOMINIUM PROPERTY IS :
PART OF BLOCK J ON PLAN M-864 CITY OF NORTH YORK DESIGNATED AS PARTS 1, 2,3, 4, 5, 15, 17, 22 AND 24 ON PLAN 66R16437 THE BOUNDARY OF THE WEST LIMIT OF GERVAIS DRIVE HAS BEEN CONFIRMED UNDER THE BOUNDARIES ACT BY
PLAN BA-1365 REGISTERED AS D538 INSTRUMENT A721241. SUBJECT TO EASEMENT IN FAVOUR OF THE CORPORATION OF THE CITY OF NORTH YORK, OVER
PART 17 ON PLAN 66R16437 IN A66700 TOGETHER WITH AND SUBJECT TO RIGHTSAND EASEMENTS CREATED IN SCHEDULE A OF DECLARATION D349755 , CITY OF TORONTO

Address 510 SUITE
18 WYNFORD DRIVE
TORONTO

PIN 12037 - 0327 LT *Interest/Estate* Fee Simple

Description UNIT 11, LEVEL 5, METRO TORONTO CONDOMINIUM PLAN NO. 1037 AND ITS APPURTENANT INTEREST. THE DESCRIPTION OF THE CONDOMINIUM PROPERTY IS :
PART OF BLOCK J ON PLAN M-864 CITY OF NORTH YORK DESIGNATED AS PARTS 1, 2,3, 4, 5, 15, 17, 22 AND 24 ON PLAN 66R16437 THE BOUNDARY OF THE WEST LIMIT OF GERVAIS DRIVE HAS BEEN CONFIRMED UNDER THE BOUNDARIES ACT BY
PLAN BA-1365 REGISTERED AS D538 INSTRUMENT A721241. SUBJECT TO

Properties

000721

EASEMENT IN FAVOUR OF THE CORPORATION OF THE CITY OF NORTH YORK,
OVER
PART 17 ON PLAN 66R16437 IN A66700 TOGETHER WITH AND SUBJECT TO
RIGHTSAND EASEMENTS CREATED IN SCHEDULE A OF DECLARATION D349755 ,
CITY OF TORONTO

Address 511 SUITE
18 WYNFORD DRIVE
TORONTO

PIN 12037 - 0328 LT *Interest/Estate* *Fee Simple*

Description UNIT 12, LEVEL 5, METRO TORONTO CONDOMINIUM PLAN NO. 1037 AND ITS
APPURTENANT INTEREST. THE DESCRIPTION OF THE CONDOMINIUM PROPERTY
IS:
PART OF BLOCK J ON PLAN M-864 CITY OF NORTH YORK DESIGNATED AS PARTS 1,
2,3, 4, 5, 15, 17, 22 AND 24 ON PLAN 66R16437 THE BOUNDARY OF THE WEST
LIMIT OF GERVAIS DRIVE HAS BEEN CONFIRMED UNDER THE BOUNDARIES ACT
BY
PLAN BA-1365 REGISTERED AS D538 INSTRUMENT A721241. SUBJECT TO
EASEMENT IN FAVOUR OF THE CORPORATION OF THE CITY OF NORTH YORK,
OVER
PART 17 ON PLAN 66R16437 IN A66700 TOGETHER WITH AND SUBJECT TO
RIGHTSAND EASEMENTS CREATED IN SCHEDULE A OF DECLARATION D349755 ,
CITY OF TORONTO

Address 512 SUITE
18 WYNFORD DRIVE
TORONTO

PIN 12037 - 0329 LT *Interest/Estate* *Fee Simple*

Description UNIT 13, LEVEL 5, METRO TORONTO CONDOMINIUM PLAN NO. 1037 AND ITS
APPURTENANT INTEREST. THE DESCRIPTION OF THE CONDOMINIUM PROPERTY
IS:
PART OF BLOCK J ON PLAN M-864 CITY OF NORTH YORK DESIGNATED AS PARTS 1,
2,3, 4, 5, 15, 17, 22 AND 24 ON PLAN 66R16437 THE BOUNDARY OF THE WEST
LIMIT OF GERVAIS DRIVE HAS BEEN CONFIRMED UNDER THE BOUNDARIES ACT
BY
PLAN BA-1365 REGISTERED AS D538 INSTRUMENT A721241. SUBJECT TO
EASEMENT IN FAVOUR OF THE CORPORATION OF THE CITY OF NORTH YORK,
OVER
PART 17 ON PLAN 66R16437 IN A66700 TOGETHER WITH AND SUBJECT TO
RIGHTSAND EASEMENTS CREATED IN SCHEDULE A OF DECLARATION D349755 ,
CITY OF TORONTO

Address 513 SUITE
18 WYNFORD DRIVE
TORONTO

PIN 12037 - 0330 LT *Interest/Estate* *Fee Simple*

Description UNIT 14, LEVEL 5, METRO TORONTO CONDOMINIUM PLAN NO. 1037 AND ITS
APPURTENANT INTEREST. THE DESCRIPTION OF THE CONDOMINIUM PROPERTY
IS:
PART OF BLOCK J ON PLAN M-864 CITY OF NORTH YORK DESIGNATED AS PARTS 1,
2,3, 4, 5, 15, 17, 22 AND 24 ON PLAN 66R16437 THE BOUNDARY OF THE WEST
LIMIT OF GERVAIS DRIVE HAS BEEN CONFIRMED UNDER THE BOUNDARIES ACT
BY
PLAN BA-1365 REGISTERED AS D538 INSTRUMENT A721241. SUBJECT TO
EASEMENT IN FAVOUR OF THE CORPORATION OF THE CITY OF NORTH YORK,
OVER
PART 17 ON PLAN 66R16437 IN A66700 TOGETHER WITH AND SUBJECT TO
RIGHTSAND EASEMENTS CREATED IN SCHEDULE A OF DECLARATION D349755 ,
CITY OF TORONTO

Address 514 SUITE
18 WYNFORD DRIVE
TORONTO

PIN 12037 - 0331 LT *Interest/Estate* *Fee Simple*

Description UNIT 15, LEVEL 5, METRO TORONTO CONDOMINIUM PLAN NO. 1037 AND ITS
APPURTENANT INTEREST. THE DESCRIPTION OF THE CONDOMINIUM PROPERTY
IS:
PART OF BLOCK J ON PLAN M-864 CITY OF NORTH YORK DESIGNATED AS PARTS 1,
2,3, 4, 5, 15, 17, 22 AND 24 ON PLAN 66R16437 THE BOUNDARY OF THE WEST
LIMIT OF GERVAIS DRIVE HAS BEEN CONFIRMED UNDER THE BOUNDARIES ACT
BY
PLAN BA-1365 REGISTERED AS D538 INSTRUMENT A721241. SUBJECT TO
EASEMENT IN FAVOUR OF THE CORPORATION OF THE CITY OF NORTH YORK,
OVER
PART 17 ON PLAN 66R16437 IN A66700 TOGETHER WITH AND SUBJECT TO
RIGHTSAND EASEMENTS CREATED IN SCHEDULE A OF DECLARATION D349755 ,
CITY OF TORONTO

Properties

000722

| | |
|--------------------|---|
| <i>Address</i> | 515 SUITE 18 WYNFORD DRIVE TORONTO |
| <i>PIN</i> | 12037 - 0332 LT <i>Interest/Estate</i> <i>Fee Simple</i> |
| <i>Description</i> | UNIT 16, LEVEL 5, METRO TORONTO CONDOMINIUM PLAN NO. 1037 AND ITS APPURTENANT INTEREST. THE DESCRIPTION OF THE CONDOMINIUM PROPERTY IS: PART OF BLOCK J ON PLAN M-864 CITY OF NORTH YORK DESIGNATED AS PARTS 1, 2,3, 4, 5, 15, 17, 22 AND 24 ON PLAN 66R16437 THE BOUNDARY OF THE WEST LIMIT OF GERVAIS DRIVE HAS BEEN CONFIRMED UNDER THE BOUNDARIES ACT BY PLAN BA-1365 REGISTERED AS D538 INSTRUMENT A721241. SUBJECT TO EASEMENT IN FAVOUR OF THE CORPORATION OF THE CITY OF NORTH YORK, OVER PART 17 ON PLAN 66R16437 IN A66700 TOGETHER WITH AND SUBJECT TO RIGHTSAND EASEMENTS CREATED IN SCHEDULE A OF DECLARATION D349755 , CITY OF TORONTO |
| <i>Address</i> | 516 SUITE 18 WYNFORD DRIVE TORONTO |
| <i>PIN</i> | 12037 - 0333 LT <i>Interest/Estate</i> <i>Fee Simple</i> |
| <i>Description</i> | UNIT 1, LEVEL 6, METRO TORONTO CONDOMINIUM PLAN NO. 1037 AND ITS APPURTENANT INTEREST. THE DESCRIPTION OF THE CONDOMINIUM PROPERTY IS: PART OF BLOCK J ON PLAN M-864 CITY OF NORTH YORK DESIGNATED AS PARTS 1, 2,3, 4, 5, 15, 17, 22 AND 24 ON PLAN 66R16437 THE BOUNDARY OF THE WEST LIMIT OF GERVAIS DRIVE HAS BEEN CONFIRMED UNDER THE BOUNDARIES ACT BY PLAN BA-1365 REGISTERED AS D538 INSTRUMENT A721241. SUBJECT TO EASEMENT IN FAVOUR OF THE CORPORATION OF THE CITY OF NORTH YORK, OVER PART 17 ON PLAN 66R16437 IN A66700 TOGETHER WITH AND SUBJECT TO RIGHTSAND EASEMENTS CREATED IN SCHEDULE A OF DECLARATION D349755 , CITY OF TORONTO |
| <i>Address</i> | 601 SUITE 18 WYNFORD DRIVE TORONTO |
| <i>PIN</i> | 12037 - 0335 LT <i>Interest/Estate</i> <i>Fee Simple</i> |
| <i>Description</i> | UNIT 3, LEVEL 6, METRO TORONTO CONDOMINIUM PLAN NO. 1037 AND ITS APPURTENANT INTEREST. THE DESCRIPTION OF THE CONDOMINIUM PROPERTY IS: PART OF BLOCK J ON PLAN M-864 CITY OF NORTH YORK DESIGNATED AS PARTS 1, 2,3, 4, 5, 15, 17, 22 AND 24 ON PLAN 66R16437 THE BOUNDARY OF THE WEST LIMIT OF GERVAIS DRIVE HAS BEEN CONFIRMED UNDER THE BOUNDARIES ACT BY PLAN BA-1365 REGISTERED AS D538 INSTRUMENT A721241. SUBJECT TO EASEMENT IN FAVOUR OF THE CORPORATION OF THE CITY OF NORTH YORK, OVER PART 17 ON PLAN 66R16437 IN A66700 TOGETHER WITH AND SUBJECT TO RIGHTSAND EASEMENTS CREATED IN SCHEDULE A OF DECLARATION D349755 , CITY OF TORONTO |
| <i>Address</i> | 603 SUITE 18 WYNFORD DRIVE TORONTO |
| <i>PIN</i> | 12037 - 0336 LT <i>Interest/Estate</i> <i>Fee Simple</i> |
| <i>Description</i> | UNIT 4, LEVEL 6, METRO TORONTO CONDOMINIUM PLAN NO. 1037 AND ITS APPURTENANT INTEREST. THE DESCRIPTION OF THE CONDOMINIUM PROPERTY IS: PART OF BLOCK J ON PLAN M-864 CITY OF NORTH YORK DESIGNATED AS PARTS 1, 2,3, 4, 5, 15, 17, 22 AND 24 ON PLAN 66R16437 THE BOUNDARY OF THE WEST LIMIT OF GERVAIS DRIVE HAS BEEN CONFIRMED UNDER THE BOUNDARIES ACT BY PLAN BA-1365 REGISTERED AS D538 INSTRUMENT A721241. SUBJECT TO EASEMENT IN FAVOUR OF THE CORPORATION OF THE CITY OF NORTH YORK, OVER PART 17 ON PLAN 66R16437 IN A66700 TOGETHER WITH AND SUBJECT TO RIGHTSAND EASEMENTS CREATED IN SCHEDULE A OF DECLARATION D349755 , CITY OF TORONTO |
| <i>Address</i> | 604 SUITE 18 WYNFORD DRIVE TORONTO |
| <i>PIN</i> | 12037 - 0337 LT <i>Interest/Estate</i> <i>Fee Simple</i> |

Properties

060723

Description UNIT 5, LEVEL 6, METRO TORONTO CONDOMINIUM PLAN NO. 1037 AND ITS APPURTENANT INTEREST. THE DESCRIPTION OF THE CONDOMINIUM PROPERTY IS:
PART OF BLOCK J ON PLAN M-864 CITY OF NORTH YORK DESIGNATED AS PARTS 1, 2,3, 4, 5, 15, 17, 22 AND 24 ON PLAN 66R16437 THE BOUNDARY OF THE WEST LIMIT OF GERVAIS DRIVE HAS BEEN CONFIRMED UNDER THE BOUNDARIES ACT BY
PLAN BA-1365 REGISTERED AS D538 INSTRUMENT A721241. SUBJECT TO EASEMENT IN FAVOUR OF THE CORPORATION OF THE CITY OF NORTH YORK,
OVER
PART 17 ON PLAN 66R16437 IN A66700 TOGETHER WITH AND SUBJECT TO RIGHTSAND EASEMENTS CREATED IN SCHEDULE A OF DECLARATION D349755 ,
CITY OF TORONTO

Address 605 SUITE
18 WYNFORD DRIVE
TORONTO

PIN 12037 - 0338 LT *Interest/Estate* Fee Simple

Description UNIT 6, LEVEL 6, METRO TORONTO CONDOMINIUM PLAN NO. 1037 AND ITS APPURTENANT INTEREST. THE DESCRIPTION OF THE CONDOMINIUM PROPERTY IS:
PART OF BLOCK J ON PLAN M-864 CITY OF NORTH YORK DESIGNATED AS PARTS 1, 2,3, 4, 5, 15, 17, 22 AND 24 ON PLAN 66R16437 THE BOUNDARY OF THE WEST LIMIT OF GERVAIS DRIVE HAS BEEN CONFIRMED UNDER THE BOUNDARIES ACT BY
PLAN BA-1365 REGISTERED AS D538 INSTRUMENT A721241. SUBJECT TO EASEMENT IN FAVOUR OF THE CORPORATION OF THE CITY OF NORTH YORK,
OVER
PART 17 ON PLAN 66R16437 IN A66700 TOGETHER WITH AND SUBJECT TO RIGHTSAND EASEMENTS CREATED IN SCHEDULE A OF DECLARATION D349755 ,
CITY OF TORONTO

Address 606 SUITE
18 WYNFORD DRIVE
TORONTO

PIN 12037 - 0339 LT *Interest/Estate* Fee Simple

Description UNIT 7, LEVEL 6, METRO TORONTO CONDOMINIUM PLAN NO. 1037 AND ITS APPURTENANT INTEREST. THE DESCRIPTION OF THE CONDOMINIUM PROPERTY IS:
PART OF BLOCK J ON PLAN M-864 CITY OF NORTH YORK DESIGNATED AS PARTS 1, 2,3, 4, 5, 15, 17, 22 AND 24 ON PLAN 66R16437 THE BOUNDARY OF THE WEST LIMIT OF GERVAIS DRIVE HAS BEEN CONFIRMED UNDER THE BOUNDARIES ACT BY
PLAN BA-1365 REGISTERED AS D538 INSTRUMENT A721241. SUBJECT TO EASEMENT IN FAVOUR OF THE CORPORATION OF THE CITY OF NORTH YORK,
OVER
PART 17 ON PLAN 66R16437 IN A66700 TOGETHER WITH AND SUBJECT TO RIGHTSAND EASEMENTS CREATED IN SCHEDULE A OF DECLARATION D349755 ,
CITY OF TORONTO

Address 607 SUITE
18 WYNFORD DRIVE
TORONTO

PIN 12037 - 0340 LT *Interest/Estate* Fee Simple

Description UNIT 8, LEVEL 6, METRO TORONTO CONDOMINIUM PLAN NO. 1037 AND ITS APPURTENANT INTEREST. THE DESCRIPTION OF THE CONDOMINIUM PROPERTY IS:
PART OF BLOCK J ON PLAN M-864 CITY OF NORTH YORK DESIGNATED AS PARTS 1, 2,3, 4, 5, 15, 17, 22 AND 24 ON PLAN 66R16437 THE BOUNDARY OF THE WEST LIMIT OF GERVAIS DRIVE HAS BEEN CONFIRMED UNDER THE BOUNDARIES ACT BY
PLAN BA-1365 REGISTERED AS D538 INSTRUMENT A721241. SUBJECT TO EASEMENT IN FAVOUR OF THE CORPORATION OF THE CITY OF NORTH YORK,
OVER
PART 17 ON PLAN 66R16437 IN A66700 TOGETHER WITH AND SUBJECT TO RIGHTSAND EASEMENTS CREATED IN SCHEDULE A OF DECLARATION D349755 ,
CITY OF TORONTO

Address 608 SUITE
18 WYNFORD DRIVE
TORONTO

PIN 12037 - 0341 LT *Interest/Estate* Fee Simple

Description UNIT 9, LEVEL 6, METRO TORONTO CONDOMINIUM PLAN NO. 1037 AND ITS APPURTENANT INTEREST. THE DESCRIPTION OF THE CONDOMINIUM PROPERTY IS:
PART OF BLOCK J ON PLAN M-864 CITY OF NORTH YORK DESIGNATED AS PARTS 1, 2,3, 4, 5, 15, 17, 22 AND 24 ON PLAN 66R16437 THE BOUNDARY OF THE WEST

Properties

009724

LIMIT OF GERVAIS DRIVE HAS BEEN CONFIRMED UNDER THE BOUNDARIES ACT BY
PLAN BA-1365 REGISTERED AS D538 INSTRUMENT A721241. SUBJECT TO EASEMENT IN FAVOUR OF THE CORPORATION OF THE CITY OF NORTH YORK, OVER
PART 17 ON PLAN 66R16437 IN A66700 TOGETHER WITH AND SUBJECT TO RIGHTSAND EASEMENTS CREATED IN SCHEDULE A OF DECLARATION D349755 , CITY OF TORONTO

Address 609 SUITE
18 WYNFORD DRIVE
TORONTO

PIN 12037 - 0342 LT *Interest/Estate* Fee Simple

Description UNIT 10, LEVEL 6, METRO TORONTO CONDOMINIUM PLAN NO. 1037 AND ITS APPURTENANT INTEREST. THE DESCRIPTION OF THE CONDOMINIUM PROPERTY IS:
PART OF BLOCK J ON PLAN M-864 CITY OF NORTH YORK DESIGNATED AS PARTS 1, 2,3, 4, 5, 15, 17, 22 AND 24 ON PLAN 66R16437 THE BOUNDARY OF THE WEST LIMIT OF GERVAIS DRIVE HAS BEEN CONFIRMED UNDER THE BOUNDARIES ACT BY
PLAN BA-1365 REGISTERED AS D538 INSTRUMENT A721241. SUBJECT TO EASEMENT IN FAVOUR OF THE CORPORATION OF THE CITY OF NORTH YORK, OVER
PART 17 ON PLAN 66R16437 IN A66700 TOGETHER WITH AND SUBJECT TO RIGHTSAND EASEMENTS CREATED IN SCHEDULE A OF DECLARATION D349755 , CITY OF TORONTO

Address 610 SUITE
18 WYNFORD DRIVE
TORONTO

PIN 12037 - 0343 LT *Interest/Estate* Fee Simple

Description UNIT 11, LEVEL 6, METRO TORONTO CONDOMINIUM PLAN NO. 1037 AND ITS APPURTENANT INTEREST. THE DESCRIPTION OF THE CONDOMINIUM PROPERTY IS:
PART OF BLOCK J ON PLAN M-864 CITY OF NORTH YORK DESIGNATED AS PARTS 1, 2,3, 4, 5, 15, 17, 22 AND 24 ON PLAN 66R16437 THE BOUNDARY OF THE WEST LIMIT OF GERVAIS DRIVE HAS BEEN CONFIRMED UNDER THE BOUNDARIES ACT BY
PLAN BA-1365 REGISTERED AS D538 INSTRUMENT A721241. SUBJECT TO EASEMENT IN FAVOUR OF THE CORPORATION OF THE CITY OF NORTH YORK, OVER
PART 17 ON PLAN 66R16437 IN A66700 TOGETHER WITH AND SUBJECT TO RIGHTSAND EASEMENTS CREATED IN SCHEDULE A OF DECLARATION D349755 , CITY OF TORONTO

Address 611 SUITE
18 WYNFORD DRIVE
TORONTO

PIN 12037 - 0344 LT *Interest/Estate* Fee Simple

Description UNIT 12, LEVEL 6, METRO TORONTO CONDOMINIUM PLAN NO. 1037 AND ITS APPURTENANT INTEREST. THE DESCRIPTION OF THE CONDOMINIUM PROPERTY IS:
PART OF BLOCK J ON PLAN M-864 CITY OF NORTH YORK DESIGNATED AS PARTS 1, 2,3, 4, 5, 15, 17, 22 AND 24 ON PLAN 66R16437 THE BOUNDARY OF THE WEST LIMIT OF GERVAIS DRIVE HAS BEEN CONFIRMED UNDER THE BOUNDARIES ACT BY
PLAN BA-1365 REGISTERED AS D538 INSTRUMENT A721241. SUBJECT TO EASEMENT IN FAVOUR OF THE CORPORATION OF THE CITY OF NORTH YORK, OVER
PART 17 ON PLAN 66R16437 IN A66700 TOGETHER WITH AND SUBJECT TO RIGHTSAND EASEMENTS CREATED IN SCHEDULE A OF DECLARATION D349755 , CITY OF TORONTO

Address 612 SUITE
18 WYNFORD DRIVE
TORONTO

PIN 12037 - 0345 LT *Interest/Estate* Fee Simple

Description UNIT 13, LEVEL 6, METRO TORONTO CONDOMINIUM PLAN NO. 1037 AND ITS APPURTENANT INTEREST. THE DESCRIPTION OF THE CONDOMINIUM PROPERTY IS:
PART OF BLOCK J ON PLAN M-864 CITY OF NORTH YORK DESIGNATED AS PARTS 1, 2,3, 4, 5, 15, 17, 22 AND 24 ON PLAN 66R16437 THE BOUNDARY OF THE WEST LIMIT OF GERVAIS DRIVE HAS BEEN CONFIRMED UNDER THE BOUNDARIES ACT BY
PLAN BA-1365 REGISTERED AS D538 INSTRUMENT A721241. SUBJECT TO EASEMENT IN FAVOUR OF THE CORPORATION OF THE CITY OF NORTH YORK, OVER

Properties

000725

PART 17 ON PLAN 66R16437 IN A66700 TOGETHER WITH AND SUBJECT TO RIGHTSAND EASEMENTS CREATED IN SCHEDULE A OF DECLARATION D349755 , CITY OF TORONTO

Address 613 SUITE
18 WYNFORD DRIVE
TORONTO

PIN 12037 - 0346 LT *Interest/Estate* Fee Simple

Description UNIT 14, LEVEL 6, METRO TORONTO CONDOMINIUM PLAN NO. 1037 AND ITS APPURTENANT INTEREST. THE DESCRIPTION OF THE CONDOMINIUM PROPERTY IS :
PART OF BLOCK J ON PLAN M-864 CITY OF NORTH YORK DESIGNATED AS PARTS 1, 2,3, 4, 5, 15, 17, 22 AND 24 ON PLAN 66R16437 THE BOUNDARY OF THE WEST LIMIT OF GERVAIS DRIVE HAS BEEN CONFIRMED UNDER THE BOUNDARIES ACT BY
PLAN BA-1365 REGISTERED AS D538 INSTRUMENT A721241. SUBJECT TO EASEMENT IN FAVOUR OF THE CORPORATION OF THE CITY OF NORTH YORK, OVER
PART 17 ON PLAN 66R16437 IN A66700 TOGETHER WITH AND SUBJECT TO RIGHTSAND EASEMENTS CREATED IN SCHEDULE A OF DECLARATION D349755 , CITY OF TORONTO

Address 614 SUITE
18 WYNFORD DRIVE
TORONTO

PIN 12037 - 0347 LT *Interest/Estate* Fee Simple

Description UNIT 15, LEVEL 6, METRO TORONTO CONDOMINIUM PLAN NO. 1037 AND ITS APPURTENANT INTEREST. THE DESCRIPTION OF THE CONDOMINIUM PROPERTY IS :
PART OF BLOCK J ON PLAN M-864 CITY OF NORTH YORK DESIGNATED AS PARTS 1, 2,3, 4, 5, 15, 17, 22 AND 24 ON PLAN 66R16437 THE BOUNDARY OF THE WEST LIMIT OF GERVAIS DRIVE HAS BEEN CONFIRMED UNDER THE BOUNDARIES ACT BY
PLAN BA-1365 REGISTERED AS D538 INSTRUMENT A721241. SUBJECT TO EASEMENT IN FAVOUR OF THE CORPORATION OF THE CITY OF NORTH YORK, OVER
PART 17 ON PLAN 66R16437 IN A66700 TOGETHER WITH AND SUBJECT TO RIGHTSAND EASEMENTS CREATED IN SCHEDULE A OF DECLARATION D349755 , CITY OF TORONTO

Address 615 SUITE
18 WYNFORD DRIVE
TORONTO

PIN 12037 - 0348 LT *Interest/Estate* Fee Simple

Description UNIT 16, LEVEL 6, METRO TORONTO CONDOMINIUM PLAN NO. 1037 AND ITS APPURTENANT INTEREST. THE DESCRIPTION OF THE CONDOMINIUM PROPERTY IS :
PART OF BLOCK J ON PLAN M-864 CITY OF NORTH YORK DESIGNATED AS PARTS 1, 2,3, 4, 5, 15, 17, 22 AND 24 ON PLAN 66R16437 THE BOUNDARY OF THE WEST LIMIT OF GERVAIS DRIVE HAS BEEN CONFIRMED UNDER THE BOUNDARIES ACT BY
PLAN BA-1365 REGISTERED AS D538 INSTRUMENT A721241. SUBJECT TO EASEMENT IN FAVOUR OF THE CORPORATION OF THE CITY OF NORTH YORK, OVER
PART 17 ON PLAN 66R16437 IN A66700 TOGETHER WITH AND SUBJECT TO RIGHTSAND EASEMENTS CREATED IN SCHEDULE A OF DECLARATION D349755 , CITY OF TORONTO

Address 616 SUITE
18 WYNFORD DRIVE
TORONTO

PIN 12037 - 0349 LT *Interest/Estate* Fee Simple

Description UNIT 17, LEVEL 6, METRO TORONTO CONDOMINIUM PLAN NO. 1037 AND ITS APPURTENANT INTEREST. THE DESCRIPTION OF THE CONDOMINIUM PROPERTY IS :
PART OF BLOCK J ON PLAN M-864 CITY OF NORTH YORK DESIGNATED AS PARTS 1, 2,3, 4, 5, 15, 17, 22 AND 24 ON PLAN 66R16437 THE BOUNDARY OF THE WEST LIMIT OF GERVAIS DRIVE HAS BEEN CONFIRMED UNDER THE BOUNDARIES ACT BY
PLAN BA-1365 REGISTERED AS D538 INSTRUMENT A721241. SUBJECT TO EASEMENT IN FAVOUR OF THE CORPORATION OF THE CITY OF NORTH YORK, OVER
PART 17 ON PLAN 66R16437 IN A66700 TOGETHER WITH AND SUBJECT TO RIGHTSAND EASEMENTS CREATED IN SCHEDULE A OF DECLARATION D349755 , CITY OF TORONTO

Properties

060726

Address 617 SUITE
18 WYNFORD DRIVE
TORONTO

PIN 12037 - 0351 LT *Interest/Estate* Fee Simple

Description UNIT 19, LEVEL 6, METRO TORONTO CONDOMINIUM PLAN NO. 1037 AND ITS APPURTENANT INTEREST. THE DESCRIPTION OF THE CONDOMINIUM PROPERTY IS :
PART OF BLOCK J ON PLAN M-864 CITY OF NORTH YORK DESIGNATED AS PARTS 1, 2,3, 4, 5, 15, 17, 22 AND 24 ON PLAN 66R16437 THE BOUNDARY OF THE WEST LIMIT OF GERVAIS DRIVE HAS BEEN CONFIRMED UNDER THE BOUNDARIES ACT BY
PLAN BA-1365 REGISTERED AS D538 INSTRUMENT A721241. SUBJECT TO EASEMENT IN FAVOUR OF THE CORPORATION OF THE CITY OF NORTH YORK, OVER
PART 17 ON PLAN 66R16437 IN A66700 TOGETHER WITH AND SUBJECT TO RIGHTSAND EASEMENTS CREATED IN SCHEDULE A OF DECLARATION D349755 , CITY OF TORONTO

Address 619 SUITE
18 WYNFORD DRIVE
TORONTO

PIN 12037 - 0352 LT *Interest/Estate* Fee Simple

Description UNIT 20, LEVEL 6, METRO TORONTO CONDOMINIUM PLAN NO. 1037 AND ITS APPURTENANT INTEREST. THE DESCRIPTION OF THE CONDOMINIUM PROPERTY IS :
PART OF BLOCK J ON PLAN M-864 CITY OF NORTH YORK DESIGNATED AS PARTS 1, 2,3, 4, 5, 15, 17, 22 AND 24 ON PLAN 66R16437 THE BOUNDARY OF THE WEST LIMIT OF GERVAIS DRIVE HAS BEEN CONFIRMED UNDER THE BOUNDARIES ACT BY
PLAN BA-1365 REGISTERED AS D538 INSTRUMENT A721241. SUBJECT TO EASEMENT IN FAVOUR OF THE CORPORATION OF THE CITY OF NORTH YORK, OVER
PART 17 ON PLAN 66R16437 IN A66700 TOGETHER WITH AND SUBJECT TO RIGHTSAND EASEMENTS CREATED IN SCHEDULE A OF DECLARATION D349755 , CITY OF TORONTO

Address 620 SUITE
18 WYNFORD DRIVE
TORONTO

PIN 12037 - 0353 LT *Interest/Estate* Fee Simple

Description UNIT 1, LEVEL 7, METRO TORONTO CONDOMINIUM PLAN NO. 1037 AND ITS APPURTENANT INTEREST. THE DESCRIPTION OF THE CONDOMINIUM PROPERTY IS :
PART OF BLOCK J ON PLAN M-864 CITY OF NORTH YORK DESIGNATED AS PARTS 1, 2,3, 4, 5, 15, 17, 22 AND 24 ON PLAN 66R16437 THE BOUNDARY OF THE WEST LIMIT OF GERVAIS DRIVE HAS BEEN CONFIRMED UNDER THE BOUNDARIES ACT BY
PLAN BA-1365 REGISTERED AS D538 INSTRUMENT A721241. SUBJECT TO EASEMENT IN FAVOUR OF THE CORPORATION OF THE CITY OF NORTH YORK, OVER
PART 17 ON PLAN 66R16437 IN A66700 TOGETHER WITH AND SUBJECT TO RIGHTSAND EASEMENTS CREATED IN SCHEDULE A OF DECLARATION D349755 , CITY OF TORONTO

Address 701 SUITE
18 WYNFORD DRIVE
TORONTO

PIN 12037 - 0354 LT *Interest/Estate* Fee Simple

Description UNIT 2, LEVEL 7, METRO TORONTO CONDOMINIUM PLAN NO. 1037 AND ITS APPURTENANT INTEREST. THE DESCRIPTION OF THE CONDOMINIUM PROPERTY IS :
PART OF BLOCK J ON PLAN M-864 CITY OF NORTH YORK DESIGNATED AS PARTS 1, 2,3, 4, 5, 15, 17, 22 AND 24 ON PLAN 66R16437 THE BOUNDARY OF THE WEST LIMIT OF GERVAIS DRIVE HAS BEEN CONFIRMED UNDER THE BOUNDARIES ACT BY
PLAN BA-1365 REGISTERED AS D538 INSTRUMENT A721241. SUBJECT TO EASEMENT IN FAVOUR OF THE CORPORATION OF THE CITY OF NORTH YORK, OVER
PART 17 ON PLAN 66R16437 IN A66700 TOGETHER WITH AND SUBJECT TO RIGHTSAND EASEMENTS CREATED IN SCHEDULE A OF DECLARATION D349755 , CITY OF TORONTO

Address 702 SUITE
18 WYNFORD DRIVE
TORONTO

PIN 12037 - 0355 LT *Interest/Estate* Fee Simple

Properties

060727

Description UNIT 3, LEVEL 7, METRO TORONTO CONDOMINIUM PLAN NO. 1037 AND ITS APPURTENANT INTEREST. THE DESCRIPTION OF THE CONDOMINIUM PROPERTY IS :
PART OF BLOCK J ON PLAN M-864 CITY OF NORTH YORK DESIGNATED AS PARTS 1, 2,3, 4, 5, 15, 17, 22 AND 24 ON PLAN 66R16437 THE BOUNDARY OF THE WEST LIMIT OF GERVAIS DRIVE HAS BEEN CONFIRMED UNDER THE BOUNDARIES ACT BY
PLAN BA-1365 REGISTERED AS D538 INSTRUMENT A721241. SUBJECT TO EASEMENT IN FAVOUR OF THE CORPORATION OF THE CITY OF NORTH YORK, OVER
PART 17 ON PLAN 66R16437 IN A66700 TOGETHER WITH AND SUBJECT TO RIGHTSAND EASEMENTS CREATED IN SCHEDULE A OF DECLARATION D349755 , CITY OF TORONTO

Address 703 SUITE
18 WYNFORD DRIVE
TORONTO

PIN 12037 - 0356 LT *Interest/Estate* *Fee Simple*

Description UNIT 4, LEVEL 7, METRO TORONTO CONDOMINIUM PLAN NO. 1037 AND ITS APPURTENANT INTEREST. THE DESCRIPTION OF THE CONDOMINIUM PROPERTY IS :
PART OF BLOCK J ON PLAN M-864 CITY OF NORTH YORK DESIGNATED AS PARTS 1, 2,3, 4, 5, 15, 17, 22 AND 24 ON PLAN 66R16437 THE BOUNDARY OF THE WEST LIMIT OF GERVAIS DRIVE HAS BEEN CONFIRMED UNDER THE BOUNDARIES ACT BY
PLAN BA-1365 REGISTERED AS D538 INSTRUMENT A721241. SUBJECT TO EASEMENT IN FAVOUR OF THE CORPORATION OF THE CITY OF NORTH YORK, OVER
PART 17 ON PLAN 66R16437 IN A66700 TOGETHER WITH AND SUBJECT TO RIGHTSAND EASEMENTS CREATED IN SCHEDULE A OF DECLARATION D349755 , CITY OF TORONTO

Address 704 SUITE
18 WYNFORD DRIVE
TORONTO

PIN 12037 - 0357 LT *Interest/Estate* *Fee Simple*

Description UNIT 5, LEVEL 7, METRO TORONTO CONDOMINIUM PLAN NO. 1037 AND ITS APPURTENANT INTEREST. THE DESCRIPTION OF THE CONDOMINIUM PROPERTY IS :
PART OF BLOCK J ON PLAN M-864 CITY OF NORTH YORK DESIGNATED AS PARTS 1, 2,3, 4, 5, 15, 17, 22 AND 24 ON PLAN 66R16437 THE BOUNDARY OF THE WEST LIMIT OF GERVAIS DRIVE HAS BEEN CONFIRMED UNDER THE BOUNDARIES ACT BY
PLAN BA-1365 REGISTERED AS D538 INSTRUMENT A721241. SUBJECT TO EASEMENT IN FAVOUR OF THE CORPORATION OF THE CITY OF NORTH YORK, OVER
PART 17 ON PLAN 66R16437 IN A66700 TOGETHER WITH AND SUBJECT TO RIGHTSAND EASEMENTS CREATED IN SCHEDULE A OF DECLARATION D349755 , CITY OF TORONTO

Address 7015 SUITE
18 WYNFORD DRIVE
TORONTO

PIN 12037 - 0358 LT *Interest/Estate* *Fee Simple*

Description UNIT 6, LEVEL 7, METRO TORONTO CONDOMINIUM PLAN NO. 1037 AND ITS APPURTENANT INTEREST. THE DESCRIPTION OF THE CONDOMINIUM PROPERTY IS :
PART OF BLOCK J ON PLAN M-864 CITY OF NORTH YORK DESIGNATED AS PARTS 1, 2,3, 4, 5, 15, 17, 22 AND 24 ON PLAN 66R16437 THE BOUNDARY OF THE WEST LIMIT OF GERVAIS DRIVE HAS BEEN CONFIRMED UNDER THE BOUNDARIES ACT BY
PLAN BA-1365 REGISTERED AS D538 INSTRUMENT A721241. SUBJECT TO EASEMENT IN FAVOUR OF THE CORPORATION OF THE CITY OF NORTH YORK, OVER
PART 17 ON PLAN 66R16437 IN A66700 TOGETHER WITH AND SUBJECT TO RIGHTSAND EASEMENTS CREATED IN SCHEDULE A OF DECLARATION D349755 , CITY OF TORONTO

Address 706 SUITE
18 WYNFORD DRIVE
TORONTO

PIN 12037 - 0359 LT *Interest/Estate* *Fee Simple*

Description UNIT 7, LEVEL 7, METRO TORONTO CONDOMINIUM PLAN NO. 1037 AND ITS APPURTENANT INTEREST. THE DESCRIPTION OF THE CONDOMINIUM PROPERTY IS :
PART OF BLOCK J ON PLAN M-864 CITY OF NORTH YORK DESIGNATED AS PARTS 1, 2,3, 4, 5, 15, 17, 22 AND 24 ON PLAN 66R16437 THE BOUNDARY OF THE WEST

Properties

000728

LIMIT OF GERVAIS DRIVE HAS BEEN CONFIRMED UNDER THE BOUNDARIES ACT BY
PLAN BA-1365 REGISTERED AS D538 INSTRUMENT A721241. SUBJECT TO EASEMENT IN FAVOUR OF THE CORPORATION OF THE CITY OF NORTH YORK, OVER
PART 17 ON PLAN 66R16437 IN A66700 TOGETHER WITH AND SUBJECT TO RIGHTSAND EASEMENTS CREATED IN SCHEDULE A OF DECLARATION D349755 , CITY OF TORONTO

Address 707 SUITE
18 WYNFORD DRIVE
TORONTO

PIN 12037 - 0360 LT *Interest/Estate* Fee Simple

Description UNIT 8, LEVEL 7, METRO TORONTO CONDOMINIUM PLAN NO. 1037 AND ITS APPURTENANT INTEREST. THE DESCRIPTION OF THE CONDOMINIUM PROPERTY IS :
PART OF BLOCK J ON PLAN M-864 CITY OF NORTH YORK DESIGNATED AS PARTS 1, 2,3, 4, 5, 15, 17, 22 AND 24 ON PLAN 66R16437 THE BOUNDARY OF THE WEST LIMIT OF GERVAIS DRIVE HAS BEEN CONFIRMED UNDER THE BOUNDARIES ACT BY
PLAN BA-1365 REGISTERED AS D538 INSTRUMENT A721241. SUBJECT TO EASEMENT IN FAVOUR OF THE CORPORATION OF THE CITY OF NORTH YORK, OVER
PART 17 ON PLAN 66R16437 IN A66700 TOGETHER WITH AND SUBJECT TO RIGHTSAND EASEMENTS CREATED IN SCHEDULE A OF DECLARATION D349755 , CITY OF TORONTO

Address 708 SUITE
18 WYNFORD DRIVE
TORONTO

PIN 12037 - 0364 LT *Interest/Estate* Fee Simple

Description UNIT 12, LEVEL 7, METRO TORONTO CONDOMINIUM PLAN NO. 1037 AND ITS APPURTENANT INTEREST. THE DESCRIPTION OF THE CONDOMINIUM PROPERTY IS :
PART OF BLOCK J ON PLAN M-864 CITY OF NORTH YORK DESIGNATED AS PARTS 1, 2,3, 4, 5, 15, 17, 22 AND 24 ON PLAN 66R16437 THE BOUNDARY OF THE WEST LIMIT OF GERVAIS DRIVE HAS BEEN CONFIRMED UNDER THE BOUNDARIES ACT BY
PLAN BA-1365 REGISTERED AS D538 INSTRUMENT A721241. SUBJECT TO EASEMENT IN FAVOUR OF THE CORPORATION OF THE CITY OF NORTH YORK, OVER
PART 17 ON PLAN 66R16437 IN A66700 TOGETHER WITH AND SUBJECT TO RIGHTSAND EASEMENTS CREATED IN SCHEDULE A OF DECLARATION D349755 , CITY OF TORONTO

Address 712 SUITE
18 WYNFORD DRIVE
TORONTO

PIN 12037 - 0365 LT *Interest/Estate* Fee Simple

Description UNIT 13, LEVEL 7, METRO TORONTO CONDOMINIUM PLAN NO. 1037 AND ITS APPURTENANT INTEREST. THE DESCRIPTION OF THE CONDOMINIUM PROPERTY IS :
PART OF BLOCK J ON PLAN M-864 CITY OF NORTH YORK DESIGNATED AS PARTS 1, 2,3, 4, 5, 15, 17, 22 AND 24 ON PLAN 66R16437 THE BOUNDARY OF THE WEST LIMIT OF GERVAIS DRIVE HAS BEEN CONFIRMED UNDER THE BOUNDARIES ACT BY
PLAN BA-1365 REGISTERED AS D538 INSTRUMENT A721241. SUBJECT TO EASEMENT IN FAVOUR OF THE CORPORATION OF THE CITY OF NORTH YORK, OVER
PART 17 ON PLAN 66R16437 IN A66700 TOGETHER WITH AND SUBJECT TO RIGHTSAND EASEMENTS CREATED IN SCHEDULE A OF DECLARATION D349755 , CITY OF TORONTO

Address 713 SUITE
18 WYNFORD DRIVE
TORONTO

PIN 12037 - 0366 LT *Interest/Estate* Fee Simple

Description UNIT 14, LEVEL 7, METRO TORONTO CONDOMINIUM PLAN NO. 1037 AND ITS APPURTENANT INTEREST. THE DESCRIPTION OF THE CONDOMINIUM PROPERTY IS :
PART OF BLOCK J ON PLAN M-864 CITY OF NORTH YORK DESIGNATED AS PARTS 1, 2,3, 4, 5, 15, 17, 22 AND 24 ON PLAN 66R16437 THE BOUNDARY OF THE WEST LIMIT OF GERVAIS DRIVE HAS BEEN CONFIRMED UNDER THE BOUNDARIES ACT BY
PLAN BA-1365 REGISTERED AS D538 INSTRUMENT A721241. SUBJECT TO EASEMENT IN FAVOUR OF THE CORPORATION OF THE CITY OF NORTH YORK, OVER

Properties

00072

PART 17 ON PLAN 66R16437 IN A66700 TOGETHER WITH AND SUBJECT TO RIGHTSAND EASEMENTS CREATED IN SCHEDULE A OF DECLARATION D349755 , CITY OF TORONTO

Address 714 SUITE
18 WYNFORD DRIVE
TORONTO

PIN 12037 - 0367 LT *Interest/Estate* *Fee* Simple

Description UNIT 15, LEVEL 7, METRO TORONTO CONDOMINIUM PLAN NO. 1037 AND ITS APPURTENANT INTEREST. THE DESCRIPTION OF THE CONDOMINIUM PROPERTY IS :
PART OF BLOCK J ON PLAN M-864 CITY OF NORTH YORK DESIGNATED AS PARTS 1, 2,3, 4, 5, 15, 17, 22 AND 24 ON PLAN 66R16437 THE BOUNDARY OF THE WEST LIMIT OF GERVAIS DRIVE HAS BEEN CONFIRMED UNDER THE BOUNDARIES ACT BY
PLAN BA-1365 REGISTERED AS D538 INSTRUMENT A721241. SUBJECT TO EASEMENT IN FAVOUR OF THE CORPORATION OF THE CITY OF NORTH YORK, OVER
PART 17 ON PLAN 66R16437 IN A66700 TOGETHER WITH AND SUBJECT TO RIGHTSAND EASEMENTS CREATED IN SCHEDULE A OF DECLARATION D349755 , CITY OF TORONTO

Address 715 SUITE
18 WYNFORD DRIVE
TORONTO

PIN 12037 - 0368 LT *Interest/Estate* *Fee* Simple

Description UNIT 16, LEVEL 7, METRO TORONTO CONDOMINIUM PLAN NO. 1037 AND ITS APPURTENANT INTEREST. THE DESCRIPTION OF THE CONDOMINIUM PROPERTY IS :
PART OF BLOCK J ON PLAN M-864 CITY OF NORTH YORK DESIGNATED AS PARTS 1, 2,3, 4, 5, 15, 17, 22 AND 24 ON PLAN 66R16437 THE BOUNDARY OF THE WEST LIMIT OF GERVAIS DRIVE HAS BEEN CONFIRMED UNDER THE BOUNDARIES ACT BY
PLAN BA-1365 REGISTERED AS D538 INSTRUMENT A721241. SUBJECT TO EASEMENT IN FAVOUR OF THE CORPORATION OF THE CITY OF NORTH YORK, OVER
PART 17 ON PLAN 66R16437 IN A66700 TOGETHER WITH AND SUBJECT TO RIGHTSAND EASEMENTS CREATED IN SCHEDULE A OF DECLARATION D349755 , CITY OF TORONTO

Address 716 SUITE
18 WYNFORD DRIVE
TORONTO

PIN 12037 - 0369 LT *Interest/Estate* *Fee* Simple

Description UNIT 17, LEVEL 7, METRO TORONTO CONDOMINIUM PLAN NO. 1037 AND ITS APPURTENANT INTEREST. THE DESCRIPTION OF THE CONDOMINIUM PROPERTY IS :
PART OF BLOCK J ON PLAN M-864 CITY OF NORTH YORK DESIGNATED AS PARTS 1, 2,3, 4, 5, 15, 17, 22 AND 24 ON PLAN 66R16437 THE BOUNDARY OF THE WEST LIMIT OF GERVAIS DRIVE HAS BEEN CONFIRMED UNDER THE BOUNDARIES ACT BY
PLAN BA-1365 REGISTERED AS D538 INSTRUMENT A721241. SUBJECT TO EASEMENT IN FAVOUR OF THE CORPORATION OF THE CITY OF NORTH YORK, OVER
PART 17 ON PLAN 66R16437 IN A66700 TOGETHER WITH AND SUBJECT TO RIGHTSAND EASEMENTS CREATED IN SCHEDULE A OF DECLARATION D349755 , CITY OF TORONTO

Address 717 SUITE
18 WYNFORD DRIVE
TORONTO

PIN 12037 - 0370 LT *Interest/Estate* *Fee* Simple

Description UNIT 18, LEVEL 7, METRO TORONTO CONDOMINIUM PLAN NO. 1037 AND ITS APPURTENANT INTEREST. THE DESCRIPTION OF THE CONDOMINIUM PROPERTY IS :
PART OF BLOCK J ON PLAN M-864 CITY OF NORTH YORK DESIGNATED AS PARTS 1, 2,3, 4, 5, 15, 17, 22 AND 24 ON PLAN 66R16437 THE BOUNDARY OF THE WEST LIMIT OF GERVAIS DRIVE HAS BEEN CONFIRMED UNDER THE BOUNDARIES ACT BY
PLAN BA-1365 REGISTERED AS D538 INSTRUMENT A721241. SUBJECT TO EASEMENT IN FAVOUR OF THE CORPORATION OF THE CITY OF NORTH YORK, OVER
PART 17 ON PLAN 66R16437 IN A66700 TOGETHER WITH AND SUBJECT TO RIGHTSAND EASEMENTS CREATED IN SCHEDULE A OF DECLARATION D349755 , CITY OF TORONTO

Properties

000730

Address 718 SUITE
18 WYNFORD DRIVE
TORONTO

PIN 12037 - 0371 LT *Interest/Estate* Fee Simple

Description UNIT 19, LEVEL 7, METRO TORONTO CONDOMINIUM PLAN NO. 1037 AND ITS APPURTENANT INTEREST. THE DESCRIPTION OF THE CONDOMINIUM PROPERTY IS :
PART OF BLOCK J ON PLAN M-864 CITY OF NORTH YORK DESIGNATED AS PARTS 1, 2,3, 4, 5, 15, 17, 22 AND 24 ON PLAN 66R16437 THE BOUNDARY OF THE WEST LIMIT OF GERVAIS DRIVE HAS BEEN CONFIRMED UNDER THE BOUNDARIES ACT BY
PLAN BA-1365 REGISTERED AS D538 INSTRUMENT A721241. SUBJECT TO EASEMENT IN FAVOUR OF THE CORPORATION OF THE CITY OF NORTH YORK, OVER
PART 17 ON PLAN 66R16437 IN A66700 TOGETHER WITH AND SUBJECT TO RIGHTSAND EASEMENTS CREATED IN SCHEDULE A OF DECLARATION D349755 , CITY OF TORONTO

Address 719 SUITE
18 WYNFORD DRIVE
TORONTO

PIN 12037 - 0372 LT *Interest/Estate* Fee Simple

Description UNIT 20, LEVEL 7, METRO TORONTO CONDOMINIUM PLAN NO. 1037 AND ITS APPURTENANT INTEREST. THE DESCRIPTION OF THE CONDOMINIUM PROPERTY IS :
PART OF BLOCK J ON PLAN M-864 CITY OF NORTH YORK DESIGNATED AS PARTS 1, 2,3, 4, 5, 15, 17, 22 AND 24 ON PLAN 66R16437 THE BOUNDARY OF THE WEST LIMIT OF GERVAIS DRIVE HAS BEEN CONFIRMED UNDER THE BOUNDARIES ACT BY
PLAN BA-1365 REGISTERED AS D538 INSTRUMENT A721241. SUBJECT TO EASEMENT IN FAVOUR OF THE CORPORATION OF THE CITY OF NORTH YORK, OVER
PART 17 ON PLAN 66R16437 IN A66700 TOGETHER WITH AND SUBJECT TO RIGHTSAND EASEMENTS CREATED IN SCHEDULE A OF DECLARATION D349755 , CITY OF TORONTO

Address 720 SUITE
18 WYNFORD DRIVE
TORONTO

PIN 12037 - 0373 LT *Interest/Estate* Fee Simple

Description UNIT 1, LEVEL A, METRO TORONTO CONDOMINIUM PLAN NO. 1037 AND ITS APPURTENANT INTEREST. THE DESCRIPTION OF THE CONDOMINIUM PROPERTY IS :
PART OF BLOCK J ON PLAN M-864 CITY OF NORTH YORK DESIGNATED AS PARTS 1, 2,3, 4, 5, 15, 17, 22 AND 24 ON PLAN 66R16437 THE BOUNDARY OF THE WEST LIMIT OF GERVAIS DRIVE HAS BEEN CONFIRMED UNDER THE BOUNDARIES ACT BY
PLAN BA-1365 REGISTERED AS D538 INSTRUMENT A721241. SUBJECT TO EASEMENT IN FAVOUR OF THE CORPORATION OF THE CITY OF NORTH YORK, OVER
PART 17 ON PLAN 66R16437 IN A66700 TOGETHER WITH AND SUBJECT TO RIGHTSAND EASEMENTS CREATED IN SCHEDULE A OF DECLARATION D349755 , CITY OF TORONTO

Address TORONTO

PIN 12037 - 0374 LT *Interest/Estate* Fee Simple

Description UNIT 2, LEVEL A, METRO TORONTO CONDOMINIUM PLAN NO. 1037 AND ITS APPURTENANT INTEREST. THE DESCRIPTION OF THE CONDOMINIUM PROPERTY IS :
PART OF BLOCK J ON PLAN M-864 CITY OF NORTH YORK DESIGNATED AS PARTS 1, 2,3, 4, 5, 15, 17, 22 AND 24 ON PLAN 66R16437 THE BOUNDARY OF THE WEST LIMIT OF GERVAIS DRIVE HAS BEEN CONFIRMED UNDER THE BOUNDARIES ACT BY
PLAN BA-1365 REGISTERED AS D538 INSTRUMENT A721241. SUBJECT TO EASEMENT IN FAVOUR OF THE CORPORATION OF THE CITY OF NORTH YORK, OVER
PART 17 ON PLAN 66R16437 IN A66700 TOGETHER WITH AND SUBJECT TO RIGHTSAND EASEMENTS CREATED IN SCHEDULE A OF DECLARATION D349755 , CITY OF TORONTO

Address TORONTO

PIN 12037 - 0375 LT *Interest/Estate* Fee Simple

Description UNIT 3, LEVEL A, METRO TORONTO CONDOMINIUM PLAN NO. 1037 AND ITS APPURTENANT INTEREST. THE DESCRIPTION OF THE CONDOMINIUM PROPERTY IS :
PART OF BLOCK J ON PLAN M-864 CITY OF NORTH YORK DESIGNATED AS PARTS 1,

Properties

060731

2,3, 4, 5, 15, 17, 22 AND 24 ON PLAN 66R16437 THE BOUNDARY OF THE WEST LIMIT OF GERVAIS DRIVE HAS BEEN CONFIRMED UNDER THE BOUNDARIES ACT BY PLAN BA-1365 REGISTERED AS D538 INSTRUMENT A721241. SUBJECT TO EASEMENT IN FAVOUR OF THE CORPORATION OF THE CITY OF NORTH YORK, OVER PART 17 ON PLAN 66R16437 IN A66700 TOGETHER WITH AND SUBJECT TO RIGHTSAND EASEMENTS CREATED IN SCHEDULE A OF DECLARATION D349755 , CITY OF TORONTO

Address TORONTO

PIN 12037 - 0376 LT *Interest/Estate* Fee Simple

Description UNIT 4, LEVEL A, METRO TORONTO CONDOMINIUM PLAN NO. 1037 AND ITS APPURTENANT INTEREST. THE DESCRIPTION OF THE CONDOMINIUM PROPERTY IS : PART OF BLOCK J ON PLAN M-864 CITY OF NORTH YORK DESIGNATED AS PARTS 1, 2,3, 4, 5, 15, 17, 22 AND 24 ON PLAN 66R16437 THE BOUNDARY OF THE WEST LIMIT OF GERVAIS DRIVE HAS BEEN CONFIRMED UNDER THE BOUNDARIES ACT BY PLAN BA-1365 REGISTERED AS D538 INSTRUMENT A721241. SUBJECT TO EASEMENT IN FAVOUR OF THE CORPORATION OF THE CITY OF NORTH YORK, OVER PART 17 ON PLAN 66R16437 IN A66700 TOGETHER WITH AND SUBJECT TO RIGHTSAND EASEMENTS CREATED IN SCHEDULE A OF DECLARATION D349755 , CITY OF TORONTO

Address TORONTO

PIN 12037 - 0377 LT *Interest/Estate* Fee Simple

Description UNIT 5, LEVEL A, METRO TORONTO CONDOMINIUM PLAN NO. 1037 AND ITS APPURTENANT INTEREST. THE DESCRIPTION OF THE CONDOMINIUM PROPERTY IS : PART OF BLOCK J ON PLAN M-864 CITY OF NORTH YORK DESIGNATED AS PARTS 1, 2,3, 4, 5, 15, 17, 22 AND 24 ON PLAN 66R16437 THE BOUNDARY OF THE WEST LIMIT OF GERVAIS DRIVE HAS BEEN CONFIRMED UNDER THE BOUNDARIES ACT BY PLAN BA-1365 REGISTERED AS D538 INSTRUMENT A721241. SUBJECT TO EASEMENT IN FAVOUR OF THE CORPORATION OF THE CITY OF NORTH YORK, OVER PART 17 ON PLAN 66R16437 IN A66700 TOGETHER WITH AND SUBJECT TO RIGHTSAND EASEMENTS CREATED IN SCHEDULE A OF DECLARATION D349755 , CITY OF TORONTO

Address TORONTO

PIN 12037 - 0378 LT *Interest/Estate* Fee Simple

Description UNIT 6, LEVEL A, METRO TORONTO CONDOMINIUM PLAN NO. 1037 AND ITS APPURTENANT INTEREST. THE DESCRIPTION OF THE CONDOMINIUM PROPERTY IS : PART OF BLOCK J ON PLAN M-864 CITY OF NORTH YORK DESIGNATED AS PARTS 1, 2,3, 4, 5, 15, 17, 22 AND 24 ON PLAN 66R16437 THE BOUNDARY OF THE WEST LIMIT OF GERVAIS DRIVE HAS BEEN CONFIRMED UNDER THE BOUNDARIES ACT BY PLAN BA-1365 REGISTERED AS D538 INSTRUMENT A721241. SUBJECT TO EASEMENT IN FAVOUR OF THE CORPORATION OF THE CITY OF NORTH YORK, OVER PART 17 ON PLAN 66R16437 IN A66700 TOGETHER WITH AND SUBJECT TO RIGHTSAND EASEMENTS CREATED IN SCHEDULE A OF DECLARATION D349755 , CITY OF TORONTO

Address TORONTO

PIN 12037 - 0379 LT *Interest/Estate* Fee Simple

Description UNIT 7, LEVEL A, METRO TORONTO CONDOMINIUM PLAN NO. 1037 AND ITS APPURTENANT INTEREST. THE DESCRIPTION OF THE CONDOMINIUM PROPERTY IS : PART OF BLOCK J ON PLAN M-864 CITY OF NORTH YORK DESIGNATED AS PARTS 1, 2,3, 4, 5, 15, 17, 22 AND 24 ON PLAN 66R16437 THE BOUNDARY OF THE WEST LIMIT OF GERVAIS DRIVE HAS BEEN CONFIRMED UNDER THE BOUNDARIES ACT BY PLAN BA-1365 REGISTERED AS D538 INSTRUMENT A721241. SUBJECT TO EASEMENT IN FAVOUR OF THE CORPORATION OF THE CITY OF NORTH YORK, OVER PART 17 ON PLAN 66R16437 IN A66700 TOGETHER WITH AND SUBJECT TO RIGHTSAND EASEMENTS CREATED IN SCHEDULE A OF DECLARATION D349755 , CITY OF TORONTO

Address TORONTO

PIN 12037 - 0380 LT *Interest/Estate* Fee Simple

Description UNIT 8, LEVEL A, METRO TORONTO CONDOMINIUM PLAN NO. 1037 AND ITS

Properties

000732

APPURTENANT INTEREST. THE DESCRIPTION OF THE CONDOMINIUM PROPERTY IS :
PART OF BLOCK J ON PLAN M-864 CITY OF NORTH YORK DESIGNATED AS PARTS 1, 2,3, 4, 5, 15, 17, 22 AND 24 ON PLAN 66R16437 THE BOUNDARY OF THE WEST LIMIT OF GERVAIS DRIVE HAS BEEN CONFIRMED UNDER THE BOUNDARIES ACT BY
PLAN BA-1365 REGISTERED AS D538 INSTRUMENT A721241. SUBJECT TO EASEMENT IN FAVOUR OF THE CORPORATION OF THE CITY OF NORTH YORK, OVER
PART 17 ON PLAN 66R16437 IN A66700 TOGETHER WITH AND SUBJECT TO RIGHTSAND EASEMENTS CREATED IN SCHEDULE A OF DECLARATION D349755 , CITY OF TORONTO

Address TORONTO

PIN 12037 - 0381 LT *Interest/Estate* Fee Simple

Description UNIT 9, LEVEL A, METRO TORONTO CONDOMINIUM PLAN NO. 1037 AND ITS APPURTENANT INTEREST. THE DESCRIPTION OF THE CONDOMINIUM PROPERTY IS :
PART OF BLOCK J ON PLAN M-864 CITY OF NORTH YORK DESIGNATED AS PARTS 1, 2,3, 4, 5, 15, 17, 22 AND 24 ON PLAN 66R16437 THE BOUNDARY OF THE WEST LIMIT OF GERVAIS DRIVE HAS BEEN CONFIRMED UNDER THE BOUNDARIES ACT BY
PLAN BA-1365 REGISTERED AS D538 INSTRUMENT A721241. SUBJECT TO EASEMENT IN FAVOUR OF THE CORPORATION OF THE CITY OF NORTH YORK, OVER
PART 17 ON PLAN 66R16437 IN A66700 TOGETHER WITH AND SUBJECT TO RIGHTSAND EASEMENTS CREATED IN SCHEDULE A OF DECLARATION D349755 , CITY OF TORONTO

Address TORONTO

PIN 12037 - 0382 LT *Interest/Estate* Fee Simple

Description UNIT 10, LEVEL A, METRO TORONTO CONDOMINIUM PLAN NO. 1037 AND ITS APPURTENANT INTEREST. THE DESCRIPTION OF THE CONDOMINIUM PROPERTY IS :
PART OF BLOCK J ON PLAN M-864 CITY OF NORTH YORK DESIGNATED AS PARTS 1, 2,3, 4, 5, 15, 17, 22 AND 24 ON PLAN 66R16437 THE BOUNDARY OF THE WEST LIMIT OF GERVAIS DRIVE HAS BEEN CONFIRMED UNDER THE BOUNDARIES ACT BY
PLAN BA-1365 REGISTERED AS D538 INSTRUMENT A721241. SUBJECT TO EASEMENT IN FAVOUR OF THE CORPORATION OF THE CITY OF NORTH YORK, OVER
PART 17 ON PLAN 66R16437 IN A66700 TOGETHER WITH AND SUBJECT TO RIGHTSAND EASEMENTS CREATED IN SCHEDULE A OF DECLARATION D349755 , CITY OF TORONTO

Address TORONTO

PIN 12037 - 0383 LT *Interest/Estate* Fee Simple

Description UNIT 11, LEVEL A, METRO TORONTO CONDOMINIUM PLAN NO. 1037 AND ITS APPURTENANT INTEREST. THE DESCRIPTION OF THE CONDOMINIUM PROPERTY IS :
PART OF BLOCK J ON PLAN M-864 CITY OF NORTH YORK DESIGNATED AS PARTS 1, 2,3, 4, 5, 15, 17, 22 AND 24 ON PLAN 66R16437 THE BOUNDARY OF THE WEST LIMIT OF GERVAIS DRIVE HAS BEEN CONFIRMED UNDER THE BOUNDARIES ACT BY
PLAN BA-1365 REGISTERED AS D538 INSTRUMENT A721241. SUBJECT TO EASEMENT IN FAVOUR OF THE CORPORATION OF THE CITY OF NORTH YORK, OVER
PART 17 ON PLAN 66R16437 IN A66700 TOGETHER WITH AND SUBJECT TO RIGHTSAND EASEMENTS CREATED IN SCHEDULE A OF DECLARATION D349755 , CITY OF TORONTO

Address TORONTO

PIN 12037 - 0384 LT *Interest/Estate* Fee Simple

Description UNIT 12, LEVEL A, METRO TORONTO CONDOMINIUM PLAN NO. 1037 AND ITS APPURTENANT INTEREST. THE DESCRIPTION OF THE CONDOMINIUM PROPERTY IS :
PART OF BLOCK J ON PLAN M-864 CITY OF NORTH YORK DESIGNATED AS PARTS 1, 2,3, 4, 5, 15, 17, 22 AND 24 ON PLAN 66R16437 THE BOUNDARY OF THE WEST LIMIT OF GERVAIS DRIVE HAS BEEN CONFIRMED UNDER THE BOUNDARIES ACT BY
PLAN BA-1365 REGISTERED AS D538 INSTRUMENT A721241. SUBJECT TO EASEMENT IN FAVOUR OF THE CORPORATION OF THE CITY OF NORTH YORK, OVER
PART 17 ON PLAN 66R16437 IN A66700 TOGETHER WITH AND SUBJECT TO RIGHTSAND EASEMENTS CREATED IN SCHEDULE A OF DECLARATION D349755 , CITY OF TORONTO

Address TORONTO

Properties

008733

PIN 12037 - 0385 LT *Interest/Estate* Fee Simple
Description UNIT 13, LEVEL A, METRO TORONTO CONDOMINIUM PLAN NO. 1037 AND ITS APPURTENANT INTEREST. THE DESCRIPTION OF THE CONDOMINIUM PROPERTY IS :
PART OF BLOCK J ON PLAN M-864 CITY OF NORTH YORK DESIGNATED AS PARTS 1, 2,3, 4, 5, 15, 17, 22 AND 24 ON PLAN 66R16437 THE BOUNDARY OF THE WEST LIMIT OF GERVAIS DRIVE HAS BEEN CONFIRMED UNDER THE BOUNDARIES ACT BY
PLAN BA-1365 REGISTERED AS D538 INSTRUMENT A721241. SUBJECT TO EASEMENT IN FAVOUR OF THE CORPORATION OF THE CITY OF NORTH YORK, OVER
PART 17 ON PLAN 66R16437 IN A66700 TOGETHER WITH AND SUBJECT TO RIGHTSAND EASEMENTS CREATED IN SCHEDULE A OF DECLARATION D349755 , CITY OF TORONTO
Address TORONTO

PIN 12037 - 0386 LT *Interest/Estate* Fee Simple
Description UNIT 14, LEVEL A, METRO TORONTO CONDOMINIUM PLAN NO. 1037 AND ITS APPURTENANT INTEREST. THE DESCRIPTION OF THE CONDOMINIUM PROPERTY IS :
PART OF BLOCK J ON PLAN M-864 CITY OF NORTH YORK DESIGNATED AS PARTS 1, 2,3, 4, 5, 15, 17, 22 AND 24 ON PLAN 66R16437 THE BOUNDARY OF THE WEST LIMIT OF GERVAIS DRIVE HAS BEEN CONFIRMED UNDER THE BOUNDARIES ACT BY
PLAN BA-1365 REGISTERED AS D538 INSTRUMENT A721241. SUBJECT TO EASEMENT IN FAVOUR OF THE CORPORATION OF THE CITY OF NORTH YORK, OVER
PART 17 ON PLAN 66R16437 IN A66700 TOGETHER WITH AND SUBJECT TO RIGHTSAND EASEMENTS CREATED IN SCHEDULE A OF DECLARATION D349755 , CITY OF TORONTO
Address TORONTO

PIN 12037 - 0387 LT *Interest/Estate* Fee Simple
Description UNIT 15, LEVEL A, METRO TORONTO CONDOMINIUM PLAN NO. 1037 AND ITS APPURTENANT INTEREST. THE DESCRIPTION OF THE CONDOMINIUM PROPERTY IS :
PART OF BLOCK J ON PLAN M-864 CITY OF NORTH YORK DESIGNATED AS PARTS 1, 2,3, 4, 5, 15, 17, 22 AND 24 ON PLAN 66R16437 THE BOUNDARY OF THE WEST LIMIT OF GERVAIS DRIVE HAS BEEN CONFIRMED UNDER THE BOUNDARIES ACT BY
PLAN BA-1365 REGISTERED AS D538 INSTRUMENT A721241. SUBJECT TO EASEMENT IN FAVOUR OF THE CORPORATION OF THE CITY OF NORTH YORK, OVER
PART 17 ON PLAN 66R16437 IN A66700 TOGETHER WITH AND SUBJECT TO RIGHTSAND EASEMENTS CREATED IN SCHEDULE A OF DECLARATION D349755 , CITY OF TORONTO
Address TORONTO

PIN 12037 - 0388 LT *Interest/Estate* Fee Simple
Description UNIT 16, LEVEL A, METRO TORONTO CONDOMINIUM PLAN NO. 1037 AND ITS APPURTENANT INTEREST. THE DESCRIPTION OF THE CONDOMINIUM PROPERTY IS :
PART OF BLOCK J ON PLAN M-864 CITY OF NORTH YORK DESIGNATED AS PARTS 1, 2,3, 4, 5, 15, 17, 22 AND 24 ON PLAN 66R16437 THE BOUNDARY OF THE WEST LIMIT OF GERVAIS DRIVE HAS BEEN CONFIRMED UNDER THE BOUNDARIES ACT BY
PLAN BA-1365 REGISTERED AS D538 INSTRUMENT A721241. SUBJECT TO EASEMENT IN FAVOUR OF THE CORPORATION OF THE CITY OF NORTH YORK, OVER
PART 17 ON PLAN 66R16437 IN A66700 TOGETHER WITH AND SUBJECT TO RIGHTSAND EASEMENTS CREATED IN SCHEDULE A OF DECLARATION D349755 , CITY OF TORONTO
Address TORONTO

PIN 12037 - 0389 LT *Interest/Estate* Fee Simple
Description UNIT 17, LEVEL A, METRO TORONTO CONDOMINIUM PLAN NO. 1037 AND ITS APPURTENANT INTEREST. THE DESCRIPTION OF THE CONDOMINIUM PROPERTY IS :
PART OF BLOCK J ON PLAN M-864 CITY OF NORTH YORK DESIGNATED AS PARTS 1, 2,3, 4, 5, 15, 17, 22 AND 24 ON PLAN 66R16437 THE BOUNDARY OF THE WEST LIMIT OF GERVAIS DRIVE HAS BEEN CONFIRMED UNDER THE BOUNDARIES ACT BY
PLAN BA-1365 REGISTERED AS D538 INSTRUMENT A721241. SUBJECT TO EASEMENT IN FAVOUR OF THE CORPORATION OF THE CITY OF NORTH YORK, OVER
PART 17 ON PLAN 66R16437 IN A66700 TOGETHER WITH AND SUBJECT TO RIGHTSAND EASEMENTS CREATED IN SCHEDULE A OF DECLARATION D349755 ,

Properties

060734

Address CITY OF TORONTO
Address TORONTO
PIN 12037 - 0390 LT *Interest/Estate* Fee Simple
Description UNIT 18, LEVEL A, METRO TORONTO CONDOMINIUM PLAN NO. 1037 AND ITS APPURTENANT INTEREST. THE DESCRIPTION OF THE CONDOMINIUM PROPERTY IS:
PART OF BLOCK J ON PLAN M-864 CITY OF NORTH YORK DESIGNATED AS PARTS 1, 2,3, 4, 5, 15, 17, 22 AND 24 ON PLAN 66R16437 THE BOUNDARY OF THE WEST LIMIT OF GERVAIS DRIVE HAS BEEN CONFIRMED UNDER THE BOUNDARIES ACT BY
PLAN BA-1365 REGISTERED AS D538 INSTRUMENT A721241. SUBJECT TO EASEMENT IN FAVOUR OF THE CORPORATION OF THE CITY OF NORTH YORK, OVER
PART 17 ON PLAN 66R16437 IN A66700 TOGETHER WITH AND SUBJECT TO RIGHTSAND EASEMENTS CREATED IN SCHEDULE A OF DECLARATION D349755 , CITY OF TORONTO

Address TORONTO
PIN 12037 - 0391 LT *Interest/Estate* Fee Simple
Description UNIT 19, LEVEL A, METRO TORONTO CONDOMINIUM PLAN NO. 1037 AND ITS APPURTENANT INTEREST. THE DESCRIPTION OF THE CONDOMINIUM PROPERTY IS:
PART OF BLOCK J ON PLAN M-864 CITY OF NORTH YORK DESIGNATED AS PARTS 1, 2,3, 4, 5, 15, 17, 22 AND 24 ON PLAN 66R16437 THE BOUNDARY OF THE WEST LIMIT OF GERVAIS DRIVE HAS BEEN CONFIRMED UNDER THE BOUNDARIES ACT BY
PLAN BA-1365 REGISTERED AS D538 INSTRUMENT A721241. SUBJECT TO EASEMENT IN FAVOUR OF THE CORPORATION OF THE CITY OF NORTH YORK, OVER
PART 17 ON PLAN 66R16437 IN A66700 TOGETHER WITH AND SUBJECT TO RIGHTSAND EASEMENTS CREATED IN SCHEDULE A OF DECLARATION D349755 , CITY OF TORONTO

Address TORONTO
PIN 12037 - 0392 LT *Interest/Estate* Fee Simple
Description UNIT 20, LEVEL A, METRO TORONTO CONDOMINIUM PLAN NO. 1037 AND ITS APPURTENANT INTEREST. THE DESCRIPTION OF THE CONDOMINIUM PROPERTY IS:
PART OF BLOCK J ON PLAN M-864 CITY OF NORTH YORK DESIGNATED AS PARTS 1, 2,3, 4, 5, 15, 17, 22 AND 24 ON PLAN 66R16437 THE BOUNDARY OF THE WEST LIMIT OF GERVAIS DRIVE HAS BEEN CONFIRMED UNDER THE BOUNDARIES ACT BY
PLAN BA-1365 REGISTERED AS D538 INSTRUMENT A721241. SUBJECT TO EASEMENT IN FAVOUR OF THE CORPORATION OF THE CITY OF NORTH YORK, OVER
PART 17 ON PLAN 66R16437 IN A66700 TOGETHER WITH AND SUBJECT TO RIGHTSAND EASEMENTS CREATED IN SCHEDULE A OF DECLARATION D349755 , CITY OF TORONTO

Address TORONTO
PIN 12037 - 0393 LT *Interest/Estate* Fee Simple
Description UNIT 21, LEVEL A, METRO TORONTO CONDOMINIUM PLAN NO. 1037 AND ITS APPURTENANT INTEREST. THE DESCRIPTION OF THE CONDOMINIUM PROPERTY IS:
PART OF BLOCK J ON PLAN M-864 CITY OF NORTH YORK DESIGNATED AS PARTS 1, 2,3, 4, 5, 15, 17, 22 AND 24 ON PLAN 66R16437 THE BOUNDARY OF THE WEST LIMIT OF GERVAIS DRIVE HAS BEEN CONFIRMED UNDER THE BOUNDARIES ACT BY
PLAN BA-1365 REGISTERED AS D538 INSTRUMENT A721241. SUBJECT TO EASEMENT IN FAVOUR OF THE CORPORATION OF THE CITY OF NORTH YORK, OVER
PART 17 ON PLAN 66R16437 IN A66700 TOGETHER WITH AND SUBJECT TO RIGHTSAND EASEMENTS CREATED IN SCHEDULE A OF DECLARATION D349755 , CITY OF TORONTO

Address TORONTO
PIN 12037 - 0394 LT *Interest/Estate* Fee Simple
Description UNIT 22, LEVEL A, METRO TORONTO CONDOMINIUM PLAN NO. 1037 AND ITS APPURTENANT INTEREST. THE DESCRIPTION OF THE CONDOMINIUM PROPERTY IS:
PART OF BLOCK J ON PLAN M-864 CITY OF NORTH YORK DESIGNATED AS PARTS 1, 2,3, 4, 5, 15, 17, 22 AND 24 ON PLAN 66R16437 THE BOUNDARY OF THE WEST LIMIT OF GERVAIS DRIVE HAS BEEN CONFIRMED UNDER THE BOUNDARIES ACT BY
PLAN BA-1365 REGISTERED AS D538 INSTRUMENT A721241. SUBJECT TO

Properties

003755

EASEMENT IN FAVOUR OF THE CORPORATION OF THE CITY OF NORTH YORK,
OVER
PART 17 ON PLAN 66R16437 IN A66700 TOGETHER WITH AND SUBJECT TO
RIGHTSAND EASEMENTS CREATED IN SCHEDULE A OF DECLARATION D349755 ,
CITY OF TORONTO

Address TORONTO

PIN 12037 - 0395 LT *Interest/Estate* Fee Simple

Description UNIT 23, LEVEL A, METRO TORONTO CONDOMINIUM PLAN NO. 1037 AND ITS
APPURTENANT INTEREST. THE DESCRIPTION OF THE CONDOMINIUM PROPERTY
IS :
PART OF BLOCK J ON PLAN M-864 CITY OF NORTH YORK DESIGNATED AS PARTS 1,
2,3, 4, 5, 15, 17, 22 AND 24 ON PLAN 66R16437 THE BOUNDARY OF THE WEST
LIMIT OF GERVAIS DRIVE HAS BEEN CONFIRMED UNDER THE BOUNDARIES ACT
BY
PLAN BA-1365 REGISTERED AS D538 INSTRUMENT A721241. SUBJECT TO
EASEMENT IN FAVOUR OF THE CORPORATION OF THE CITY OF NORTH YORK,
OVER
PART 17 ON PLAN 66R16437 IN A66700 TOGETHER WITH AND SUBJECT TO
RIGHTSAND EASEMENTS CREATED IN SCHEDULE A OF DECLARATION D349755 ,
CITY OF TORONTO

Address TORONTO

PIN 12037 - 0396 LT *Interest/Estate* Fee Simple

Description UNIT 24, LEVEL A, METRO TORONTO CONDOMINIUM PLAN NO. 1037 AND ITS
APPURTENANT INTEREST. THE DESCRIPTION OF THE CONDOMINIUM PROPERTY
IS :
PART OF BLOCK J ON PLAN M-864 CITY OF NORTH YORK DESIGNATED AS PARTS 1,
2,3, 4, 5, 15, 17, 22 AND 24 ON PLAN 66R16437 THE BOUNDARY OF THE WEST
LIMIT OF GERVAIS DRIVE HAS BEEN CONFIRMED UNDER THE BOUNDARIES ACT
BY
PLAN BA-1365 REGISTERED AS D538 INSTRUMENT A721241. SUBJECT TO
EASEMENT IN FAVOUR OF THE CORPORATION OF THE CITY OF NORTH YORK,
OVER
PART 17 ON PLAN 66R16437 IN A66700 TOGETHER WITH AND SUBJECT TO
RIGHTSAND EASEMENTS CREATED IN SCHEDULE A OF DECLARATION D349755 ,
CITY OF TORONTO

Address TORONTO

PIN 12037 - 0397 LT *Interest/Estate* Fee Simple

Description UNIT 25, LEVEL A, METRO TORONTO CONDOMINIUM PLAN NO. 1037 AND ITS
APPURTENANT INTEREST. THE DESCRIPTION OF THE CONDOMINIUM PROPERTY
IS :
PART OF BLOCK J ON PLAN M-864 CITY OF NORTH YORK DESIGNATED AS PARTS 1,
2,3, 4, 5, 15, 17, 22 AND 24 ON PLAN 66R16437 THE BOUNDARY OF THE WEST
LIMIT OF GERVAIS DRIVE HAS BEEN CONFIRMED UNDER THE BOUNDARIES ACT
BY
PLAN BA-1365 REGISTERED AS D538 INSTRUMENT A721241. SUBJECT TO
EASEMENT IN FAVOUR OF THE CORPORATION OF THE CITY OF NORTH YORK,
OVER
PART 17 ON PLAN 66R16437 IN A66700 TOGETHER WITH AND SUBJECT TO
RIGHTSAND EASEMENTS CREATED IN SCHEDULE A OF DECLARATION D349755 ,
CITY OF TORONTO

Address TORONTO

PIN 12037 - 0398 LT *Interest/Estate* Fee Simple

Description UNIT 26, LEVEL A, METRO TORONTO CONDOMINIUM PLAN NO. 1037 AND ITS
APPURTENANT INTEREST. THE DESCRIPTION OF THE CONDOMINIUM PROPERTY
IS :
PART OF BLOCK J ON PLAN M-864 CITY OF NORTH YORK DESIGNATED AS PARTS 1,
2,3, 4, 5, 15, 17, 22 AND 24 ON PLAN 66R16437 THE BOUNDARY OF THE WEST
LIMIT OF GERVAIS DRIVE HAS BEEN CONFIRMED UNDER THE BOUNDARIES ACT
BY
PLAN BA-1365 REGISTERED AS D538 INSTRUMENT A721241. SUBJECT TO
EASEMENT IN FAVOUR OF THE CORPORATION OF THE CITY OF NORTH YORK,
OVER
PART 17 ON PLAN 66R16437 IN A66700 TOGETHER WITH AND SUBJECT TO
RIGHTSAND EASEMENTS CREATED IN SCHEDULE A OF DECLARATION D349755 ,
CITY OF TORONTO

Address TORONTO

PIN 12037 - 0399 LT *Interest/Estate* Fee Simple

Description UNIT 27, LEVEL A, METRO TORONTO CONDOMINIUM PLAN NO. 1037 AND ITS
APPURTENANT INTEREST. THE DESCRIPTION OF THE CONDOMINIUM PROPERTY
IS :
PART OF BLOCK J ON PLAN M-864 CITY OF NORTH YORK DESIGNATED AS PARTS 1,
2,3, 4, 5, 15, 17, 22 AND 24 ON PLAN 66R16437 THE BOUNDARY OF THE WEST

Properties

010736

LIMIT OF GERVAIS DRIVE HAS BEEN CONFIRMED UNDER THE BOUNDARIES ACT BY
PLAN BA-1365 REGISTERED AS D538 INSTRUMENT A721241. SUBJECT TO EASEMENT IN FAVOUR OF THE CORPORATION OF THE CITY OF NORTH YORK, OVER
PART 17 ON PLAN 66R16437 IN A66700 TOGETHER WITH AND SUBJECT TO RIGHTSAND EASEMENTS CREATED IN SCHEDULE A OF DECLARATION D349755 , CITY OF TORONTO

Address TORONTO

PIN 12037 - 0400 LT *Interest/Estate* Fee Simple

Description UNIT 28, LEVEL A, METRO TORONTO CONDOMINIUM PLAN NO. 1037 AND ITS APPURTENANT INTEREST. THE DESCRIPTION OF THE CONDOMINIUM PROPERTY IS :
PART OF BLOCK J ON PLAN M-864 CITY OF NORTH YORK DESIGNATED AS PARTS 1, 2,3, 4, 5, 15, 17, 22 AND 24 ON PLAN 66R16437 THE BOUNDARY OF THE WEST LIMIT OF GERVAIS DRIVE HAS BEEN CONFIRMED UNDER THE BOUNDARIES ACT BY
PLAN BA-1365 REGISTERED AS D538 INSTRUMENT A721241. SUBJECT TO EASEMENT IN FAVOUR OF THE CORPORATION OF THE CITY OF NORTH YORK, OVER
PART 17 ON PLAN 66R16437 IN A66700 TOGETHER WITH AND SUBJECT TO RIGHTSAND EASEMENTS CREATED IN SCHEDULE A OF DECLARATION D349755 , CITY OF TORONTO

Address TORONTO

PIN 12037 - 0401 LT *Interest/Estate* Fee Simple

Description UNIT 29, LEVEL A, METRO TORONTO CONDOMINIUM PLAN NO. 1037 AND ITS APPURTENANT INTEREST. THE DESCRIPTION OF THE CONDOMINIUM PROPERTY IS :
PART OF BLOCK J ON PLAN M-864 CITY OF NORTH YORK DESIGNATED AS PARTS 1, 2,3, 4, 5, 15, 17, 22 AND 24 ON PLAN 66R16437 THE BOUNDARY OF THE WEST LIMIT OF GERVAIS DRIVE HAS BEEN CONFIRMED UNDER THE BOUNDARIES ACT BY
PLAN BA-1365 REGISTERED AS D538 INSTRUMENT A721241. SUBJECT TO EASEMENT IN FAVOUR OF THE CORPORATION OF THE CITY OF NORTH YORK, OVER
PART 17 ON PLAN 66R16437 IN A66700 TOGETHER WITH AND SUBJECT TO RIGHTSAND EASEMENTS CREATED IN SCHEDULE A OF DECLARATION D349755 , CITY OF TORONTO

Address TORONTO

PIN 12037 - 0402 LT *Interest/Estate* Fee Simple

Description UNIT 30, LEVEL A, METRO TORONTO CONDOMINIUM PLAN NO. 1037 AND ITS APPURTENANT INTEREST. THE DESCRIPTION OF THE CONDOMINIUM PROPERTY IS :
PART OF BLOCK J ON PLAN M-864 CITY OF NORTH YORK DESIGNATED AS PARTS 1, 2,3, 4, 5, 15, 17, 22 AND 24 ON PLAN 66R16437 THE BOUNDARY OF THE WEST LIMIT OF GERVAIS DRIVE HAS BEEN CONFIRMED UNDER THE BOUNDARIES ACT BY
PLAN BA-1365 REGISTERED AS D538 INSTRUMENT A721241. SUBJECT TO EASEMENT IN FAVOUR OF THE CORPORATION OF THE CITY OF NORTH YORK, OVER
PART 17 ON PLAN 66R16437 IN A66700 TOGETHER WITH AND SUBJECT TO RIGHTSAND EASEMENTS CREATED IN SCHEDULE A OF DECLARATION D349755 , CITY OF TORONTO

Address TORONTO

PIN 12037 - 0403 LT *Interest/Estate* Fee Simple

Description UNIT 31, LEVEL A, METRO TORONTO CONDOMINIUM PLAN NO. 1037 AND ITS APPURTENANT INTEREST. THE DESCRIPTION OF THE CONDOMINIUM PROPERTY IS :
PART OF BLOCK J ON PLAN M-864 CITY OF NORTH YORK DESIGNATED AS PARTS 1, 2,3, 4, 5, 15, 17, 22 AND 24 ON PLAN 66R16437 THE BOUNDARY OF THE WEST LIMIT OF GERVAIS DRIVE HAS BEEN CONFIRMED UNDER THE BOUNDARIES ACT BY
PLAN BA-1365 REGISTERED AS D538 INSTRUMENT A721241. SUBJECT TO EASEMENT IN FAVOUR OF THE CORPORATION OF THE CITY OF NORTH YORK, OVER
PART 17 ON PLAN 66R16437 IN A66700 TOGETHER WITH AND SUBJECT TO RIGHTSAND EASEMENTS CREATED IN SCHEDULE A OF DECLARATION D349755 , CITY OF TORONTO

Address TORONTO

PIN 12037 - 0404 LT *Interest/Estate* Fee Simple

Description UNIT 32, LEVEL A, METRO TORONTO CONDOMINIUM PLAN NO. 1037 AND ITS

Properties

0-3737

APPURTENANT INTEREST. THE DESCRIPTION OF THE CONDOMINIUM PROPERTY IS :
PART OF BLOCK J ON PLAN M-864 CITY OF NORTH YORK DESIGNATED AS PARTS 1, 2,3, 4, 5, 15, 17, 22 AND 24 ON PLAN 66R16437 THE BOUNDARY OF THE WEST LIMIT OF GERVAIS DRIVE HAS BEEN CONFIRMED UNDER THE BOUNDARIES ACT BY
PLAN BA-1365 REGISTERED AS D538 INSTRUMENT A721241. SUBJECT TO EASEMENT IN FAVOUR OF THE CORPORATION OF THE CITY OF NORTH YORK, OVER
PART 17 ON PLAN 66R16437 IN A66700 TOGETHER WITH AND SUBJECT TO RIGHTSAND EASEMENTS CREATED IN SCHEDULE A OF DECLARATION D349755 , CITY OF TORONTO

Address TORONTO

PIN 12037 - 0405 LT *Interest/Estate* Fee Simple

Description UNIT 33, LEVEL A, METRO TORONTO CONDOMINIUM PLAN NO. 1037 AND ITS APPURTENANT INTEREST. THE DESCRIPTION OF THE CONDOMINIUM PROPERTY IS :
PART OF BLOCK J ON PLAN M-864 CITY OF NORTH YORK DESIGNATED AS PARTS 1, 2,3, 4, 5, 15, 17, 22 AND 24 ON PLAN 66R16437 THE BOUNDARY OF THE WEST LIMIT OF GERVAIS DRIVE HAS BEEN CONFIRMED UNDER THE BOUNDARIES ACT BY
PLAN BA-1365 REGISTERED AS D538 INSTRUMENT A721241. SUBJECT TO EASEMENT IN FAVOUR OF THE CORPORATION OF THE CITY OF NORTH YORK, OVER
PART 17 ON PLAN 66R16437 IN A66700 TOGETHER WITH AND SUBJECT TO RIGHTSAND EASEMENTS CREATED IN SCHEDULE A OF DECLARATION D349755 , CITY OF TORONTO

Address TORONTO

PIN 12037 - 0406 LT *Interest/Estate* Fee Simple

Description UNIT 34, LEVEL A, METRO TORONTO CONDOMINIUM PLAN NO. 1037 AND ITS APPURTENANT INTEREST. THE DESCRIPTION OF THE CONDOMINIUM PROPERTY IS :
PART OF BLOCK J ON PLAN M-864 CITY OF NORTH YORK DESIGNATED AS PARTS 1, 2,3, 4, 5, 15, 17, 22 AND 24 ON PLAN 66R16437 THE BOUNDARY OF THE WEST LIMIT OF GERVAIS DRIVE HAS BEEN CONFIRMED UNDER THE BOUNDARIES ACT BY
PLAN BA-1365 REGISTERED AS D538 INSTRUMENT A721241. SUBJECT TO EASEMENT IN FAVOUR OF THE CORPORATION OF THE CITY OF NORTH YORK, OVER
PART 17 ON PLAN 66R16437 IN A66700 TOGETHER WITH AND SUBJECT TO RIGHTSAND EASEMENTS CREATED IN SCHEDULE A OF DECLARATION D349755 , CITY OF TORONTO

Address TORONTO

PIN 12037 - 0407 LT *Interest/Estate* Fee Simple

Description UNIT 35, LEVEL A, METRO TORONTO CONDOMINIUM PLAN NO. 1037 AND ITS APPURTENANT INTEREST. THE DESCRIPTION OF THE CONDOMINIUM PROPERTY IS :
PART OF BLOCK J ON PLAN M-864 CITY OF NORTH YORK DESIGNATED AS PARTS 1, 2,3, 4, 5, 15, 17, 22 AND 24 ON PLAN 66R16437 THE BOUNDARY OF THE WEST LIMIT OF GERVAIS DRIVE HAS BEEN CONFIRMED UNDER THE BOUNDARIES ACT BY
PLAN BA-1365 REGISTERED AS D538 INSTRUMENT A721241. SUBJECT TO EASEMENT IN FAVOUR OF THE CORPORATION OF THE CITY OF NORTH YORK, OVER
PART 17 ON PLAN 66R16437 IN A66700 TOGETHER WITH AND SUBJECT TO RIGHTSAND EASEMENTS CREATED IN SCHEDULE A OF DECLARATION D349755 , CITY OF TORONTO

Address TORONTO

PIN 12037 - 0408 LT *Interest/Estate* Fee Simple

Description UNIT 36, LEVEL A, METRO TORONTO CONDOMINIUM PLAN NO. 1037 AND ITS APPURTENANT INTEREST. THE DESCRIPTION OF THE CONDOMINIUM PROPERTY IS :
PART OF BLOCK J ON PLAN M-864 CITY OF NORTH YORK DESIGNATED AS PARTS 1, 2,3, 4, 5, 15, 17, 22 AND 24 ON PLAN 66R16437 THE BOUNDARY OF THE WEST LIMIT OF GERVAIS DRIVE HAS BEEN CONFIRMED UNDER THE BOUNDARIES ACT BY
PLAN BA-1365 REGISTERED AS D538 INSTRUMENT A721241. SUBJECT TO EASEMENT IN FAVOUR OF THE CORPORATION OF THE CITY OF NORTH YORK, OVER
PART 17 ON PLAN 66R16437 IN A66700 TOGETHER WITH AND SUBJECT TO RIGHTSAND EASEMENTS CREATED IN SCHEDULE A OF DECLARATION D349755 , CITY OF TORONTO

Address TORONTO

Properties

063738

PIN 12037 - 0409 LT *Interest/Estate* Fee Simple
Description UNIT 37, LEVEL A, METRO TORONTO CONDOMINIUM PLAN NO. 1037 AND ITS APPURTENANT INTEREST. THE DESCRIPTION OF THE CONDOMINIUM PROPERTY IS :
PART OF BLOCK J ON PLAN M-864 CITY OF NORTH YORK DESIGNATED AS PARTS 1, 2,3, 4, 5, 15, 17, 22 AND 24 ON PLAN 66R16437 THE BOUNDARY OF THE WEST LIMIT OF GERVAIS DRIVE HAS BEEN CONFIRMED UNDER THE BOUNDARIES ACT BY
PLAN BA-1365 REGISTERED AS D538 INSTRUMENT A721241. SUBJECT TO EASEMENT IN FAVOUR OF THE CORPORATION OF THE CITY OF NORTH YORK, OVER
PART 17 ON PLAN 66R16437 IN A66700 TOGETHER WITH AND SUBJECT TO RIGHTSAND EASEMENTS CREATED IN SCHEDULE A OF DECLARATION D349755 , CITY OF TORONTO

Address TORONTO

PIN 12037 - 0410 LT *Interest/Estate* Fee Simple
Description UNIT 38, LEVEL A, METRO TORONTO CONDOMINIUM PLAN NO. 1037 AND ITS APPURTENANT INTEREST. THE DESCRIPTION OF THE CONDOMINIUM PROPERTY IS :
PART OF BLOCK J ON PLAN M-864 CITY OF NORTH YORK DESIGNATED AS PARTS 1, 2,3, 4, 5, 15, 17, 22 AND 24 ON PLAN 66R16437 THE BOUNDARY OF THE WEST LIMIT OF GERVAIS DRIVE HAS BEEN CONFIRMED UNDER THE BOUNDARIES ACT BY
PLAN BA-1365 REGISTERED AS D538 INSTRUMENT A721241. SUBJECT TO EASEMENT IN FAVOUR OF THE CORPORATION OF THE CITY OF NORTH YORK, OVER
PART 17 ON PLAN 66R16437 IN A66700 TOGETHER WITH AND SUBJECT TO RIGHTSAND EASEMENTS CREATED IN SCHEDULE A OF DECLARATION D349755 , CITY OF TORONTO

Address TORONTO

PIN 12037 - 0411 LT *Interest/Estate* Fee Simple
Description UNIT 39, LEVEL A, METRO TORONTO CONDOMINIUM PLAN NO. 1037 AND ITS APPURTENANT INTEREST. THE DESCRIPTION OF THE CONDOMINIUM PROPERTY IS :
PART OF BLOCK J ON PLAN M-864 CITY OF NORTH YORK DESIGNATED AS PARTS 1, 2,3, 4, 5, 15, 17, 22 AND 24 ON PLAN 66R16437 THE BOUNDARY OF THE WEST LIMIT OF GERVAIS DRIVE HAS BEEN CONFIRMED UNDER THE BOUNDARIES ACT BY
PLAN BA-1365 REGISTERED AS D538 INSTRUMENT A721241. SUBJECT TO EASEMENT IN FAVOUR OF THE CORPORATION OF THE CITY OF NORTH YORK, OVER
PART 17 ON PLAN 66R16437 IN A66700 TOGETHER WITH AND SUBJECT TO RIGHTSAND EASEMENTS CREATED IN SCHEDULE A OF DECLARATION D349755 , CITY OF TORONTO

Address TORONTO

PIN 12037 - 0412 LT *Interest/Estate* Fee Simple
Description UNIT 40, LEVEL A, METRO TORONTO CONDOMINIUM PLAN NO. 1037 AND ITS APPURTENANT INTEREST. THE DESCRIPTION OF THE CONDOMINIUM PROPERTY IS :
PART OF BLOCK J ON PLAN M-864 CITY OF NORTH YORK DESIGNATED AS PARTS 1, 2,3, 4, 5, 15, 17, 22 AND 24 ON PLAN 66R16437 THE BOUNDARY OF THE WEST LIMIT OF GERVAIS DRIVE HAS BEEN CONFIRMED UNDER THE BOUNDARIES ACT BY
PLAN BA-1365 REGISTERED AS D538 INSTRUMENT A721241. SUBJECT TO EASEMENT IN FAVOUR OF THE CORPORATION OF THE CITY OF NORTH YORK, OVER
PART 17 ON PLAN 66R16437 IN A66700 TOGETHER WITH AND SUBJECT TO RIGHTSAND EASEMENTS CREATED IN SCHEDULE A OF DECLARATION D349755 , CITY OF TORONTO

Address TORONTO

PIN 12037 - 0413 LT *Interest/Estate* Fee Simple
Description UNIT 41, LEVEL A, METRO TORONTO CONDOMINIUM PLAN NO. 1037 AND ITS APPURTENANT INTEREST. THE DESCRIPTION OF THE CONDOMINIUM PROPERTY IS :
PART OF BLOCK J ON PLAN M-864 CITY OF NORTH YORK DESIGNATED AS PARTS 1, 2,3, 4, 5, 15, 17, 22 AND 24 ON PLAN 66R16437 THE BOUNDARY OF THE WEST LIMIT OF GERVAIS DRIVE HAS BEEN CONFIRMED UNDER THE BOUNDARIES ACT BY
PLAN BA-1365 REGISTERED AS D538 INSTRUMENT A721241. SUBJECT TO EASEMENT IN FAVOUR OF THE CORPORATION OF THE CITY OF NORTH YORK, OVER
PART 17 ON PLAN 66R16437 IN A66700 TOGETHER WITH AND SUBJECT TO RIGHTSAND EASEMENTS CREATED IN SCHEDULE A OF DECLARATION D349755 ,

Properties

0.3759

CITY OF TORONTO
Address TORONTO
PIN 12037 - 0414 LT *Interest/Estate* Fee Simple
Description UNIT 42, LEVEL A, METRO TORONTO CONDOMINIUM PLAN NO. 1037 AND ITS APPURTENANT INTEREST. THE DESCRIPTION OF THE CONDOMINIUM PROPERTY IS :
PART OF BLOCK J ON PLAN M-864 CITY OF NORTH YORK DESIGNATED AS PARTS 1, 2,3, 4, 5, 15, 17, 22 AND 24 ON PLAN 66R16437 THE BOUNDARY OF THE WEST LIMIT OF GERVAIS DRIVE HAS BEEN CONFIRMED UNDER THE BOUNDARIES ACT BY
PLAN BA-1365 REGISTERED AS D538 INSTRUMENT A721241. SUBJECT TO EASEMENT IN FAVOUR OF THE CORPORATION OF THE CITY OF NORTH YORK, OVER
PART 17 ON PLAN 66R16437 IN A66700 TOGETHER WITH AND SUBJECT TO RIGHTSAND EASEMENTS CREATED IN SCHEDULE A OF DECLARATION D349755 . CITY OF TORONTO

Address TORONTO
PIN 12037 - 0415 LT *Interest/Estate* Fee Simple
Description UNIT 43, LEVEL A, METRO TORONTO CONDOMINIUM PLAN NO. 1037 AND ITS APPURTENANT INTEREST. THE DESCRIPTION OF THE CONDOMINIUM PROPERTY IS :
PART OF BLOCK J ON PLAN M-864 CITY OF NORTH YORK DESIGNATED AS PARTS 1, 2,3, 4, 5, 15, 17, 22 AND 24 ON PLAN 66R16437 THE BOUNDARY OF THE WEST LIMIT OF GERVAIS DRIVE HAS BEEN CONFIRMED UNDER THE BOUNDARIES ACT BY
PLAN BA-1365 REGISTERED AS D538 INSTRUMENT A721241. SUBJECT TO EASEMENT IN FAVOUR OF THE CORPORATION OF THE CITY OF NORTH YORK, OVER
PART 17 ON PLAN 66R16437 IN A66700 TOGETHER WITH AND SUBJECT TO RIGHTSAND EASEMENTS CREATED IN SCHEDULE A OF DECLARATION D349755 , CITY OF TORONTO

Address TORONTO
PIN 12037 - 0416 LT *Interest/Estate* Fee Simple
Description UNIT 44, LEVEL A, METRO TORONTO CONDOMINIUM PLAN NO. 1037 AND ITS APPURTENANT INTEREST. THE DESCRIPTION OF THE CONDOMINIUM PROPERTY IS :
PART OF BLOCK J ON PLAN M-864 CITY OF NORTH YORK DESIGNATED AS PARTS 1, 2,3, 4, 5, 15, 17, 22 AND 24 ON PLAN 66R16437 THE BOUNDARY OF THE WEST LIMIT OF GERVAIS DRIVE HAS BEEN CONFIRMED UNDER THE BOUNDARIES ACT BY
PLAN BA-1365 REGISTERED AS D538 INSTRUMENT A721241. SUBJECT TO EASEMENT IN FAVOUR OF THE CORPORATION OF THE CITY OF NORTH YORK, OVER
PART 17 ON PLAN 66R16437 IN A66700 TOGETHER WITH AND SUBJECT TO RIGHTSAND EASEMENTS CREATED IN SCHEDULE A OF DECLARATION D349755 , CITY OF TORONTO

Address TORONTO
PIN 12037 - 0417 LT *Interest/Estate* Fee Simple
Description UNIT 45, LEVEL A, METRO TORONTO CONDOMINIUM PLAN NO. 1037 AND ITS APPURTENANT INTEREST. THE DESCRIPTION OF THE CONDOMINIUM PROPERTY IS :
PART OF BLOCK J ON PLAN M-864 CITY OF NORTH YORK DESIGNATED AS PARTS 1, 2,3, 4, 5, 15, 17, 22 AND 24 ON PLAN 66R16437 THE BOUNDARY OF THE WEST LIMIT OF GERVAIS DRIVE HAS BEEN CONFIRMED UNDER THE BOUNDARIES ACT BY
PLAN BA-1365 REGISTERED AS D538 INSTRUMENT A721241. SUBJECT TO EASEMENT IN FAVOUR OF THE CORPORATION OF THE CITY OF NORTH YORK, OVER
PART 17 ON PLAN 66R16437 IN A66700 TOGETHER WITH AND SUBJECT TO RIGHTSAND EASEMENTS CREATED IN SCHEDULE A OF DECLARATION D349755 , CITY OF TORONTO

Address TORONTO
PIN 12037 - 0418 LT *Interest/Estate* Fee Simple
Description UNIT 46, LEVEL A, METRO TORONTO CONDOMINIUM PLAN NO. 1037 AND ITS APPURTENANT INTEREST. THE DESCRIPTION OF THE CONDOMINIUM PROPERTY IS :
PART OF BLOCK J ON PLAN M-864 CITY OF NORTH YORK DESIGNATED AS PARTS 1, 2,3, 4, 5, 15, 17, 22 AND 24 ON PLAN 66R16437 THE BOUNDARY OF THE WEST LIMIT OF GERVAIS DRIVE HAS BEEN CONFIRMED UNDER THE BOUNDARIES ACT BY
PLAN BA-1365 REGISTERED AS D538 INSTRUMENT A721241. SUBJECT TO

Properties

060740

EASEMENT IN FAVOUR OF THE CORPORATION OF THE CITY OF NORTH YORK,
OVER
PART 17 ON PLAN 66R16437 IN A66700 TOGETHER WITH AND SUBJECT TO
RIGHTSAND EASEMENTS CREATED IN SCHEDULE A OF DECLARATION D349755 ,
CITY OF TORONTO

Address TORONTO

PIN 12037 - 0419 LT *Interest/Estate* Fee Simple

Description UNIT 47, LEVEL A, METRO TORONTO CONDOMINIUM PLAN NO. 1037 AND ITS
APPURTENANT INTEREST. THE DESCRIPTION OF THE CONDOMINIUM PROPERTY
IS :
PART OF BLOCK J ON PLAN M-864 CITY OF NORTH YORK DESIGNATED AS PARTS 1,
2,3, 4, 5, 15, 17, 22 AND 24 ON PLAN 66R16437 THE BOUNDARY OF THE WEST
LIMIT OF GERVAIS DRIVE HAS BEEN CONFIRMED UNDER THE BOUNDARIES ACT
BY
PLAN BA-1365 REGISTERED AS D538 INSTRUMENT A721241. SUBJECT TO
EASEMENT IN FAVOUR OF THE CORPORATION OF THE CITY OF NORTH YORK,
OVER
PART 17 ON PLAN 66R16437 IN A66700 TOGETHER WITH AND SUBJECT TO
RIGHTSAND EASEMENTS CREATED IN SCHEDULE A OF DECLARATION D349755 ,
CITY OF TORONTO

Address TORONTO

PIN 12037 - 0420 LT *Interest/Estate* Fee Simple

Description UNIT 48, LEVEL A, METRO TORONTO CONDOMINIUM PLAN NO. 1037 AND ITS
APPURTENANT INTEREST. THE DESCRIPTION OF THE CONDOMINIUM PROPERTY
IS :
PART OF BLOCK J ON PLAN M-864 CITY OF NORTH YORK DESIGNATED AS PARTS 1,
2,3, 4, 5, 15, 17, 22 AND 24 ON PLAN 66R16437 THE BOUNDARY OF THE WEST
LIMIT OF GERVAIS DRIVE HAS BEEN CONFIRMED UNDER THE BOUNDARIES ACT
BY
PLAN BA-1365 REGISTERED AS D538 INSTRUMENT A721241. SUBJECT TO
EASEMENT IN FAVOUR OF THE CORPORATION OF THE CITY OF NORTH YORK,
OVER
PART 17 ON PLAN 66R16437 IN A66700 TOGETHER WITH AND SUBJECT TO
RIGHTSAND EASEMENTS CREATED IN SCHEDULE A OF DECLARATION D349755 ,
CITY OF TORONTO

Address TORONTO

PIN 12037 - 0421 LT *Interest/Estate* Fee Simple

Description UNIT 49, LEVEL A, METRO TORONTO CONDOMINIUM PLAN NO. 1037 AND ITS
APPURTENANT INTEREST. THE DESCRIPTION OF THE CONDOMINIUM PROPERTY
IS :
PART OF BLOCK J ON PLAN M-864 CITY OF NORTH YORK DESIGNATED AS PARTS 1,
2,3, 4, 5, 15, 17, 22 AND 24 ON PLAN 66R16437 THE BOUNDARY OF THE WEST
LIMIT OF GERVAIS DRIVE HAS BEEN CONFIRMED UNDER THE BOUNDARIES ACT
BY
PLAN BA-1365 REGISTERED AS D538 INSTRUMENT A721241. SUBJECT TO
EASEMENT IN FAVOUR OF THE CORPORATION OF THE CITY OF NORTH YORK,
OVER
PART 17 ON PLAN 66R16437 IN A66700 TOGETHER WITH AND SUBJECT TO
RIGHTSAND EASEMENTS CREATED IN SCHEDULE A OF DECLARATION D349755 ,
CITY OF TORONTO

Address TORONTO

PIN 12037 - 0422 LT *Interest/Estate* Fee Simple

Description UNIT 50, LEVEL A, METRO TORONTO CONDOMINIUM PLAN NO. 1037 AND ITS
APPURTENANT INTEREST. THE DESCRIPTION OF THE CONDOMINIUM PROPERTY
IS :
PART OF BLOCK J ON PLAN M-864 CITY OF NORTH YORK DESIGNATED AS PARTS 1,
2,3, 4, 5, 15, 17, 22 AND 24 ON PLAN 66R16437 THE BOUNDARY OF THE WEST
LIMIT OF GERVAIS DRIVE HAS BEEN CONFIRMED UNDER THE BOUNDARIES ACT
BY
PLAN BA-1365 REGISTERED AS D538 INSTRUMENT A721241. SUBJECT TO
EASEMENT IN FAVOUR OF THE CORPORATION OF THE CITY OF NORTH YORK,
OVER
PART 17 ON PLAN 66R16437 IN A66700 TOGETHER WITH AND SUBJECT TO
RIGHTSAND EASEMENTS CREATED IN SCHEDULE A OF DECLARATION D349755 ,
CITY OF TORONTO

Address TORONTO

PIN 12037 - 0423 LT *Interest/Estate* Fee Simple

Description UNIT 51, LEVEL A, METRO TORONTO CONDOMINIUM PLAN NO. 1037 AND ITS
APPURTENANT INTEREST. THE DESCRIPTION OF THE CONDOMINIUM PROPERTY
IS :
PART OF BLOCK J ON PLAN M-864 CITY OF NORTH YORK DESIGNATED AS PARTS 1,
2,3, 4, 5, 15, 17, 22 AND 24 ON PLAN 66R16437 THE BOUNDARY OF THE WEST

Properties

060741

LIMIT OF GERVAIS DRIVE HAS BEEN CONFIRMED UNDER THE BOUNDARIES ACT BY
PLAN BA-1365 REGISTERED AS D538 INSTRUMENT A721241. SUBJECT TO EASEMENT IN FAVOUR OF THE CORPORATION OF THE CITY OF NORTH YORK, OVER
PART 17 ON PLAN 66R16437 IN A66700 TOGETHER WITH AND SUBJECT TO RIGHTSAND EASEMENTS CREATED IN SCHEDULE A OF DECLARATION D349755 , CITY OF TORONTO

Address TORONTO

PIN 12037 - 0424 LT *Interest/Estate* Fee Simple

Description UNIT 52, LEVEL A, METRO TORONTO CONDOMINIUM PLAN NO. 1037 AND ITS APPURTENANT INTEREST. THE DESCRIPTION OF THE CONDOMINIUM PROPERTY IS :
PART OF BLOCK J ON PLAN M-864 CITY OF NORTH YORK DESIGNATED AS PARTS 1, 2,3, 4, 5, 15, 17, 22 AND 24 ON PLAN 66R16437 THE BOUNDARY OF THE WEST LIMIT OF GERVAIS DRIVE HAS BEEN CONFIRMED UNDER THE BOUNDARIES ACT BY
PLAN BA-1365 REGISTERED AS D538 INSTRUMENT A721241. SUBJECT TO EASEMENT IN FAVOUR OF THE CORPORATION OF THE CITY OF NORTH YORK, OVER
PART 17 ON PLAN 66R16437 IN A66700 TOGETHER WITH AND SUBJECT TO RIGHTSAND EASEMENTS CREATED IN SCHEDULE A OF DECLARATION D349755 , CITY OF TORONTO

Address TORONTO

PIN 12037 - 0425 LT *Interest/Estate* Fee Simple

Description UNIT 53, LEVEL A, METRO TORONTO CONDOMINIUM PLAN NO. 1037 AND ITS APPURTENANT INTEREST. THE DESCRIPTION OF THE CONDOMINIUM PROPERTY IS :
PART OF BLOCK J ON PLAN M-864 CITY OF NORTH YORK DESIGNATED AS PARTS 1, 2,3, 4, 5, 15, 17, 22 AND 24 ON PLAN 66R16437 THE BOUNDARY OF THE WEST LIMIT OF GERVAIS DRIVE HAS BEEN CONFIRMED UNDER THE BOUNDARIES ACT BY
PLAN BA-1365 REGISTERED AS D538 INSTRUMENT A721241. SUBJECT TO EASEMENT IN FAVOUR OF THE CORPORATION OF THE CITY OF NORTH YORK, OVER
PART 17 ON PLAN 66R16437 IN A66700 TOGETHER WITH AND SUBJECT TO RIGHTSAND EASEMENTS CREATED IN SCHEDULE A OF DECLARATION D349755 , CITY OF TORONTO

Address TORONTO

PIN 12037 - 0426 LT *Interest/Estate* Fee Simple

Description UNIT 54, LEVEL A, METRO TORONTO CONDOMINIUM PLAN NO. 1037 AND ITS APPURTENANT INTEREST. THE DESCRIPTION OF THE CONDOMINIUM PROPERTY IS :
PART OF BLOCK J ON PLAN M-864 CITY OF NORTH YORK DESIGNATED AS PARTS 1, 2,3, 4, 5, 15, 17, 22 AND 24 ON PLAN 66R16437 THE BOUNDARY OF THE WEST LIMIT OF GERVAIS DRIVE HAS BEEN CONFIRMED UNDER THE BOUNDARIES ACT BY
PLAN BA-1365 REGISTERED AS D538 INSTRUMENT A721241. SUBJECT TO EASEMENT IN FAVOUR OF THE CORPORATION OF THE CITY OF NORTH YORK, OVER
PART 17 ON PLAN 66R16437 IN A66700 TOGETHER WITH AND SUBJECT TO RIGHTSAND EASEMENTS CREATED IN SCHEDULE A OF DECLARATION D349755 , CITY OF TORONTO

Address TORONTO

PIN 12037 - 0427 LT *Interest/Estate* Fee Simple

Description UNIT 55, LEVEL A, METRO TORONTO CONDOMINIUM PLAN NO. 1037 AND ITS APPURTENANT INTEREST. THE DESCRIPTION OF THE CONDOMINIUM PROPERTY IS :
PART OF BLOCK J ON PLAN M-864 CITY OF NORTH YORK DESIGNATED AS PARTS 1, 2,3, 4, 5, 15, 17, 22 AND 24 ON PLAN 66R16437 THE BOUNDARY OF THE WEST LIMIT OF GERVAIS DRIVE HAS BEEN CONFIRMED UNDER THE BOUNDARIES ACT BY
PLAN BA-1365 REGISTERED AS D538 INSTRUMENT A721241. SUBJECT TO EASEMENT IN FAVOUR OF THE CORPORATION OF THE CITY OF NORTH YORK, OVER
PART 17 ON PLAN 66R16437 IN A66700 TOGETHER WITH AND SUBJECT TO RIGHTSAND EASEMENTS CREATED IN SCHEDULE A OF DECLARATION D349755 , CITY OF TORONTO

Address TORONTO

PIN 12037 - 0428 LT *Interest/Estate* Fee Simple

Description UNIT 56, LEVEL A, METRO TORONTO CONDOMINIUM PLAN NO. 1037 AND ITS

Properties

000742

APPURTENANT INTEREST. THE DESCRIPTION OF THE CONDOMINIUM PROPERTY IS :
PART OF BLOCK J ON PLAN M-864 CITY OF NORTH YORK DESIGNATED AS PARTS 1, 2,3, 4, 5, 15, 17, 22 AND 24 ON PLAN 66R16437 THE BOUNDARY OF THE WEST LIMIT OF GERVAIS DRIVE HAS BEEN CONFIRMED UNDER THE BOUNDARIES ACT BY
PLAN BA-1365 REGISTERED AS D538 INSTRUMENT A721241. SUBJECT TO EASEMENT IN FAVOUR OF THE CORPORATION OF THE CITY OF NORTH YORK, OVER
PART 17 ON PLAN 66R16437 IN A66700 TOGETHER WITH AND SUBJECT TO RIGHTSAND EASEMENTS CREATED IN SCHEDULE A OF DECLARATION D349755 , CITY OF TORONTO

Address TORONTO

PIN 12037 - 0429 LT Interest/Estate Fee Simple

Description UNIT 57, LEVEL A, METRO TORONTO CONDOMINIUM PLAN NO. 1037 AND ITS APPURTENANT INTEREST. THE DESCRIPTION OF THE CONDOMINIUM PROPERTY IS :
PART OF BLOCK J ON PLAN M-864 CITY OF NORTH YORK DESIGNATED AS PARTS 1, 2,3, 4, 5, 15, 17, 22 AND 24 ON PLAN 66R16437 THE BOUNDARY OF THE WEST LIMIT OF GERVAIS DRIVE HAS BEEN CONFIRMED UNDER THE BOUNDARIES ACT BY
PLAN BA-1365 REGISTERED AS D538 INSTRUMENT A721241. SUBJECT TO EASEMENT IN FAVOUR OF THE CORPORATION OF THE CITY OF NORTH YORK, OVER
PART 17 ON PLAN 66R16437 IN A66700 TOGETHER WITH AND SUBJECT TO RIGHTSAND EASEMENTS CREATED IN SCHEDULE A OF DECLARATION D349755 , CITY OF TORONTO

Address TORONTO

PIN 12037 - 0430 LT Interest/Estate Fee Simple

Description UNIT 58, LEVEL A, METRO TORONTO CONDOMINIUM PLAN NO. 1037 AND ITS APPURTENANT INTEREST. THE DESCRIPTION OF THE CONDOMINIUM PROPERTY IS :
PART OF BLOCK J ON PLAN M-864 CITY OF NORTH YORK DESIGNATED AS PARTS 1, 2,3, 4, 5, 15, 17, 22 AND 24 ON PLAN 66R16437 THE BOUNDARY OF THE WEST LIMIT OF GERVAIS DRIVE HAS BEEN CONFIRMED UNDER THE BOUNDARIES ACT BY
PLAN BA-1365 REGISTERED AS D538 INSTRUMENT A721241. SUBJECT TO EASEMENT IN FAVOUR OF THE CORPORATION OF THE CITY OF NORTH YORK, OVER
PART 17 ON PLAN 66R16437 IN A66700 TOGETHER WITH AND SUBJECT TO RIGHTSAND EASEMENTS CREATED IN SCHEDULE A OF DECLARATION D349755 , CITY OF TORONTO

Address TORONTO

PIN 12037 - 0431 LT Interest/Estate Fee Simple

Description UNIT 59, LEVEL A, METRO TORONTO CONDOMINIUM PLAN NO. 1037 AND ITS APPURTENANT INTEREST. THE DESCRIPTION OF THE CONDOMINIUM PROPERTY IS :
PART OF BLOCK J ON PLAN M-864 CITY OF NORTH YORK DESIGNATED AS PARTS 1, 2,3, 4, 5, 15, 17, 22 AND 24 ON PLAN 66R16437 THE BOUNDARY OF THE WEST LIMIT OF GERVAIS DRIVE HAS BEEN CONFIRMED UNDER THE BOUNDARIES ACT BY
PLAN BA-1365 REGISTERED AS D538 INSTRUMENT A721241. SUBJECT TO EASEMENT IN FAVOUR OF THE CORPORATION OF THE CITY OF NORTH YORK, OVER
PART 17 ON PLAN 66R16437 IN A66700 TOGETHER WITH AND SUBJECT TO RIGHTSAND EASEMENTS CREATED IN SCHEDULE A OF DECLARATION D349755 , CITY OF TORONTO

Address TORONTO

PIN 12037 - 0432 LT Interest/Estate Fee Simple

Description UNIT 60, LEVEL A, METRO TORONTO CONDOMINIUM PLAN NO. 1037 AND ITS APPURTENANT INTEREST. THE DESCRIPTION OF THE CONDOMINIUM PROPERTY IS :
PART OF BLOCK J ON PLAN M-864 CITY OF NORTH YORK DESIGNATED AS PARTS 1, 2,3, 4, 5, 15, 17, 22 AND 24 ON PLAN 66R16437 THE BOUNDARY OF THE WEST LIMIT OF GERVAIS DRIVE HAS BEEN CONFIRMED UNDER THE BOUNDARIES ACT BY
PLAN BA-1365 REGISTERED AS D538 INSTRUMENT A721241. SUBJECT TO EASEMENT IN FAVOUR OF THE CORPORATION OF THE CITY OF NORTH YORK, OVER
PART 17 ON PLAN 66R16437 IN A66700 TOGETHER WITH AND SUBJECT TO RIGHTSAND EASEMENTS CREATED IN SCHEDULE A OF DECLARATION D349755 , CITY OF TORONTO

Address TORONTO

Properties

000743

PIN 12037 - 0433 LT *Interest/Estate* Fee Simple
Description UNIT 61, LEVEL A, METRO TORONTO CONDOMINIUM PLAN NO. 1037 AND ITS APPURTENANT INTEREST. THE DESCRIPTION OF THE CONDOMINIUM PROPERTY IS:
PART OF BLOCK J ON PLAN M-864 CITY OF NORTH YORK DESIGNATED AS PARTS 1, 2,3, 4, 5, 15, 17, 22 AND 24 ON PLAN 66R16437 THE BOUNDARY OF THE WEST LIMIT OF GERVAIS DRIVE HAS BEEN CONFIRMED UNDER THE BOUNDARIES ACT BY
PLAN BA-1365 REGISTERED AS D538 INSTRUMENT A721241. SUBJECT TO EASEMENT IN FAVOUR OF THE CORPORATION OF THE CITY OF NORTH YORK, OVER
PART 17 ON PLAN 66R16437 IN A66700 TOGETHER WITH AND SUBJECT TO RIGHTSAND EASEMENTS CREATED IN SCHEDULE A OF DECLARATION D349755 , CITY OF TORONTO
Address TORONTO

PIN 12037 - 0434 LT *Interest/Estate* Fee Simple
Description UNIT 62, LEVEL A, METRO TORONTO CONDOMINIUM PLAN NO. 1037 AND ITS APPURTENANT INTEREST. THE DESCRIPTION OF THE CONDOMINIUM PROPERTY IS:
PART OF BLOCK J ON PLAN M-864 CITY OF NORTH YORK DESIGNATED AS PARTS 1, 2,3, 4, 5, 15, 17, 22 AND 24 ON PLAN 66R16437 THE BOUNDARY OF THE WEST LIMIT OF GERVAIS DRIVE HAS BEEN CONFIRMED UNDER THE BOUNDARIES ACT BY
PLAN BA-1365 REGISTERED AS D538 INSTRUMENT A721241. SUBJECT TO EASEMENT IN FAVOUR OF THE CORPORATION OF THE CITY OF NORTH YORK, OVER
PART 17 ON PLAN 66R16437 IN A66700 TOGETHER WITH AND SUBJECT TO RIGHTSAND EASEMENTS CREATED IN SCHEDULE A OF DECLARATION D349755 , CITY OF TORONTO
Address TORONTO

PIN 12037 - 0435 LT *Interest/Estate* Fee Simple
Description UNIT 63, LEVEL A, METRO TORONTO CONDOMINIUM PLAN NO. 1037 AND ITS APPURTENANT INTEREST. THE DESCRIPTION OF THE CONDOMINIUM PROPERTY IS:
PART OF BLOCK J ON PLAN M-864 CITY OF NORTH YORK DESIGNATED AS PARTS 1, 2,3, 4, 5, 15, 17, 22 AND 24 ON PLAN 66R16437 THE BOUNDARY OF THE WEST LIMIT OF GERVAIS DRIVE HAS BEEN CONFIRMED UNDER THE BOUNDARIES ACT BY
PLAN BA-1365 REGISTERED AS D538 INSTRUMENT A721241. SUBJECT TO EASEMENT IN FAVOUR OF THE CORPORATION OF THE CITY OF NORTH YORK, OVER
PART 17 ON PLAN 66R16437 IN A66700 TOGETHER WITH AND SUBJECT TO RIGHTSAND EASEMENTS CREATED IN SCHEDULE A OF DECLARATION D349755 , CITY OF TORONTO
Address TORONTO

PIN 12037 - 0436 LT *Interest/Estate* Fee Simple
Description UNIT 64, LEVEL A, METRO TORONTO CONDOMINIUM PLAN NO. 1037 AND ITS APPURTENANT INTEREST. THE DESCRIPTION OF THE CONDOMINIUM PROPERTY IS:
PART OF BLOCK J ON PLAN M-864 CITY OF NORTH YORK DESIGNATED AS PARTS 1, 2,3, 4, 5, 15, 17, 22 AND 24 ON PLAN 66R16437 THE BOUNDARY OF THE WEST LIMIT OF GERVAIS DRIVE HAS BEEN CONFIRMED UNDER THE BOUNDARIES ACT BY
PLAN BA-1365 REGISTERED AS D538 INSTRUMENT A721241. SUBJECT TO EASEMENT IN FAVOUR OF THE CORPORATION OF THE CITY OF NORTH YORK, OVER
PART 17 ON PLAN 66R16437 IN A66700 TOGETHER WITH AND SUBJECT TO RIGHTSAND EASEMENTS CREATED IN SCHEDULE A OF DECLARATION D349755 , CITY OF TORONTO
Address TORONTO

PIN 12037 - 0437 LT *Interest/Estate* Fee Simple
Description UNIT 65, LEVEL A, METRO TORONTO CONDOMINIUM PLAN NO. 1037 AND ITS APPURTENANT INTEREST. THE DESCRIPTION OF THE CONDOMINIUM PROPERTY IS:
PART OF BLOCK J ON PLAN M-864 CITY OF NORTH YORK DESIGNATED AS PARTS 1, 2,3, 4, 5, 15, 17, 22 AND 24 ON PLAN 66R16437 THE BOUNDARY OF THE WEST LIMIT OF GERVAIS DRIVE HAS BEEN CONFIRMED UNDER THE BOUNDARIES ACT BY
PLAN BA-1365 REGISTERED AS D538 INSTRUMENT A721241. SUBJECT TO EASEMENT IN FAVOUR OF THE CORPORATION OF THE CITY OF NORTH YORK, OVER
PART 17 ON PLAN 66R16437 IN A66700 TOGETHER WITH AND SUBJECT TO RIGHTSAND EASEMENTS CREATED IN SCHEDULE A OF DECLARATION D349755 ,

Properties

063744

CITY OF TORONTO
Address TORONTO
PIN 12037 - 0438 LT *Interest/Estate* Fee Simple
Description UNIT 66, LEVEL A, METRO TORONTO CONDOMINIUM PLAN NO. 1037 AND ITS APPURTENANT INTEREST. THE DESCRIPTION OF THE CONDOMINIUM PROPERTY IS :
PART OF BLOCK J ON PLAN M-864 CITY OF NORTH YORK DESIGNATED AS PARTS 1, 2,3, 4, 5, 15, 17, 22 AND 24 ON PLAN 66R16437 THE BOUNDARY OF THE WEST LIMIT OF GERVAIS DRIVE HAS BEEN CONFIRMED UNDER THE BOUNDARIES ACT BY
PLAN BA-1365 REGISTERED AS D538 INSTRUMENT A721241. SUBJECT TO EASEMENT IN FAVOUR OF THE CORPORATION OF THE CITY OF NORTH YORK, OVER
PART 17 ON PLAN 66R16437 IN A66700 TOGETHER WITH AND SUBJECT TO RIGHTSAND EASEMENTS CREATED IN SCHEDULE A OF DECLARATION D349755 , CITY OF TORONTO

Address TORONTO
PIN 12037 - 0439 LT *Interest/Estate* Fee Simple
Description UNIT 67, LEVEL A, METRO TORONTO CONDOMINIUM PLAN NO. 1037 AND ITS APPURTENANT INTEREST. THE DESCRIPTION OF THE CONDOMINIUM PROPERTY IS :
PART OF BLOCK J ON PLAN M-864 CITY OF NORTH YORK DESIGNATED AS PARTS 1, 2,3, 4, 5, 15, 17, 22 AND 24 ON PLAN 66R16437 THE BOUNDARY OF THE WEST LIMIT OF GERVAIS DRIVE HAS BEEN CONFIRMED UNDER THE BOUNDARIES ACT BY
PLAN BA-1365 REGISTERED AS D538 INSTRUMENT A721241. SUBJECT TO EASEMENT IN FAVOUR OF THE CORPORATION OF THE CITY OF NORTH YORK, OVER
PART 17 ON PLAN 66R16437 IN A66700 TOGETHER WITH AND SUBJECT TO RIGHTSAND EASEMENTS CREATED IN SCHEDULE A OF DECLARATION D349755 , CITY OF TORONTO

Address TORONTO
PIN 12037 - 0440 LT *Interest/Estate* Fee Simple
Description UNIT 68, LEVEL A, METRO TORONTO CONDOMINIUM PLAN NO. 1037 AND ITS APPURTENANT INTEREST. THE DESCRIPTION OF THE CONDOMINIUM PROPERTY IS :
PART OF BLOCK J ON PLAN M-864 CITY OF NORTH YORK DESIGNATED AS PARTS 1, 2,3, 4, 5, 15, 17, 22 AND 24 ON PLAN 66R16437 THE BOUNDARY OF THE WEST LIMIT OF GERVAIS DRIVE HAS BEEN CONFIRMED UNDER THE BOUNDARIES ACT BY
PLAN BA-1365 REGISTERED AS D538 INSTRUMENT A721241. SUBJECT TO EASEMENT IN FAVOUR OF THE CORPORATION OF THE CITY OF NORTH YORK, OVER
PART 17 ON PLAN 66R16437 IN A66700 TOGETHER WITH AND SUBJECT TO RIGHTSAND EASEMENTS CREATED IN SCHEDULE A OF DECLARATION D349755 , CITY OF TORONTO

Address TORONTO
PIN 12037 - 0441 LT *Interest/Estate* Fee Simple
Description UNIT 69, LEVEL A, METRO TORONTO CONDOMINIUM PLAN NO. 1037 AND ITS APPURTENANT INTEREST. THE DESCRIPTION OF THE CONDOMINIUM PROPERTY IS :
PART OF BLOCK J ON PLAN M-864 CITY OF NORTH YORK DESIGNATED AS PARTS 1, 2,3, 4, 5, 15, 17, 22 AND 24 ON PLAN 66R16437 THE BOUNDARY OF THE WEST LIMIT OF GERVAIS DRIVE HAS BEEN CONFIRMED UNDER THE BOUNDARIES ACT BY
PLAN BA-1365 REGISTERED AS D538 INSTRUMENT A721241. SUBJECT TO EASEMENT IN FAVOUR OF THE CORPORATION OF THE CITY OF NORTH YORK, OVER
PART 17 ON PLAN 66R16437 IN A66700 TOGETHER WITH AND SUBJECT TO RIGHTSAND EASEMENTS CREATED IN SCHEDULE A OF DECLARATION D349755 , CITY OF TORONTO

Address TORONTO
PIN 12037 - 0442 LT *Interest/Estate* Fee Simple
Description UNIT 70, LEVEL A, METRO TORONTO CONDOMINIUM PLAN NO. 1037 AND ITS APPURTENANT INTEREST. THE DESCRIPTION OF THE CONDOMINIUM PROPERTY IS :
PART OF BLOCK J ON PLAN M-864 CITY OF NORTH YORK DESIGNATED AS PARTS 1, 2,3, 4, 5, 15, 17, 22 AND 24 ON PLAN 66R16437 THE BOUNDARY OF THE WEST LIMIT OF GERVAIS DRIVE HAS BEEN CONFIRMED UNDER THE BOUNDARIES ACT BY
PLAN BA-1365 REGISTERED AS D538 INSTRUMENT A721241. SUBJECT TO

Properties

000745

EASEMENT IN FAVOUR OF THE CORPORATION OF THE CITY OF NORTH YORK,
OVER
PART 17 ON PLAN 66R16437 IN A66700 TOGETHER WITH AND SUBJECT TO
RIGHTSAND EASEMENTS CREATED IN SCHEDULE A OF DECLARATION D349755 ,
CITY OF TORONTO

Address TORONTO

PIN 12037 - 0443 LT *Interest/Estate* Fee Simple

Description UNIT 71, LEVEL A, METRO TORONTO CONDOMINIUM PLAN NO. 1037 AND ITS
APPURTENANT INTEREST. THE DESCRIPTION OF THE CONDOMINIUM PROPERTY
IS :
PART OF BLOCK J ON PLAN M-864 CITY OF NORTH YORK DESIGNATED AS PARTS 1,
2,3, 4, 5, 15, 17, 22 AND 24 ON PLAN 66R16437 THE BOUNDARY OF THE WEST
LIMIT OF GERVAIS DRIVE HAS BEEN CONFIRMED UNDER THE BOUNDARIES ACT
BY
PLAN BA-1365 REGISTERED AS D538 INSTRUMENT A721241. SUBJECT TO
EASEMENT IN FAVOUR OF THE CORPORATION OF THE CITY OF NORTH YORK,
OVER
PART 17 ON PLAN 66R16437 IN A66700 TOGETHER WITH AND SUBJECT TO
RIGHTSAND EASEMENTS CREATED IN SCHEDULE A OF DECLARATION D349755 ,
CITY OF TORONTO

Address TORONTO

PIN 12037 - 0444 LT *Interest/Estate* Fee Simple

Description UNIT 72, LEVEL A, METRO TORONTO CONDOMINIUM PLAN NO. 1037 AND ITS
APPURTENANT INTEREST. THE DESCRIPTION OF THE CONDOMINIUM PROPERTY
IS :
PART OF BLOCK J ON PLAN M-864 CITY OF NORTH YORK DESIGNATED AS PARTS 1,
2,3, 4, 5, 15, 17, 22 AND 24 ON PLAN 66R16437 THE BOUNDARY OF THE WEST
LIMIT OF GERVAIS DRIVE HAS BEEN CONFIRMED UNDER THE BOUNDARIES ACT
BY
PLAN BA-1365 REGISTERED AS D538 INSTRUMENT A721241. SUBJECT TO
EASEMENT IN FAVOUR OF THE CORPORATION OF THE CITY OF NORTH YORK,
OVER
PART 17 ON PLAN 66R16437 IN A66700 TOGETHER WITH AND SUBJECT TO
RIGHTSAND EASEMENTS CREATED IN SCHEDULE A OF DECLARATION D349755 ,
CITY OF TORONTO

Address TORONTO

PIN 12037 - 0445 LT *Interest/Estate* Fee Simple

Description UNIT 73, LEVEL A, METRO TORONTO CONDOMINIUM PLAN NO. 1037 AND ITS
APPURTENANT INTEREST. THE DESCRIPTION OF THE CONDOMINIUM PROPERTY
IS :
PART OF BLOCK J ON PLAN M-864 CITY OF NORTH YORK DESIGNATED AS PARTS 1,
2,3, 4, 5, 15, 17, 22 AND 24 ON PLAN 66R16437 THE BOUNDARY OF THE WEST
LIMIT OF GERVAIS DRIVE HAS BEEN CONFIRMED UNDER THE BOUNDARIES ACT
BY
PLAN BA-1365 REGISTERED AS D538 INSTRUMENT A721241. SUBJECT TO
EASEMENT IN FAVOUR OF THE CORPORATION OF THE CITY OF NORTH YORK,
OVER
PART 17 ON PLAN 66R16437 IN A66700 TOGETHER WITH AND SUBJECT TO
RIGHTSAND EASEMENTS CREATED IN SCHEDULE A OF DECLARATION D349755 ,
CITY OF TORONTO

Address TORONTO

PIN 12037 - 0446 LT *Interest/Estate* Fee Simple

Description UNIT 74, LEVEL A, METRO TORONTO CONDOMINIUM PLAN NO. 1037 AND ITS
APPURTENANT INTEREST. THE DESCRIPTION OF THE CONDOMINIUM PROPERTY
IS :
PART OF BLOCK J ON PLAN M-864 CITY OF NORTH YORK DESIGNATED AS PARTS 1,
2,3, 4, 5, 15, 17, 22 AND 24 ON PLAN 66R16437 THE BOUNDARY OF THE WEST
LIMIT OF GERVAIS DRIVE HAS BEEN CONFIRMED UNDER THE BOUNDARIES ACT
BY
PLAN BA-1365 REGISTERED AS D538 INSTRUMENT A721241. SUBJECT TO
EASEMENT IN FAVOUR OF THE CORPORATION OF THE CITY OF NORTH YORK,
OVER
PART 17 ON PLAN 66R16437 IN A66700 TOGETHER WITH AND SUBJECT TO
RIGHTSAND EASEMENTS CREATED IN SCHEDULE A OF DECLARATION D349755 ,
CITY OF TORONTO

Address TORONTO

PIN 12037 - 0447 LT *Interest/Estate* Fee Simple

Description UNIT 75, LEVEL A, METRO TORONTO CONDOMINIUM PLAN NO. 1037 AND ITS
APPURTENANT INTEREST. THE DESCRIPTION OF THE CONDOMINIUM PROPERTY
IS :
PART OF BLOCK J ON PLAN M-864 CITY OF NORTH YORK DESIGNATED AS PARTS 1,
2,3, 4, 5, 15, 17, 22 AND 24 ON PLAN 66R16437 THE BOUNDARY OF THE WEST

Properties

333746

LIMIT OF GERVAIS DRIVE HAS BEEN CONFIRMED UNDER THE BOUNDARIES ACT BY
PLAN BA-1365 REGISTERED AS D538 INSTRUMENT A721241. SUBJECT TO EASEMENT IN FAVOUR OF THE CORPORATION OF THE CITY OF NORTH YORK, OVER
PART 17 ON PLAN 66R16437 IN A66700 TOGETHER WITH AND SUBJECT TO RIGHTSAND EASEMENTS CREATED IN SCHEDULE A OF DECLARATION D349755 , CITY OF TORONTO

Address SCARBOROUGH

PIN 12037 - 0448 LT *Interest/Estate* Fee Simple

Description UNIT 76, LEVEL A, METRO TORONTO CONDOMINIUM PLAN NO. 1037 AND ITS APPURTENANT INTEREST. THE DESCRIPTION OF THE CONDOMINIUM PROPERTY IS :
PART OF BLOCK J ON PLAN M-864 CITY OF NORTH YORK DESIGNATED AS PARTS 1, 2,3, 4, 5, 15, 17, 22 AND 24 ON PLAN 66R16437 THE BOUNDARY OF THE WEST LIMIT OF GERVAIS DRIVE HAS BEEN CONFIRMED UNDER THE BOUNDARIES ACT BY
PLAN BA-1365 REGISTERED AS D538 INSTRUMENT A721241. SUBJECT TO EASEMENT IN FAVOUR OF THE CORPORATION OF THE CITY OF NORTH YORK, OVER
PART 17 ON PLAN 66R16437 IN A66700 TOGETHER WITH AND SUBJECT TO RIGHTSAND EASEMENTS CREATED IN SCHEDULE A OF DECLARATION D349755 , CITY OF TORONTO

Address TORONTO

PIN 12037 - 0449 LT *Interest/Estate* Fee Simple

Description UNIT 77, LEVEL A, METRO TORONTO CONDOMINIUM PLAN NO. 1037 AND ITS APPURTENANT INTEREST. THE DESCRIPTION OF THE CONDOMINIUM PROPERTY IS :
PART OF BLOCK J ON PLAN M-864 CITY OF NORTH YORK DESIGNATED AS PARTS 1, 2,3, 4, 5, 15, 17, 22 AND 24 ON PLAN 66R16437 THE BOUNDARY OF THE WEST LIMIT OF GERVAIS DRIVE HAS BEEN CONFIRMED UNDER THE BOUNDARIES ACT BY
PLAN BA-1365 REGISTERED AS D538 INSTRUMENT A721241. SUBJECT TO EASEMENT IN FAVOUR OF THE CORPORATION OF THE CITY OF NORTH-YORK, OVER
PART 17 ON PLAN 66R16437 IN A66700 TOGETHER WITH AND SUBJECT TO RIGHTSAND EASEMENTS CREATED IN SCHEDULE A OF DECLARATION D349755 , CITY OF TORONTO

Address TORONTO

PIN 12037 - 0450 LT *Interest/Estate* Fee Simple

Description UNIT 78, LEVEL A, METRO TORONTO CONDOMINIUM PLAN NO. 1037 AND ITS APPURTENANT INTEREST. THE DESCRIPTION OF THE CONDOMINIUM PROPERTY IS :
PART OF BLOCK J ON PLAN M-864 CITY OF NORTH YORK DESIGNATED AS PARTS 1, 2,3, 4, 5, 15, 17, 22 AND 24 ON PLAN 66R16437 THE BOUNDARY OF THE WEST LIMIT OF GERVAIS DRIVE HAS BEEN CONFIRMED UNDER THE BOUNDARIES ACT BY
PLAN BA-1365 REGISTERED AS D538 INSTRUMENT A721241. SUBJECT TO EASEMENT IN FAVOUR OF THE CORPORATION OF THE CITY OF NORTH YORK, OVER
PART 17 ON PLAN 66R16437 IN A66700 TOGETHER WITH AND SUBJECT TO RIGHTSAND EASEMENTS CREATED IN SCHEDULE A OF DECLARATION D349755 , CITY OF TORONTO

Address TORONTO

PIN 12037 - 0451 LT *Interest/Estate* Fee Simple

Description UNIT 79, LEVEL A, METRO TORONTO CONDOMINIUM PLAN NO. 1037 AND ITS APPURTENANT INTEREST. THE DESCRIPTION OF THE CONDOMINIUM PROPERTY IS :
PART OF BLOCK J ON PLAN M-864 CITY OF NORTH YORK DESIGNATED AS PARTS 1, 2,3, 4, 5, 15, 17, 22 AND 24 ON PLAN 66R16437 THE BOUNDARY OF THE WEST LIMIT OF GERVAIS DRIVE HAS BEEN CONFIRMED UNDER THE BOUNDARIES ACT BY
PLAN BA-1365 REGISTERED AS D538 INSTRUMENT A721241. SUBJECT TO EASEMENT IN FAVOUR OF THE CORPORATION OF THE CITY OF NORTH YORK, OVER
PART 17 ON PLAN 66R16437 IN A66700 TOGETHER WITH AND SUBJECT TO RIGHTSAND EASEMENTS CREATED IN SCHEDULE A OF DECLARATION D349755 , CITY OF TORONTO

Address TORONTO

PIN 12037 - 0452 LT *Interest/Estate* Fee Simple

Description UNIT 80, LEVEL A, METRO TORONTO CONDOMINIUM PLAN NO. 1037 AND ITS

Properties

060747

APPURTENANT INTEREST. THE DESCRIPTION OF THE CONDOMINIUM PROPERTY IS :
PART OF BLOCK J ON PLAN M-864 CITY OF NORTH YORK DESIGNATED AS PARTS 1, 2,3, 4, 5, 15, 17, 22 AND 24 ON PLAN 66R16437 THE BOUNDARY OF THE WEST LIMIT OF GERVAIS DRIVE HAS BEEN CONFIRMED UNDER THE BOUNDARIES ACT BY
PLAN BA-1365 REGISTERED AS D538 INSTRUMENT A721241. SUBJECT TO EASEMENT IN FAVOUR OF THE CORPORATION OF THE CITY OF NORTH YORK, OVER
PART 17 ON PLAN 66R16437 IN A66700 TOGETHER WITH AND SUBJECT TO RIGHTSAND EASEMENTS CREATED IN SCHEDULE A OF DECLARATION D349755 , CITY OF TORONTO

Address TORONTO

PIN 12037 - 0453 LT *Interest/Estate* Fee Simple

Description UNIT 81, LEVEL A, METRO TORONTO CONDOMINIUM PLAN NO. 1037 AND ITS APPURTENANT INTEREST. THE DESCRIPTION OF THE CONDOMINIUM PROPERTY IS :
PART OF BLOCK J ON PLAN M-864 CITY OF NORTH YORK DESIGNATED AS PARTS 1, 2,3, 4, 5, 15, 17, 22 AND 24 ON PLAN 66R16437 THE BOUNDARY OF THE WEST LIMIT OF GERVAIS DRIVE HAS BEEN CONFIRMED UNDER THE BOUNDARIES ACT BY
PLAN BA-1365 REGISTERED AS D538 INSTRUMENT A721241. SUBJECT TO EASEMENT IN FAVOUR OF THE CORPORATION OF THE CITY OF NORTH YORK, OVER
PART 17 ON PLAN 66R16437 IN A66700 TOGETHER WITH AND SUBJECT TO RIGHTSAND EASEMENTS CREATED IN SCHEDULE A OF DECLARATION D349755 , CITY OF TORONTO

Address TORONTO

PIN 12037 - 0454 LT *Interest/Estate* Fee Simple

Description UNIT 82, LEVEL A, METRO TORONTO CONDOMINIUM PLAN NO. 1037 AND ITS APPURTENANT INTEREST. THE DESCRIPTION OF THE CONDOMINIUM PROPERTY IS :
PART OF BLOCK J ON PLAN M-864 CITY OF NORTH YORK DESIGNATED AS PARTS 1, 2,3, 4, 5, 15, 17, 22 AND 24 ON PLAN 66R16437 THE BOUNDARY OF THE WEST LIMIT OF GERVAIS DRIVE HAS BEEN CONFIRMED UNDER THE BOUNDARIES ACT BY
PLAN BA-1365 REGISTERED AS D538 INSTRUMENT A721241. SUBJECT TO EASEMENT IN FAVOUR OF THE CORPORATION OF THE CITY OF NORTH YORK, OVER
PART 17 ON PLAN 66R16437 IN A66700 TOGETHER WITH AND SUBJECT TO RIGHTSAND EASEMENTS CREATED IN SCHEDULE A OF DECLARATION D349755 , CITY OF TORONTO

Address TORONTO

PIN 12037 - 0455 LT *Interest/Estate* Fee Simple

Description UNIT 83, LEVEL A, METRO TORONTO CONDOMINIUM PLAN NO. 1037 AND ITS APPURTENANT INTEREST. THE DESCRIPTION OF THE CONDOMINIUM PROPERTY IS :
PART OF BLOCK J ON PLAN M-864 CITY OF NORTH YORK DESIGNATED AS PARTS 1, 2,3, 4, 5, 15, 17, 22 AND 24 ON PLAN 66R16437 THE BOUNDARY OF THE WEST LIMIT OF GERVAIS DRIVE HAS BEEN CONFIRMED UNDER THE BOUNDARIES ACT BY
PLAN BA-1365 REGISTERED AS D538 INSTRUMENT A721241. SUBJECT TO EASEMENT IN FAVOUR OF THE CORPORATION OF THE CITY OF NORTH YORK, OVER
PART 17 ON PLAN 66R16437 IN A66700 TOGETHER WITH AND SUBJECT TO RIGHTSAND EASEMENTS CREATED IN SCHEDULE A OF DECLARATION D349755 , CITY OF TORONTO

Address TORONTO

PIN 12037 - 0456 LT *Interest/Estate* Fee Simple

Description UNIT 84, LEVEL A, METRO TORONTO CONDOMINIUM PLAN NO. 1037 AND ITS APPURTENANT INTEREST. THE DESCRIPTION OF THE CONDOMINIUM PROPERTY IS :
PART OF BLOCK J ON PLAN M-864 CITY OF NORTH YORK DESIGNATED AS PARTS 1, 2,3, 4, 5, 15, 17, 22 AND 24 ON PLAN 66R16437 THE BOUNDARY OF THE WEST LIMIT OF GERVAIS DRIVE HAS BEEN CONFIRMED UNDER THE BOUNDARIES ACT BY
PLAN BA-1365 REGISTERED AS D538 INSTRUMENT A721241. SUBJECT TO EASEMENT IN FAVOUR OF THE CORPORATION OF THE CITY OF NORTH YORK, OVER
PART 17 ON PLAN 66R16437 IN A66700 TOGETHER WITH AND SUBJECT TO RIGHTSAND EASEMENTS CREATED IN SCHEDULE A OF DECLARATION D349755 , CITY OF TORONTO

Address TORONTO

Properties

090748

PIN 12037 - 0457 LT *Interest/Estate* Fee Simple
Description UNIT 85, LEVEL A, METRO TORONTO CONDOMINIUM PLAN NO. 1037 AND ITS APPURTENANT INTEREST. THE DESCRIPTION OF THE CONDOMINIUM PROPERTY IS :
PART OF BLOCK J ON PLAN M-864 CITY OF NORTH YORK DESIGNATED AS PARTS 1, 2,3, 4, 5, 15, 17, 22 AND 24 ON PLAN 66R16437 THE BOUNDARY OF THE WEST LIMIT OF GERVAIS DRIVE HAS BEEN CONFIRMED UNDER THE BOUNDARIES ACT BY
PLAN BA-1365 REGISTERED AS D538 INSTRUMENT A721241. SUBJECT TO EASEMENT IN FAVOUR OF THE CORPORATION OF THE CITY OF NORTH YORK, OVER
PART 17 ON PLAN 66R16437 IN A66700 TOGETHER WITH AND SUBJECT TO RIGHTSAND EASEMENTS CREATED IN SCHEDULE A OF DECLARATION D349755 , CITY OF TORONTO
Address TORONTO

PIN 12037 - 0458 LT *Interest/Estate* Fee Simple
Description UNIT 86, LEVEL A, METRO TORONTO CONDOMINIUM PLAN NO. 1037 AND ITS APPURTENANT INTEREST. THE DESCRIPTION OF THE CONDOMINIUM PROPERTY IS :
PART OF BLOCK J ON PLAN M-864 CITY OF NORTH YORK DESIGNATED AS PARTS 1, 2,3, 4, 5, 15, 17, 22 AND 24 ON PLAN 66R16437 THE BOUNDARY OF THE WEST LIMIT OF GERVAIS DRIVE HAS BEEN CONFIRMED UNDER THE BOUNDARIES ACT BY
PLAN BA-1365 REGISTERED AS D538 INSTRUMENT A721241. SUBJECT TO EASEMENT IN FAVOUR OF THE CORPORATION OF THE CITY OF NORTH YORK, OVER
PART 17 ON PLAN 66R16437 IN A66700 TOGETHER WITH AND SUBJECT TO RIGHTSAND EASEMENTS CREATED IN SCHEDULE A OF DECLARATION D349755 , CITY OF TORONTO
Address TORONTO

PIN 12037 - 0459 LT *Interest/Estate* Fee Simple
Description UNIT 87, LEVEL A, METRO TORONTO CONDOMINIUM PLAN NO. 1037 AND ITS APPURTENANT INTEREST. THE DESCRIPTION OF THE CONDOMINIUM PROPERTY IS :
PART OF BLOCK J ON PLAN M-864 CITY OF NORTH YORK DESIGNATED AS PARTS 1, 2,3, 4, 5, 15, 17, 22 AND 24 ON PLAN 66R16437 THE BOUNDARY OF THE WEST LIMIT OF GERVAIS DRIVE HAS BEEN CONFIRMED UNDER THE BOUNDARIES ACT BY
PLAN BA-1365 REGISTERED AS D538 INSTRUMENT A721241. SUBJECT TO EASEMENT IN FAVOUR OF THE CORPORATION OF THE CITY OF NORTH YORK, OVER
PART 17 ON PLAN 66R16437 IN A66700 TOGETHER WITH AND SUBJECT TO RIGHTSAND EASEMENTS CREATED IN SCHEDULE A OF DECLARATION D349755 , CITY OF TORONTO
Address TORONTO

PIN 12037 - 0460 LT *Interest/Estate* Fee Simple
Description UNIT 88, LEVEL A, METRO TORONTO CONDOMINIUM PLAN NO. 1037 AND ITS APPURTENANT INTEREST. THE DESCRIPTION OF THE CONDOMINIUM PROPERTY IS :
PART OF BLOCK J ON PLAN M-864 CITY OF NORTH YORK DESIGNATED AS PARTS 1, 2,3, 4, 5, 15, 17, 22 AND 24 ON PLAN 66R16437 THE BOUNDARY OF THE WEST LIMIT OF GERVAIS DRIVE HAS BEEN CONFIRMED UNDER THE BOUNDARIES ACT BY
PLAN BA-1365 REGISTERED AS D538 INSTRUMENT A721241. SUBJECT TO EASEMENT IN FAVOUR OF THE CORPORATION OF THE CITY OF NORTH YORK, OVER
PART 17 ON PLAN 66R16437 IN A66700 TOGETHER WITH AND SUBJECT TO RIGHTSAND EASEMENTS CREATED IN SCHEDULE A OF DECLARATION D349755 , CITY OF TORONTO
Address TORONTO

PIN 12037 - 0461 LT *Interest/Estate* Fee Simple
Description UNIT 89, LEVEL A, METRO TORONTO CONDOMINIUM PLAN NO. 1037 AND ITS APPURTENANT INTEREST. THE DESCRIPTION OF THE CONDOMINIUM PROPERTY IS :
PART OF BLOCK J ON PLAN M-864 CITY OF NORTH YORK DESIGNATED AS PARTS 1, 2,3, 4, 5, 15, 17, 22 AND 24 ON PLAN 66R16437 THE BOUNDARY OF THE WEST LIMIT OF GERVAIS DRIVE HAS BEEN CONFIRMED UNDER THE BOUNDARIES ACT BY
PLAN BA-1365 REGISTERED AS D538 INSTRUMENT A721241. SUBJECT TO EASEMENT IN FAVOUR OF THE CORPORATION OF THE CITY OF NORTH YORK, OVER
PART 17 ON PLAN 66R16437 IN A66700 TOGETHER WITH AND SUBJECT TO RIGHTSAND EASEMENTS CREATED IN SCHEDULE A OF DECLARATION D349755 ,

.Properties

987749

CITY OF TORONTO
Address TORONTO
PIN 12037 - 0462 LT *Interest/Estate* Fee Simple
Description UNIT 90, LEVEL A, METRO TORONTO CONDOMINIUM PLAN NO. 1037 AND ITS APPURTENANT INTEREST. THE DESCRIPTION OF THE CONDOMINIUM PROPERTY IS :
PART OF BLOCK J ON PLAN M-864 CITY OF NORTH YORK DESIGNATED AS PARTS 1, 2,3, 4, 5, 15, 17, 22 AND 24 ON PLAN 66R16437 THE BOUNDARY OF THE WEST LIMIT OF GERVAIS DRIVE HAS BEEN CONFIRMED UNDER THE BOUNDARIES ACT BY
PLAN BA-1365 REGISTERED AS D538 INSTRUMENT A721241. SUBJECT TO EASEMENT IN FAVOUR OF THE CORPORATION OF THE CITY OF NORTH YORK, OVER
PART 17 ON PLAN 66R16437 IN A66700 TOGETHER WITH AND SUBJECT TO RIGHTSAND EASEMENTS CREATED IN SCHEDULE A OF DECLARATION D349755 , CITY OF TORONTO

Address TORONTO
PIN 12037 - 0463 LT *Interest/Estate* Fee Simple
Description UNIT 91, LEVEL A, METRO TORONTO CONDOMINIUM PLAN NO. 1037 AND ITS APPURTENANT INTEREST. THE DESCRIPTION OF THE CONDOMINIUM PROPERTY IS :
PART OF BLOCK J ON PLAN M-864 CITY OF NORTH YORK DESIGNATED AS PARTS 1, 2,3, 4, 5, 15, 17, 22 AND 24 ON PLAN 66R16437 THE BOUNDARY OF THE WEST LIMIT OF GERVAIS DRIVE HAS BEEN CONFIRMED UNDER THE BOUNDARIES ACT BY
PLAN BA-1365 REGISTERED AS D538 INSTRUMENT A721241. SUBJECT TO EASEMENT IN FAVOUR OF THE CORPORATION OF THE CITY OF NORTH YORK, OVER
PART 17 ON PLAN 66R16437 IN A66700 TOGETHER WITH AND SUBJECT TO RIGHTSAND EASEMENTS CREATED IN SCHEDULE A OF DECLARATION D349755 , CITY OF TORONTO

Address TORONTO
PIN 12037 - 0464 LT *Interest/Estate* Fee Simple
Description UNIT 92, LEVEL A, METRO TORONTO CONDOMINIUM PLAN NO. 1037 AND ITS APPURTENANT INTEREST. THE DESCRIPTION OF THE CONDOMINIUM PROPERTY IS :
PART OF BLOCK J ON PLAN M-864 CITY OF NORTH YORK DESIGNATED AS PARTS 1, 2,3, 4, 5, 15, 17, 22 AND 24 ON PLAN 66R16437 THE BOUNDARY OF THE WEST LIMIT OF GERVAIS DRIVE HAS BEEN CONFIRMED UNDER THE BOUNDARIES ACT BY
PLAN BA-1365 REGISTERED AS D538 INSTRUMENT A721241. SUBJECT TO EASEMENT IN FAVOUR OF THE CORPORATION OF THE CITY OF NORTH YORK, OVER
PART 17 ON PLAN 66R16437 IN A66700 TOGETHER WITH AND SUBJECT TO RIGHTSAND EASEMENTS CREATED IN SCHEDULE A OF DECLARATION D349755 , CITY OF TORONTO

Address TORONTO
PIN 12037 - 0465 LT *Interest/Estate* Fee Simple
Description UNIT 93, LEVEL A, METRO TORONTO CONDOMINIUM PLAN NO. 1037 AND ITS APPURTENANT INTEREST. THE DESCRIPTION OF THE CONDOMINIUM PROPERTY IS :
PART OF BLOCK J ON PLAN M-864 CITY OF NORTH YORK DESIGNATED AS PARTS 1, 2,3, 4, 5, 15, 17, 22 AND 24 ON PLAN 66R16437 THE BOUNDARY OF THE WEST LIMIT OF GERVAIS DRIVE HAS BEEN CONFIRMED UNDER THE BOUNDARIES ACT BY
PLAN BA-1365 REGISTERED AS D538 INSTRUMENT A721241. SUBJECT TO EASEMENT IN FAVOUR OF THE CORPORATION OF THE CITY OF NORTH YORK, OVER
PART 17 ON PLAN 66R16437 IN A66700 TOGETHER WITH AND SUBJECT TO RIGHTSAND EASEMENTS CREATED IN SCHEDULE A OF DECLARATION D349755 , CITY OF TORONTO

Address TORONTO
PIN 12037 - 0466 LT *Interest/Estate* Fee Simple
Description UNIT 94, LEVEL A, METRO TORONTO CONDOMINIUM PLAN NO. 1037 AND ITS APPURTENANT INTEREST. THE DESCRIPTION OF THE CONDOMINIUM PROPERTY IS :
PART OF BLOCK J ON PLAN M-864 CITY OF NORTH YORK DESIGNATED AS PARTS 1, 2,3, 4, 5, 15, 17, 22 AND 24 ON PLAN 66R16437 THE BOUNDARY OF THE WEST LIMIT OF GERVAIS DRIVE HAS BEEN CONFIRMED UNDER THE BOUNDARIES ACT BY
PLAN BA-1365 REGISTERED AS D538 INSTRUMENT A721241. SUBJECT TO

Properties

030750

EASEMENT IN FAVOUR OF THE CORPORATION OF THE CITY OF NORTH YORK,
OVER
PART 17 ON PLAN 66R16437 IN A66700 TOGETHER WITH AND SUBJECT TO
RIGHTSAND EASEMENTS CREATED IN SCHEDULE A OF DECLARATION D349755 ,
CITY OF TORONTO

Address TORONTO

PIN 12037 - 0467 LT *Interest/Estate* *Fee Simple*

Description UNIT 95, LEVEL A, METRO TORONTO CONDOMINIUM PLAN NO. 1037 AND ITS
APPURTENANT INTEREST. THE DESCRIPTION OF THE CONDOMINIUM PROPERTY
IS :
PART OF BLOCK J ON PLAN M-864 CITY OF NORTH YORK DESIGNATED AS PARTS 1,
2,3, 4, 5, 15, 17, 22 AND 24 ON PLAN 66R16437 THE BOUNDARY OF THE WEST
LIMIT OF GERVAIS DRIVE HAS BEEN CONFIRMED UNDER THE BOUNDARIES ACT
BY
PLAN BA-1365 REGISTERED AS D538 INSTRUMENT A721241. SUBJECT TO
EASEMENT IN FAVOUR OF THE CORPORATION OF THE CITY OF NORTH YORK,
OVER
PART 17 ON PLAN 66R16437 IN A66700 TOGETHER WITH AND SUBJECT TO
RIGHTSAND EASEMENTS CREATED IN SCHEDULE A OF DECLARATION D349755 ,
CITY OF TORONTO

Address TORONTO

PIN 12037 - 0468 LT *Interest/Estate* *Fee Simple*

Description UNIT 96, LEVEL A, METRO TORONTO CONDOMINIUM PLAN NO. 1037 AND ITS
APPURTENANT INTEREST. THE DESCRIPTION OF THE CONDOMINIUM PROPERTY
IS :
PART OF BLOCK J ON PLAN M-864 CITY OF NORTH YORK DESIGNATED AS PARTS 1,
2,3, 4, 5, 15, 17, 22 AND 24 ON PLAN 66R16437 THE BOUNDARY OF THE WEST
LIMIT OF GERVAIS DRIVE HAS BEEN CONFIRMED UNDER THE BOUNDARIES ACT
BY
PLAN BA-1365 REGISTERED AS D538 INSTRUMENT A721241. SUBJECT TO
EASEMENT IN FAVOUR OF THE CORPORATION OF THE CITY OF NORTH YORK,
OVER
PART 17 ON PLAN 66R16437 IN A66700 TOGETHER WITH AND SUBJECT TO
RIGHTSAND EASEMENTS CREATED IN SCHEDULE A OF DECLARATION D349755 ,
CITY OF TORONTO

Address TORONTO

PIN 12037 - 0469 LT *Interest/Estate* *Fee Simple*

Description UNIT 97, LEVEL A, METRO TORONTO CONDOMINIUM PLAN NO. 1037 AND ITS
APPURTENANT INTEREST. THE DESCRIPTION OF THE CONDOMINIUM PROPERTY
IS :
PART OF BLOCK J ON PLAN M-864 CITY OF NORTH YORK DESIGNATED AS PARTS 1,
2,3, 4, 5, 15, 17, 22 AND 24 ON PLAN 66R16437 THE BOUNDARY OF THE WEST
LIMIT OF GERVAIS DRIVE HAS BEEN CONFIRMED UNDER THE BOUNDARIES ACT
BY
PLAN BA-1365 REGISTERED AS D538 INSTRUMENT A721241. SUBJECT TO
EASEMENT IN FAVOUR OF THE CORPORATION OF THE CITY OF NORTH YORK,
OVER
PART 17 ON PLAN 66R16437 IN A66700 TOGETHER WITH AND SUBJECT TO
RIGHTSAND EASEMENTS CREATED IN SCHEDULE A OF DECLARATION D349755 ,
CITY OF TORONTO

Address TORONTO

PIN 12037 - 0470 LT *Interest/Estate* *Fee Simple*

Description UNIT 98, LEVEL A, METRO TORONTO CONDOMINIUM PLAN NO. 1037 AND ITS
APPURTENANT INTEREST. THE DESCRIPTION OF THE CONDOMINIUM PROPERTY
IS :
PART OF BLOCK J ON PLAN M-864 CITY OF NORTH YORK DESIGNATED AS PARTS 1,
2,3, 4, 5, 15, 17, 22 AND 24 ON PLAN 66R16437 THE BOUNDARY OF THE WEST
LIMIT OF GERVAIS DRIVE HAS BEEN CONFIRMED UNDER THE BOUNDARIES ACT
BY
PLAN BA-1365 REGISTERED AS D538 INSTRUMENT A721241. SUBJECT TO
EASEMENT IN FAVOUR OF THE CORPORATION OF THE CITY OF NORTH YORK,
OVER
PART 17 ON PLAN 66R16437 IN A66700 TOGETHER WITH AND SUBJECT TO
RIGHTSAND EASEMENTS CREATED IN SCHEDULE A OF DECLARATION D349755 ,
CITY OF TORONTO

Address TORONTO

PIN 12037 - 0471 LT *Interest/Estate* *Fee Simple*

Description UNIT 99, LEVEL A, METRO TORONTO CONDOMINIUM PLAN NO. 1037 AND ITS
APPURTENANT INTEREST. THE DESCRIPTION OF THE CONDOMINIUM PROPERTY
IS :
PART OF BLOCK J ON PLAN M-864 CITY OF NORTH YORK DESIGNATED AS PARTS 1,
2,3, 4, 5, 15, 17, 22 AND 24 ON PLAN 66R16437 THE BOUNDARY OF THE WEST

Properties

000751

LIMIT OF GERVAIS DRIVE HAS BEEN CONFIRMED UNDER THE BOUNDARIES ACT BY
PLAN BA-1365 REGISTERED AS D538 INSTRUMENT A721241. SUBJECT TO EASEMENT IN FAVOUR OF THE CORPORATION OF THE CITY OF NORTH YORK, OVER
PART 17 ON PLAN 66R16437 IN A66700 TOGETHER WITH AND SUBJECT TO RIGHTSAND EASEMENTS CREATED IN SCHEDULE A OF DECLARATION D349755 , CITY OF TORONTO

Address TORONTO

PIN 12037 - 0472 LT *Interest/Estate* Fee Simple

Description UNIT 100, LEVEL A, METRO TORONTO CONDOMINIUM PLAN NO. 1037 AND ITS APPURTENANT INTEREST. THE DESCRIPTION OF THE CONDOMINIUM PROPERTY IS :
PART OF BLOCK J ON PLAN M-864 CITY OF NORTH YORK DESIGNATED AS PARTS 1, 2,3, 4, 5, 15, 17, 22 AND 24 ON PLAN 66R16437 THE BOUNDARY OF THE WEST LIMIT OF GERVAIS DRIVE HAS BEEN CONFIRMED UNDER THE BOUNDARIES ACT BY
PLAN BA-1365 REGISTERED AS D538 INSTRUMENT A721241. SUBJECT TO EASEMENT IN FAVOUR OF THE CORPORATION OF THE CITY OF NORTH YORK, OVER
PART 17 ON PLAN 66R16437 IN A66700 TOGETHER WITH AND SUBJECT TO RIGHTSAND EASEMENTS CREATED IN SCHEDULE A OF DECLARATION D349755 , CITY OF TORONTO

Address TORONTO

PIN 12037 - 0475 LT *Interest/Estate* Fee Simple

Description UNIT 103, LEVEL A, METRO TORONTO CONDOMINIUM PLAN NO. 1037 AND ITS APPURTENANT INTEREST. THE DESCRIPTION OF THE CONDOMINIUM PROPERTY IS :
PART OF BLOCK J ON PLAN M-864 CITY OF NORTH YORK DESIGNATED AS PARTS 1, 2,3, 4, 5, 15, 17, 22 AND 24 ON PLAN 66R16437 THE BOUNDARY OF THE WEST LIMIT OF GERVAIS DRIVE HAS BEEN CONFIRMED UNDER THE BOUNDARIES ACT BY
PLAN BA-1365 REGISTERED AS D538 INSTRUMENT A721241. SUBJECT TO EASEMENT IN FAVOUR OF THE CORPORATION OF THE CITY OF NORTH YORK, OVER
PART 17 ON PLAN 66R16437 IN A66700 TOGETHER WITH AND SUBJECT TO RIGHTSAND EASEMENTS CREATED IN SCHEDULE A OF DECLARATION D349755 , CITY OF TORONTO

Address TORONTO

PIN 12037 - 0476 LT *Interest/Estate* Fee Simple

Description UNIT 104, LEVEL A, METRO TORONTO CONDOMINIUM PLAN NO. 1037 AND ITS APPURTENANT INTEREST. THE DESCRIPTION OF THE CONDOMINIUM PROPERTY IS :
PART OF BLOCK J ON PLAN M-864 CITY OF NORTH YORK DESIGNATED AS PARTS 1, 2,3, 4, 5, 15, 17, 22 AND 24 ON PLAN 66R16437 THE BOUNDARY OF THE WEST LIMIT OF GERVAIS DRIVE HAS BEEN CONFIRMED UNDER THE BOUNDARIES ACT BY
PLAN BA-1365 REGISTERED AS D538 INSTRUMENT A721241. SUBJECT TO EASEMENT IN FAVOUR OF THE CORPORATION OF THE CITY OF NORTH YORK, OVER
PART 17 ON PLAN 66R16437 IN A66700 TOGETHER WITH AND SUBJECT TO RIGHTSAND EASEMENTS CREATED IN SCHEDULE A OF DECLARATION D349755 , CITY OF TORONTO

Address TORONTO

PIN 12037 - 0477 LT *Interest/Estate* Fee Simple

Description UNIT 105, LEVEL A, METRO TORONTO CONDOMINIUM PLAN NO. 1037 AND ITS APPURTENANT INTEREST. THE DESCRIPTION OF THE CONDOMINIUM PROPERTY IS :
PART OF BLOCK J ON PLAN M-864 CITY OF NORTH YORK DESIGNATED AS PARTS 1, 2,3, 4, 5, 15, 17, 22 AND 24 ON PLAN 66R16437 THE BOUNDARY OF THE WEST LIMIT OF GERVAIS DRIVE HAS BEEN CONFIRMED UNDER THE BOUNDARIES ACT BY
PLAN BA-1365 REGISTERED AS D538 INSTRUMENT A721241. SUBJECT TO EASEMENT IN FAVOUR OF THE CORPORATION OF THE CITY OF NORTH YORK, OVER
PART 17 ON PLAN 66R16437 IN A66700 TOGETHER WITH AND SUBJECT TO RIGHTSAND EASEMENTS CREATED IN SCHEDULE A OF DECLARATION D349755 , CITY OF TORONTO

Address TORONTO

PIN 12037 - 0478 LT *Interest/Estate* Fee Simple

Description UNIT 106, LEVEL A, METRO TORONTO CONDOMINIUM PLAN NO. 1037 AND ITS

Properties

000752

APPURTENANT INTEREST. THE DESCRIPTION OF THE CONDOMINIUM PROPERTY IS :
PART OF BLOCK J ON PLAN M-864 CITY OF NORTH YORK DESIGNATED AS PARTS 1, 2,3, 4, 5, 15, 17, 22 AND 24 ON PLAN 66R16437 THE BOUNDARY OF THE WEST LIMIT OF GERVAIS DRIVE HAS BEEN CONFIRMED UNDER THE BOUNDARIES ACT BY
PLAN BA-1365 REGISTERED AS D538 INSTRUMENT A721241. SUBJECT TO EASEMENT IN FAVOUR OF THE CORPORATION OF THE CITY OF NORTH YORK, OVER
PART 17 ON PLAN 66R16437 IN A66700 TOGETHER WITH AND SUBJECT TO RIGHTSAND EASEMENTS CREATED IN SCHEDULE A OF DECLARATION D349755 , CITY OF TORONTO

Address TORONTO

PIN 12037 - 0479 LT *Interest/Estate* Fee Simple

Description UNIT 107, LEVEL A, METRO TORONTO CONDOMINIUM PLAN NO. 1037 AND ITS APPURTENANT INTEREST. THE DESCRIPTION OF THE CONDOMINIUM PROPERTY IS :
PART OF BLOCK J ON PLAN M-864 CITY OF NORTH YORK DESIGNATED AS PARTS 1, 2,3, 4, 5, 15, 17, 22 AND 24 ON PLAN 66R16437 THE BOUNDARY OF THE WEST LIMIT OF GERVAIS DRIVE HAS BEEN CONFIRMED UNDER THE BOUNDARIES ACT BY
PLAN BA-1365 REGISTERED AS D538 INSTRUMENT A721241. SUBJECT TO EASEMENT IN FAVOUR OF THE CORPORATION OF THE CITY OF NORTH YORK, OVER
PART 17 ON PLAN 66R16437 IN A66700 TOGETHER WITH AND SUBJECT TO RIGHTSAND EASEMENTS CREATED IN SCHEDULE A OF DECLARATION D349755 , CITY OF TORONTO

Address TORONTO

PIN 12037 - 0480 LT *Interest/Estate* Fee Simple

Description UNIT 108, LEVEL A, METRO TORONTO CONDOMINIUM PLAN NO. 1037 AND ITS APPURTENANT INTEREST. THE DESCRIPTION OF THE CONDOMINIUM PROPERTY IS :
PART OF BLOCK J ON PLAN M-864 CITY OF NORTH YORK DESIGNATED AS PARTS 1, 2,3, 4, 5, 15, 17, 22 AND 24 ON PLAN 66R16437 THE BOUNDARY OF THE WEST LIMIT OF GERVAIS DRIVE HAS BEEN CONFIRMED UNDER THE BOUNDARIES ACT BY
PLAN BA-1365 REGISTERED AS D538 INSTRUMENT A721241. SUBJECT TO EASEMENT IN FAVOUR OF THE CORPORATION OF THE CITY OF NORTH YORK, OVER
PART 17 ON PLAN 66R16437 IN A66700 TOGETHER WITH AND SUBJECT TO RIGHTSAND EASEMENTS CREATED IN SCHEDULE A OF DECLARATION D349755 , CITY OF TORONTO

Address TORONTO

PIN 12037 - 0481 LT *Interest/Estate* Fee Simple

Description UNIT 109, LEVEL A, METRO TORONTO CONDOMINIUM PLAN NO. 1037 AND ITS APPURTENANT INTEREST. THE DESCRIPTION OF THE CONDOMINIUM PROPERTY IS :
PART OF BLOCK J ON PLAN M-864 CITY OF NORTH YORK DESIGNATED AS PARTS 1, 2,3, 4, 5, 15, 17, 22 AND 24 ON PLAN 66R16437 THE BOUNDARY OF THE WEST LIMIT OF GERVAIS DRIVE HAS BEEN CONFIRMED UNDER THE BOUNDARIES ACT BY
PLAN BA-1365 REGISTERED AS D538 INSTRUMENT A721241. SUBJECT TO EASEMENT IN FAVOUR OF THE CORPORATION OF THE CITY OF NORTH YORK, OVER
PART 17 ON PLAN 66R16437 IN A66700 TOGETHER WITH AND SUBJECT TO RIGHTSAND EASEMENTS CREATED IN SCHEDULE A OF DECLARATION D349755 , CITY OF TORONTO

Address TORONTO

PIN 12037 - 0482 LT *Interest/Estate* Fee Simple

Description UNIT 110, LEVEL A, METRO TORONTO CONDOMINIUM PLAN NO. 1037 AND ITS APPURTENANT INTEREST. THE DESCRIPTION OF THE CONDOMINIUM PROPERTY IS :
PART OF BLOCK J ON PLAN M-864 CITY OF NORTH YORK DESIGNATED AS PARTS 1, 2,3, 4, 5, 15, 17, 22 AND 24 ON PLAN 66R16437 THE BOUNDARY OF THE WEST LIMIT OF GERVAIS DRIVE HAS BEEN CONFIRMED UNDER THE BOUNDARIES ACT BY
PLAN BA-1365 REGISTERED AS D538 INSTRUMENT A721241. SUBJECT TO EASEMENT IN FAVOUR OF THE CORPORATION OF THE CITY OF NORTH YORK, OVER
PART 17 ON PLAN 66R16437 IN A66700 TOGETHER WITH AND SUBJECT TO RIGHTSAND EASEMENTS CREATED IN SCHEDULE A OF DECLARATION D349755 , CITY OF TORONTO

Address TORONTO

SCHEDULE "B"

RECEIVER CERTIFICATE

CERTIFICATE NO. _____

AMOUNT \$_____

1. THIS IS TO CERTIFY that Collins Barrow Toronto Limited, the receiver (the "Receiver") of the assets, undertakings and properties of Wynford Professional Centre Ltd. (the "Debtor") acquired for, or used in relation to a business carried on by the Debtor, including all proceeds thereof (the "Property") appointed by Order of the Ontario Superior Court of Justice (Commercial List) (the "Court") dated the 2nd of April, 2014 (the "Order") made in an action having Court file number _____-CL-_____, has received as such Receiver from the holder of this certificate (the "Lender") the principal sum of \$_____, being part of the total principal sum of \$_____ which the Receiver is authorized to borrow under and pursuant to the Order.

2. The principal sum evidenced by this certificate is payable on demand by the Lender with interest thereon calculated and compounded [daily][monthly not in advance on the _____ day of each month] after the date hereof at a notional rate per annum equal to the rate of _____ per cent above the prime commercial lending rate of Bank of _____ from time to time.

3. Such principal sum with interest thereon is, by the terms of the Order, together with the principal sums and interest thereon of all other certificates issued by the Receiver pursuant to the Order or to any further order of the Court, a charge upon the whole of the Property, in priority to the security interests of any other person, but subject to the priority of the charges set out in the Order and in the *Bankruptcy and Insolvency Act*, and the right of the Receiver to indemnify itself out of such Property in respect of its remuneration and expenses.

4. All sums payable in respect of principal and interest under this certificate are payable at the main office of the Lender at Toronto, Ontario.

5. Until all liability in respect of this certificate has been terminated, no certificates creating charges ranking or purporting to rank in priority to this certificate shall be issued by the Receiver

to any person other than the holder of this certificate without the prior written consent of the holder of this certificate.

6. The charge securing this certificate shall operate so as to permit the Receiver to deal with the Property as authorized by the Order and as authorized by any further or other order of the Court.

7. The Receiver does not undertake, and it is not under any personal liability, to pay any sum in respect of which it may issue certificates under the terms of the Order.

DATED the ____ day of _____, 2014.

Collins Barrow Toronto Limited, solely in its capacity as Receiver of the Property, and not in its personal capacity

Per: _____

Name:

Title:

**TREZ CAPITAL LIMITED
PARTNERSHIP et al.**

- and -

**WYNFORD PROFESSIONAL
CENTRE LTD. et al.**

Applicant(s)

Respondent(s)

Court File No.: CV-14-10493-00CL

**ONTARIO
SUPERIOR COURT OF JUSTICE
(COMMERCIAL LIST)**

IN THE MATTER OF Section 101 of the
Courts of Justice Act and Section 243 of the *Bankruptcy and
Insolvency Act*

PROCEEDING COMMENCED AT TORONTO

ORDER

ROBINS APPLEBY LLP

Barristers + Solicitors
2600 - 120 Adelaide Street West
Toronto, ON M5H 1T1

Irving Marks LSUC No.: 19979H

imarks@robapp.com
Tel: (416) 360-3329

Dominique Michaud LSUC No.: 56871V

dmichaud@robapp.com
Tel: (416) 360-3795
Fax: (416) 868-0306

Lawyers for the Applicants

TREZ CAPITAL LIMITED
PARTNERSHIP ET AL.

-and- WYNFORD PROFESSIONAL CENTRE
LTD.

Applicants

Respondents

Court File No. CV-14-10493-00CL

**ONTARIO
SUPERIOR COURT OF JUSTICE
COMMERCIAL LIST**

IN THE MATTER OF Section 101 of the
Courts of Justice Act and Section 243 of the
Bankruptcy and Insolvency Act

PROCEEDING COMMENCED AT
TORONTO

AFFIDAVIT OF GAETANO COSCIA

ROBINS APPLEBY LLP

Barristers + Solicitors
2600 - 120 Adelaide Street West
Toronto ON M5H 1T1

Irving Marks LSUC #19979H

Tel: (416) 360-3329

Dominique Michaud LSUC #56871V

Tel: (416) 360-3795

Fax: (416) 868-0306

Lawyers for the Applicants

TAB 2

Court File No. CV-14-10493-00CL

**ONTARIO
SUPERIOR COURT OF JUSTICE
COMMERCIAL LIST**

IN THE MATTER OF Section 101 of the
Courts of Justice Act and Section 243 of the *Bankruptcy and Insolvency Act*

BETWEEN:

**TREZ CAPITAL LIMITED PARTNERSHIP and COMPUTERSHARE
TRUST COMPANY OF CANADA**

Applicants

- and -

WYNFORD PROFESSIONAL CENTRE LTD. and GLOBAL MILLS INC.

Respondents

AFFIDAVIT OF ROBERT COHEN, Q.C.

I, Robert Cohen, of the City of Toronto in the Province of Ontario, MAKE OATH AND
SAY:

1. I have read the affidavit of Gaetano Coscia sworn February 9, 2015 (the "**Coscia Affidavit**"). Unless otherwise defined herein, I adopt the defined terms in the Coscia Affidavit.
2. This affidavit is sworn in response to the motion brought by Metro Toronto Condominium Corporation No. 1037 ("**MTCC 1037**"), in which MTCC 1037 claims priority over the Trez Mortgage (defined below) for unpaid common element arrears allegedly owing by the Borrower (defined below) ("**MTCC 1037 Motion**").




Background

3. I am a partner at Blaney McMurtry LLP ("**Blaneys**") in Toronto, Ontario. I have been practicing in the area of real estate law for 42 years, with a large part of my practice consisting of commercial real estate financing work. I am the senior real estate counsel for Trez Capital Limited Partnership ("**TCLP**") and Trez Capital Corporation ("**Trez**"). I also indirectly do work for Computershare Trust Company of Canada ("**Computershare**") on various loans when Computershare holds mortgage security as custodian for Trez and TCLP. I will refer to TCLP, Trez and Computershare collectively as the "**Lender**" in this affidavit.

4. I, together with an associate lawyer at my firm, Roman Pekaruk ("**Mr. Pekaruk**"), acted for the Lender with respect to the first mortgage loan from the Lender to the Wynford Professional Centre Ltd. (the "**Borrower**" or "**Wynford**") for multiple condominium units (the "**Wynford Units**") at the condominium property municipally known as 18 Wynford Drive, Toronto, Ontario (the "**Property**"). I will refer the above referenced loan to the Borrower in this affidavit as the "**Loan**".

Retainer and Due Diligence

5. Blaneys was retained by the Lender to act for it on the Loan transaction in or around February, 2013. Before my firm was retained, the Lender and the Borrower had already negotiated the business terms of the Loan and entered into a commitment letter dated February 19, 2013 (the "**Commitment Letter**"). My firm's mandate was to ensure that the Lender obtained good and valid security for the Loan in accordance with the terms of the Commitment Letter.



6. When the Loan transaction was being completed, both Mr. Pekaruk and myself were aware that the borrower's shareholders, officers and directors, Norma Walton ("**Norma**") and Ronald Walton ("**Ron**"), were lawyers, in addition to being involved in commercial real estate industry. Attached as Exhibit "A" is the Identification Verification Form provided to the Lender by Norma and Ron wherein each identifies their occupation as a "Lawyer".

7. Further, Blaneys was previously familiar with Norma, Ron and Rose and Thistle, having acted for the Lender on an earlier mortgage transaction between the Lender and Global Mills Inc., a Rose and Thistle related company, in October, 2012.

8. The Borrower was independently represented in respect of the Loan by J. Todd Holmes ("**Mr. Holmes**"), formerly of Devry Smith Frank LLP. My firm had no direct communication of any form with the principals of the Borrower, and all the security instruments were provided to my firm by Mr. Holmes' office.

9. As part of the transaction, Mr. Holmes's office delivered to Blaneys two separate status certificates from MTCC 1037 dated March 6, 2013, one in respect of the condominium units (the "**Condominium Status Certificate**") and one in respect of the parking units (the "**Parking Status Certificate**") (collectively the "**Status Certificates**").

10. The Status Certificates:

(a) stated that Wynford was not in default of payment of common element expenses for the Wynford Units (paragraph 5 of the Condominium Status Certificate and paragraph 1 of the Parking Status Certificate);

(b) appended a list of all the Wynford Units, which stated under the column for "Common Expenses Payment" that the Wynford Units were "Not in default"

(schedule attached to the Condominium Status Certificate and the Parking Status Certificate); and

(c) stated that the MTCC 1037 reserve fund was in good order (paragraphs 13-16 of the Condominium Status Certificate).

A Copy of the Condominium Status Certificate is attached as Exhibit "F" to the Coscia Affidavit.

A Copy of the Parking Status Certificate is attached as Exhibit "G" to the Coscia Affidavit.

11. In addition to the Status Certificates, Blaneys also obtained a Statutory Declaration sworn by Norma dated March 6, 2013 (the "**Statutory Declaration**"). The Statutory Declaration stated, *inter alia*, that:

(a) Norma was unaware of any corporation who would have any claim or interest in the Property that is adverse or inconsistent with the Borrower's title (paragraph 3);

(b) there was no special assessments contemplated by MTCC 1037 and that there are no legal actions pending or in conflict by or against MTCC 1037 (paragraph 12);

(c) the Borrower had complied with all terms, conditions, rules and regulations contained in the Condominium Declaration, By-Laws and Regulations since the Borrower purchased the Wynford Units (paragraph 14); and

(d) the representations made to the Lender in the Wynford Commitment and the other related security arising therefrom was true and accurate (paragraph 31).

A copy of the Statutory Declaration is attached as Exhibit "H" to the Coscia Affidavit.

12. My firm obtained copies of the parcel registers, showing deleted instruments, for 95 of the Wynford Units, as required by Chicago Title Insurance Company, which title insured the

transaction. These searches did not reveal any statutory liens registered against the Wynford Units pursuant to section 85 of the *Condominium Act, 1998*. Further, at no time prior to Lender becoming aware of the common element arrears as described in paragraph 26 of the Coscia Affidavit was Blaneys aware of Wynford's failure to make its common element fee payments.

The Lender Exercised Due Diligence

13. I do not agree with the evidence in the affidavit of Daleechand Naraine sworn January 14, 2015 (the "**Naraine Affidavit**"). The fact that Norma and Ron were members of the board of directors of MTCC 1037 and the fact that Norma signed the Status Certificates did not raise any suspicions. This did not (and does not) seem unusual to me, given that:

- (a) Norma and Ron were shareholders, officers and directors of Wynford;
- (b) Wynford owned approximately 70% of the condominium units in the Wynford Property; and
- (c) it is common for principals of companies owning a large number of condominium units to be voted in as members of the board of directors of the condominium corporation established to govern the condominium in which the company owns such units.

14. Further, as aforementioned, the Borrower was represented by its own independent lawyer, and the principals of the Borrower were practicing lawyers. In the circumstances there was no reason to believe that the Borrower was acting dishonestly or that the information provided by Mr. Holmes, as the Borrower's lawyer, which included the Status Certificates, was incorrect or fraudulent.

15. I also disagree with the assertion in the Naraine Affidavit that the Lender failed to

exercise proper due diligence by relying on "old financial statements" and not requesting updated financial statements upon receipt of the Status Certificates.


16. The accepted practice among commercial real estate lawyers in Ontario when acting for lenders on mortgage financing transactions is that they rely on statements made in status certificates provided by the condominium corporations and in the statutory declarations provided by borrowers. Further, they do not insist on the delivery of up-to-date financial statements. In fact, this reliance is codified in sections 76(4) and 76(6) of the *Condominium Act, 1998*.

17. When my firm obtained the Status Certificates and the Statutory Declaration in this case, there was nothing unusual and there were no "red flags" raised concerning any of the parties or the transaction, notwithstanding that the financial statements were not up-to-date. Therefore, there was no reason, nor obligation in law, to look behind either the Status Certificates or the Statutory Declaration or to make additional inquiries about the statements therein.

SWORN BEFORE ME at the ^{County} City of
Balm Beach in the State of Florida on the
10th day of February, 2015.

Pamela Easton
Notary Public for the State of Florida


Robert Cohen
ROBERT COHEN, Q.C.



TAB A

THIS IS EXHIBIT "A" REFERRED TO IN
THE AFFIDAVIT OF ROBERT COHEN
SWORN BEFORE ME THIS 10TH DAY
OF FEBRUARY, 2015

Pamela Easton
A Commissioner, Notary, Etc.



Identification Verification Form

CLIENT NAME: Norma Walton

I, J. Todd Holmes, attest that (i) I understand and accept that I am acting as an agent on behalf of the mortgagee for the purpose of ascertaining the identity of the Borrower, Guarantor and/or Signing Officer listed below; (ii) I am currently in good standing and entitled to practice law without any restrictions; (iii) I have personally met with each individual; (iv) I have examined **two valid and current** original identification documents from the lists in Appendix A as recorded below, one of which includes a photograph of the individual and was issued by a federal, territorial or provincial government, and have been verified by me in accordance with the *Proceeds of Crime (Money Laundering) and Terrorist Financing Regulations* of Canada and (v) **I attach a photocopy of both sides of each ID hereto.**

| Last Name | First Name | Middle Name | Date of Birth <small>(e.g. May 14, 1975)</small> | Occupation <small>(include title and industry)</small> |
|-------------------|-----------------------------------|-------------|---|---|
| WALTON, Norma | | | June 1, 1970 | Lawyer |
| Address | | | City | Country |
| 92 Truman Road | | | Toronto | Canada |
| ID Type | ID Number | | Country & Province/State of Issuance <small>(e.g. Ontario, Canada)</small> | |
| Driver's Licence | W 0 3 2 3 - 5 9 7 5 7 - 0 5 6 0 1 | | Ontario, Canada | |
| ID Type | ID Number | | Country & Province/State of Issuance <small>(e.g. Ontario, Canada)</small> | |
| Canadian Passport | Q H 0 8 0 4 3 7 | | Ontario, Canada | |

THIRD PARTY CERTIFICATION FOR BORROWER ONLY: (not required for guarantor) (check appropriate box)

I hereby certify that I/Corporation will be the (or one of the) registered owner(s) of the property on closing and:

the property **will not** be used by, or on behalf of, or is for the benefit of, a third party. OR the property **will** be used by, or on behalf of, or is for the benefit of, a third party.²

POLITICALLY EXPOSED PERSON (PEP) OFFICIAL CERTIFICATION: (check appropriate box)


I hereby certify that I or members of my family are:

NOT a Politically Exposed Person as defined in Appendix "A". OR a Politically Exposed Person, as defined in Appendix "A".

CLIENT SIGNATURE: 

¹ Vague description such as "Business-for-Self", "self-employed", "consultant", "investor", "business owner", "businessman", "entrepreneur" or "Signing Officer" is **not acceptable**. The occupation must clearly reflect the nature of the work and the industry in which it is performed.

² If you check this box you **must** also complete the attached Appendix "B" Third Party Information Form.

Signature of Solicitor (acting as an agent): 

Name (please print): J. Todd Holmes


Date: MARCH 6, 2013

Please be sure client signs the PEP & 3rd Party Declaration, above

Identification Verification Form


CLIENT NAME: Norma Walton

I, J. Todd Holmes, attest that (i) I understand and accept that I am acting as an agent on behalf of the mortgagee for the purpose of ascertaining the identity of the Borrower, Guarantor and/or Signing Officer listed below; (ii) I am currently in good standing and entitled to practice law without any restrictions (iii) I have personally met with each individual; (iv) I have examined **two valid and current** original identification documents from the lists in Appendix A as recorded below, one of which includes a photograph of the individual and was issued by a federal, territorial or provincial government, and have been verified by me in accordance with the *Proceeds of Crime (Money Laundering) and Terrorist Financing Regulations* of Canada and (v) I **attach a photocopy of both sides of each ID hereto.**

| | | | | |
|--|-----------------------------------|-------------|--|---|
| Last Name | First Name | Middle Name | Date of Birth <small>(e.g.: May 13, 1975)</small> | Occupation <small>(include title and industry)</small> |
| WALTON, Norma | | | June 1, 1970 | Lawyer |
| Address | | | City | Country |
| 92 Truman Road | | | Toronto | Canada |
| ID Type | ID Number | | Country & Province/State of Issuance <small>(e.g.: Ontario, Canada)</small> | |
| Driver's Licence | W 0 3 2 3 - 5 9 7 5 7 - 0 5 6 0 1 | | Ontario, Canada | |
| ID Type | ID Number | | Country & Province/State of Issuance <small>(e.g.: Ontario, Canada)</small> | |
| Canadian Passport | Q H 0 8 0 4 3 7 | | Ontario, Canada | |
| THIRD PARTY CERTIFICATION FOR BORROWER ONLY: (not required for guarantor) (check appropriate box) | | | | |
| I hereby certify that I/Corporation will be the (or one of the) registered owner(s) of the property on closing and: | | | | |
| <input checked="" type="checkbox"/> the property will not be used by, or on behalf of, or is for the benefit of, a third party. | | OR | <input type="checkbox"/> the property will be used by, or on behalf of, or is for the benefit of, a third party. ² | |
| POLITICALLY EXPOSED PERSON (PEP) OFFICIAL CERTIFICATION: (check appropriate box) | | | | |
| I hereby certify that I or members of my family are: | | | | |
| <input checked="" type="checkbox"/> NOT a Politically Exposed Person as defined in Appendix "A". | | OR | <input type="checkbox"/> a Politically Exposed Person, as defined in Appendix "A". | |
| CLIENT SIGNATURE:  | | | | |

¹ Vague description such as "Business-for-Self", "self-employed", "consultant", "investor", "business owner", "businessman", "entrepreneur" or "Signing Officer" is **not acceptable**. The occupation must clearly reflect the nature of the work and the industry in which it is performed.

² If you check this box you **must** also complete the attached Appendix "B" Third Party Information Form.


Signature of Solicitor (acting as an agent): 

Name (please print): J. Todd Holmes

Date: MARCH 6, 2013

Please be sure client signs the PEP & 3rd Party Declaration, above





Identification Verification Form

CLIENT NAME: Ronauld Walton

I, J. Todd Holmes, attest that (i) I understand and accept that I am acting as an agent on behalf of the mortgagee for the purpose of ascertaining the identity of the Borrower, Guarantor and/or Signing Officer listed below; (ii) I am currently in good standing and entitled to practice law without any restrictions (iii) I have personally met with each individual; (iv) I have examined **two valid and current** original identification documents from the lists in Appendix A as recorded below, one of which includes a photograph of the individual and was issued by a federal, territorial or provincial government, and have been verified by me in accordance with the *Proceeds of Crime (Money Laundering) and Terrorist Financing Regulations* of Canada and (v) **I attach a photocopy of both sides of each ID hereto.**

| | | | | |
|-------------------|-----------------------------------|-------------|---|--|
| Last Name | First Name | Middle Name | Date of Birth <small>(e.g. May 14, 1975)</small> | Occupation <small>(include title and industry)</small> |
| WALTON, Ronauld | | | August 11, 1959 | Lawyer |
| Address | | | City | Country |
| 92 Truman Road | | | Toronto | Canada |
| ID Type | ID Number | | | Country & Province/State of Issuance <small>(e.g., Ontario, Canada)</small> |
| Driver's Licence | W 0 3 2 3 - 6 6 8 4 5 - 9 0 8 1 1 | | | Ontario, Canada |
| ID Type | ID Number | | | Country & Province/State of Issuance <small>(e.g., Ontario, Canada)</small> |
| Canadian Passport | Q H 0 8 0 0 2 5 | | | Ontario, Canada |

THIRD PARTY CERTIFICATION FOR BORROWER ONLY: (not required for guarantor) (check appropriate box)

I hereby certify that I/Corporation will be the (or one of the) registered owner(s) of the property on closing and:

the property **will not** be used by, or on behalf of, or is for the benefit of, a third party. OR the property **will** be used by, or on behalf of, or is for the benefit of, a third party.²

POLITICALLY EXPOSED PERSON (PEP) OFFICIAL CERTIFICATION: (check appropriate box)

I hereby certify that I or members of my family are:

NOT a Politically Exposed Person as defined in Appendix "A". OR a Politically Exposed Person, as defined in Appendix "A".

CLIENT SIGNATURE:

¹ Vague description such as "Business-for-Self", "self-employed"/"consultant", "investor", "business owner", "businessman", "entrepreneur" or "Signing Officer" is **not acceptable**. The occupation must clearly reflect the nature of the work and the industry in which it is performed.

² If you check this box you **must** also complete the attached Appendix "B" Third Party Information Form.

Signature of Solicitor (acting as an agent):

Name (please print): J. Todd Holmes

Date: March 6, 2013

Please be sure client signs the PEP & 3rd Party Declaration, above

Identification Verification Form

CLIENT NAME: Ronald Walton

I, J. Todd Holmes, attest that (i) I understand and accept that I am acting as an agent on behalf of the mortgagee for the purpose of ascertaining the identity of the **Borrower, Guarantor and/or Signing Officer** listed below; (ii) I am currently in good standing and entitled to practice law without any restrictions (iii) I have personally met with each individual; (iv) I have examined **two valid and current** original identification documents from the lists in Appendix A as recorded below, one of which includes a photograph of the individual and was issued by a federal, territorial or provincial government, and have been verified by me in accordance with the *Proceeds of Crime (Money Laundering) and Terrorist Financing Regulations* of Canada and (v) I **attach a photocopy of both sides of each ID hereto.**

| | | | | |
|-------------------|-----------------------------------|--------------------|---|---|
| Last Name | First Name | Middle Name | Date of Birth <small>(e.g.: May 14, 1975)</small> | Occupation <small>(include title and industry)</small> |
| WALTON, Ronald | | | August 11, 1959 | Lawyer |
| Address | | | City | Country |
| 92 Truman Road | | | Toronto | Canada |
| ID Type | ID Number | | | Country & Province/State of Issuance <small>(e.g.: Ontario, Canada)</small> |
| Driver's Licence | W 0 3 2 3 - 6 6 8 4 5 - 9 0 8 1 1 | | | Ontario, Canada |
| ID Type | ID Number | | | Country & Province/State of Issuance <small>(e.g.: Ontario, Canada)</small> |
| Canadian Passport | Q H 0 8 0 0 2 5 | | | Ontario, Canada |

THIRD PARTY CERTIFICATION FOR BORROWER ONLY: (not required for guarantor) (check appropriate box)

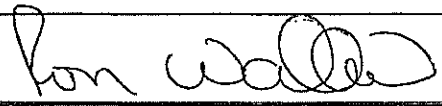
I hereby certify that I/Corporation will be the (or one of the) registered owner(s) of the property on closing and:

the property **will not** be used by, or on behalf of, or is for the benefit of, a third party. **OR** the property **will** be used by, or on behalf of, or is for the benefit of, a third party.²

POLITICALLY EXPOSED PERSON (PEP) OFFICIAL CERTIFICATION: (check appropriate box)


I hereby certify that I or members of my family are:

NOT a Politically Exposed Person as defined in Appendix "A". **OR** a Politically Exposed Person, as defined in Appendix "A".

CLIENT SIGNATURE: 

¹ Vague description such as "Business-for-Self", "self-employed", "consultant", "investor", "business owner", "businessman", "entrepreneur" or "Signing Officer" is **not acceptable**. The occupation must clearly reflect the nature of the work and the industry in which it is performed.

² If you check this box you **must** also complete the attached Appendix "B" Third Party Information Form.


Signature of Solicitor (acting as an agent): 

Name (please print): J. Todd Holmes

Date: March 6, 2013

Please be sure client signs the PEP & 3rd Party Declaration, above





TREZ CAPITAL LIMITED
PARTNERSHIP ET AL.

-and- WYNFORD PROFESSIONAL CENTRE
LTD.

Applicants

Respondents

Court File No. CV-14-10493-00CL

**ONTARIO
SUPERIOR COURT OF JUSTICE
COMMERCIAL LIST**

IN THE MATTER OF Section 101 of the
Courts of Justice Act and Section 243 of the
Bankruptcy and Insolvency Act

PROCEEDING COMMENCED AT
TORONTO

AFFIDAVIT OF ROBERT COHEN

ROBINS APPLEBY LLP

Barristers + Solicitors
2600 - 120 Adelaide Street West
Toronto ON M5H 1T1

Irving Marks LSUC #19979H

Tel: (416) 360-3329

Dominique Michaud LSUC #56871V

Tel: (416) 360-3795

Fax: (416) 868-0306

Lawyers for the Applicants

TREZ CAPITAL LIMITED
PARTNERSHIP ET AL.

-and-
LTD.

WYNFORD PROFESSIONAL CENTRE

Applicants

Respondents

Court File No. CV-14-10493-00CL

**ONTARIO
SUPERIOR COURT OF JUSTICE
COMMERCIAL LIST**

IN THE MATTER OF Section 101 of the
Courts of Justice Act and Section 243 of the
Bankruptcy and Insolvency Act

PROCEEDING COMMENCED AT
TORONTO

**RESPONDING MOTION RECORD
OF THE APPLICANTS
(VOLUME 2 OF 2)**

ROBINS APPLEBY LLP

Barristers + Solicitors
2600 – 120 Adelaide Street W
Toronto, Ontario M5H 1T1

Irving Marks LUSC #19979H

imarks@robapp.com
Tel: 416.360.3329

Dominique Michaud LSUC #56871V

dmichaud@robapp.com
Tel: 416.360.3795
Fax: 416.868.0306

Lawyers for the Applicants