

**ONTARIO  
SUPERIOR COURT OF JUSTICE  
COMMERCIAL LIST**

IN THE MATTER OF Section 101 of the  
*Courts of Justice Act* and Section 243 of the *Bankruptcy and Insolvency Act*

BETWEEN:

**TREZ CAPITAL LIMITED PARTNERSHIP and COMPUTERSHARE  
TRUST COMPANY OF CANADA**

Applicants

- and -

**WYNFORD PROFESSIONAL CENTRE LTD. and GLOBAL MILLS INC.**

Respondents

**SECOND FURTHER SUPPLEMENTARY RESPONDING MOTION RECORD  
OF THE APPLICANTS, TREZ CAPITAL LIMITED PARTNERSHIP and  
COMPUTERSHARE TRUST COMPANY OF CANADA**

April 22, 2015

**ROBINS APPLEBY LLP**  
Barristers + Solicitors  
2600 – 120 Adelaide Street W  
Toronto, Ontario M5H 1T1

**Irving Marks LUSC #19979H**  
imarks@robapp.com  
Tel: 416.360.3329

**Dominique Michaud LSUC #56871V**  
dmichaud@robapp.com  
Tel: 416.360.3795  
Fax: 416.868.0306

Lawyers for the Applicants, Trez Capital Limited  
Partnership and Computershare Trust Company of  
Canada

**TO: THE SERVICE LIST**

Service List

**Robins Appleby LLP**  
Barristers & Solicitors  
2600-120 Adelaide Street West  
Toronto, ON M5H 1T1

Irving Marks  
E-mail: [imarks@robapp.com](mailto:imarks@robapp.com)  
Dominique Michaud  
E-mail: [dmichaud@robapp.com](mailto:dmichaud@robapp.com)  
Tel: 416-360-3795  
Fax: 416-868-0306

Counsel to Trez Capital Limited  
Partnership

**Lenczner Slaght Griffin LLP**  
Barristers & Solicitors  
2600-130 Adelaide Street West  
Toronto, ON M5H 3P5

Peter Griffin  
E-mail: [pgriffin@litigate.com](mailto:pgriffin@litigate.com)  
Shara N. Roy  
E-mail: [sroy@litigate.com](mailto:sroy@litigate.com)  
Tel: 416-865-0500  
Fax: 416-865-9010

Counsel to DBDC Spadina Ltd. and Dr.  
Stanley Bernstein

**Cohen, Sabsay LLP**  
357 Bay Street, Suite 901  
Toronto, ON M5H 2T7

Howard C. Cohen  
E-mail: [cohen@cohensabsay.com](mailto:cohen@cohensabsay.com)  
Tel: 888-626-1102  
Fax: 416-364-0083

Counsel to Ronald Walton

**Norma Walton**  
P.O. Box 22070  
East York Post Office  
Toronto, ON M4H 1N9

E-mail: [waltonlitigation@gmail.com](mailto:waltonlitigation@gmail.com)  
Tel: 416-444-3950  
Fax: 416-489-9973

Respondent

**Goodmans LLP**  
Barristers & Solicitors  
Bay Adelaide Centre  
333 Bay Street, Suite 3400  
Toronto, ON M5H 2S7

Brian Empey  
E-mail: [bempey@goodmans.ca](mailto:bempey@goodmans.ca)  
Mark Dunn  
E-mail: [mdunn@goodmans.ca](mailto:mdunn@goodmans.ca)  
Tel: 416-979-2211  
Fax: 416-979-1234

Counsel to the Inspector/Manager

**Steinberg Title Hope & Israel LLP**  
Barristers & Solicitors  
5255 Yonge Street, Suite 1100  
Toronto, ON M2N 6P4

David A. Brooker  
E-mail: [dbrooker@sthilaw.com](mailto:dbrooker@sthilaw.com)  
Tel: 416-225-2777  
Fax: 416-225-7112

Counsel to the Receiver

**Jack Copelovici, Barrister**  
204-1220 Sheppard Avenue East  
Toronto, ON M2K 2S5

E-mail: [jack@copel-law.com](mailto:jack@copel-law.com)  
Tel: 416-494-0910  
Fax: 416-494-5480

Counsel to Laser Heating & Air  
Conditioning Inc.

**Centric Health**

20 Eglinton Ave. W.  
Suite 2100  
Toronto, ON M4R 1K8

Sara Mooney

E-mail: [sara.mooney@centrichealth.ca](mailto:sara.mooney@centrichealth.ca)

Tel: 416-927-8400

Fax: 416-927-8405

**Department of Justice**

The Exchange Tower  
130 King Street West  
Suite 3400, P.O. Box 36  
Toronto, ON M5X 1K6

Diane Winters

Email: [diane.winters@justice.gc.ca](mailto:diane.winters@justice.gc.ca)

Tel: 416-973-3172

Fax: 416-973-0810

Counsel to Canada Revenue Agency

**McDonald Sager Manis LLP**

Barristers & Solicitors and Trade-Mark  
Agents  
150 York Street, Suite 800  
Toronto, ON M5H 3S5

Shawn Pulver

Email: [spulver@msmlaw.ca](mailto:spulver@msmlaw.ca)

Tel: 416-364-1077

Fax: 416-364-1453

Counsel to Metropolitan Toronto  
Condominium Corporation No. 1037

**Miller Thomson LLP**

Scotia Plaza  
40 King Street West, Suite 5800  
Toronto, ON M5H 3S1

Jeffrey C. Carhart

Email: [jcarhart@millerthomson.com](mailto:jcarhart@millerthomson.com)

Margaret Sims

Email: [msims@millerthomson.com](mailto:msims@millerthomson.com)

Tel: 416-595-8615 / 8577

Fax: 416-595-8695

Counsel to Ira Smith Trustee & Receiver  
Inc.

Court appointed receiver to Norma  
Walton and Ronauld Walton

# INDEX

**ONTARIO  
SUPERIOR COURT OF JUSTICE  
COMMERCIAL LIST**

IN THE MATTER OF Section 101 of the  
*Courts of Justice Act* and Section 243 of the *Bankruptcy and Insolvency Act*

BETWEEN:

**TREZ CAPITAL LIMITED PARTNERSHIP and COMPUTERSHARE  
TRUST COMPANY OF CANADA**

Applicants

- and -

**WYNFORD PROFESSIONAL CENTRE LTD. and GLOBAL MILLS INC.**

Respondents

**INDEX**

| <b>TAB</b> | <b>DOCUMENT</b>   |
|------------|---|
| 1.         | Affidavit of Kystra Ryan sworn April 22, 2015   |
| A.         | Copy of E-mail from Shawn Pulver to Dominique Michaud dated February 6, 2015 enclosing Reconciliation of Receivable from Wynford Professional Centre Ltd. |
| 2.         | Order of Justice McEwen dated March 27, 2015  |

**TAB 1**

**ONTARIO  
SUPERIOR COURT OF JUSTICE  
COMMERCIAL LIST**

IN THE MATTER OF Section 101 of the  
*Courts of Justice Act* and Section 243 of the *Bankruptcy and Insolvency Act*

BETWEEN:

**TREZ CAPITAL LIMITED PARTNERSHIP and COMPUTERSHARE  
TRUST COMPANY OF CANADA**

Applicants

- and -

**WYNFORD PROFESSIONAL CENTRE LTD. and GLOBAL MILLS INC.**

Respondents

**AFFIDAVIT OF KYSTRA RYAN**

I, Kystra Ryan, of the City of Toronto in the Province of Ontario, MAKE OATH AND  
SAY:


1. I am a law clerk in the litigation department in the office of Robins Appleby LLP. I work closely with Dom Michaud ("**Michaud**"), one of the lawyers who represents Trez Capital Limited Partnership and Computershare Trust Company of Canada (collectively the "**Lender**") in this matter.

2. I am advised by Michaud and verily believe, that in or around February 6, 2015, that Michaud asked Shawn Pulver ("**Pulver**"), the lawyer for Metro Toronto Condominium Corporation No. 1037 ("**MTCC 1037**"), for a breakdown of the alleged common element arrears

that was owing by Wynford Professional Centre Ltd. ("Wynford") to MTCC 1037 as at March 7, 2013, the date on which the Lender registered its mortgage registered as instrument number AT3251575 (the "Wynford Mortgage").

3. By email dated February 6, 2015, Pulver advised Michaud that the alleged common element arrears owing by Wynford to MTCC 1037 as at March 7, 2013 was \$811,841.34. Pulver's email enclosed a spreadsheet breakdown of the alleged common element arrears that accrued both before the Wynford Mortgage was registered (\$811,841.34) and after the Wynford was registered (\$472,666.23). A copy of this email together with the attached spreadsheet is attached as **Exhibit "A"**.

**SWORN BEFORE ME** at the City of Toronto, in the Province of Ontario on the 22<sup>nd</sup> day of April 2015.



Commissioner for Taking Affidavits  
**DOMINIQUE MICHAUD**

}




**KYSTRA RYAN**



**TAB A**

---

THIS IS EXHIBIT "A" REFERRED TO IN  
THE AFFIDAVIT OF KYSTRA RYAN  
SWORN BEFORE ME THIS 22<sup>ND</sup> DAY  
OF APRIL, 2015

  
A Commissioner, Notary, Etc.  
**DOMINIQUE MICHAUD**

---

Wendy Lee

---

**From:** Shawn Pulver <SPulver@msmlaw.net>  
**Sent:** Friday, February 06, 2015 10:34 AM  
**To:** Dominique Michaud  
**Cc:** Irving Marks; Debora Miller-Lichtenstein  
**Subject:** FW: Common Element Fee Arrears  
**Attachments:** WPC Balance balance Dec 31 2014.Feb 06 2015.xlsx

Dom:

I am advised that the Balance owed by WPCL as of Mar 2013 was \$811,841.34 (see reconciliation attached).


Best regards,

**Shawn Pulver** | Partner | T. 416.364.1077 | [spulver@msmlaw.ca](mailto:spulver@msmlaw.ca)

**Macdonald Sager Manis LLP** Barristers & Solicitors and Trade-Mark Agents  
150 York Street, Suite 800, Toronto, Ontario, M5H 3S5 Canada | T. 416.364.1553 | F. 416.364.1453 | [www.msmlaw.ca](http://www.msmlaw.ca)

*"Lawyers who speak your language."™*

This e-mail and its attachments ("Communication") is solely for the use of the intended recipient(s). It may contain confidential information, personal information protected under privacy laws, and be subject to solicitor-client privilege and/or attorney-client privilege. If you are not an intended recipient, any copying, use, disclosure, or distribution of this Communication is prohibited. If you receive this Communication in error, please notify the sender immediately by reply e-mail, delete the original transmission, and destroy all copies.

 Please consider the Environment before printing this E-Mail

# MTCC 1037

Reconciliation of Receivable from Wynford Professional centre Ltd.  
6-Feb-15

| Period                                  | Condo Fee  | HST on Condo Fees | Paid       | Outstanding Balance                              |
|---|------------|-------------------|------------|--|
| 2011                                    | 631,377.48 | 82,079.07         | 638,711.34 | 74,745.21  |
| 2012                                    | 549,151.19 | 71,389.65         | -          | 620,540.84                                       |
| Jan-13                                  | 44,969.74  | 5,846.07          | -          | 50,815.81  |
| Feb&Mar 2013                            | 82,180.66  | 10,683.49         | -          | 92,864.15  |
| Less:                                   |            |                   |            |  |
| MTCC 1037 Expenses paid by WPCL in 2011 |            |                   |            | (24,534.87)                                      |
| MTCC 1037 Expenses paid by WPCL in 2012 |            |                   |            | (2,588.93)                                       |
| Rounding error                          |            |                   |            | (0.87)   |
|   |            |                   |            | <u>811,841.34</u>                                |
|   |            |                   |            | <u>Total Outstanding as of Mar 2013</u>          |
| Apr-Dec 2013                            | 369,812.97 | 48,075.69         | -          | 417,888.66                                       |
| Jan-14                                  | 48,476.31  | 6,301.92          | -          | 54,778.23  |
|   |            |                   |            | <u>472,666.89</u>                                |
|   |            |                   |            | <u>Total Outstanding as of December 31, 2014</u> |
|   |            |                   |            | <u>1,284,508.23</u>                              |

TREZ CAPITAL LIMITED  
PARTNERSHIP ET AL.

*Applicants*

-and- WYNFORD PROFESSIONAL CENTRE  
LTD.

*Respondents*

Court File No. CV-14-10493-00CL

*ONTARIO*  
**SUPERIOR COURT OF JUSTICE  
COMMERCIAL LIST**

IN THE MATTER OF Section 101 of the  
*Courts of Justice Act* and Section 243 of the  
*Bankruptcy and Insolvency Act*

PROCEEDING COMMENCED AT  
**TORONTO**

**AFFIDAVIT OF KYSTRA RYAN**

**ROBINS APPLEBY LLP**

Barristers + Solicitors  
2600 - 120 Adelaide Street West  
Toronto ON M5H 1T1

**Irving Marks LSUC #19979H**  
Tel: (416) 360-3329

**Dominique Michaud LSUC #56871V**  
Tel: (416) 360-3795  
Fax: (416) 868-0306

Lawyers for the Applicants

**TAB 2**

Court File No. CV-14-10493-00CL

**ONTARIO  
SUPERIOR COURT OF JUSTICE  
(COMMERCIAL LIST)**



THE HONOURABLE MR. *McLewin* )  
)  
)

FRIDAY, THE 27<sup>th</sup>  
DAY OF MARCH, 2015

BETWEEN:

**TREZ CAPITAL LIMITED PARTNERSHIP and COMPUTERSHARE  
TRUST COMPANY OF CANADA**

Applicants

and

**WYNFORD PROFESSIONAL CENTRE LTD. and GLOBAL MILLS INC.**

Respondents

**APPROVAL, VESTING AND DISTRIBUTION ORDER**

**THIS MOTION**, made by Collins Barrow Toronto Limited, in its capacity as court appointed Receiver (the "Receiver") of the assets, undertakings and properties of the respondent, Wynford Professional Centre Ltd. (the "Debtor"), for an order (i) approving the sales transaction (the "Transaction") contemplated by an accepted agreement of purchase and sale (the "New APS") between the Receiver and 2418676 Ontario Corporation (the "Purchaser") dated as of March 23, 2015 attached as Exhibit "A" to the Second Supplemental Report to the Second Report of the Receiver dated January 15, 2015 (the "Second Report"); (ii) vesting in the Purchaser, or its nominees or as the Purchaser shall direct, the Debtor's right, title and interest in and to the Property as such term is defined in the New APS (the "Property"); (iii) approving the Receiver's statement

of receipts and disbursements attached as Exhibit "J" to the Second Report; and (iv) approving the Receiver's activities, fees and disbursements as set out in the Second Report,

was heard this day at the court house, 330 University Avenue, 8th Floor, Toronto, Ontario.

**ON READING** the Second Report and the Further Second Report, and the exhibits attached thereto, the Affidavit of Bryan Tannenbaum sworn January 15, 2015 (the "Tannenbaum Fee Affidavit") and the Affidavit of Michael Cass sworn January 15, 2015 (the "Cass Fee Affidavit") and on hearing the submissions of the lawyer for the Receiver, the applicant and the Purchaser, no other person appearing for any other party although properly served as appears from the affidavit of service filed herein,

#### **Service**

1. **THIS COURT ORDERS** that the time for service of the Receiver's notice of motion, the Receiver's amended notice of motion, the motion record dated January 15, 2015, and the additional motion record dated March 25, 2015 is hereby abridged and validated so that this motion is properly returnable today and hereby dispenses with further service thereof.

#### **Approval and Vesting**

2. **THIS COURT ORDERS AND DECLARES** that the Transaction is hereby approved and the execution of the New APS by the Receiver is hereby authorized and approved, with such minor amendments as the Receiver may deem necessary. The Receiver is hereby authorized and directed to take such additional steps and execute such additional documents as may be necessary or desirable for the completion of the Transaction and for the conveyance of the Property to the Purchaser.



3. **THIS COURT ORDERS AND DECLARES** that upon delivery of a Receiver's Certificate to the Purchaser substantially in the form attached as Schedule "A" hereto (the "Receiver's Certificate"), all the Debtor's right, title and interest in and to the Property described in the New APS and listed in Schedule "B" hereto shall vest absolutely in the Purchaser or in whomever it may direct or nominate, free and clear of and from any and all security interests (whether contractual, statutory or otherwise), hypothecs, mortgages, trusts or deemed trusts (whether contractual, statutory or otherwise), liens, executions, levies, charges or other financial or monetary claims, whether or not they have attached or been perfected, registered or filed, and whether secured, unsecured or otherwise, and all agreements of purchase and sale, reservation contracts and leases (collectively the "Claims") including, without limiting the generality of the foregoing:

- (a) any encumbrances or charges created by the Receivership Order herein of the Honourable Justice Wilton-Siegel dated April 2, 2014;
- (b) all charges, security interest, agreements, leases or claims evidenced by registrations pursuant to the *Personal Property Security Act* (Ontario), the *Land Titles Act* (Ontario), or any other personal or real property registry system;
- (c) those claims listed on Schedule "C" hereto (all of which are collectively referred to as the "Encumbrances") which term shall not include the assumed encumbrances listed on Schedule "D" hereto; and
- (d) any other claims registered or arising prior to the registration of this order, (the "Additional Encumbrances") and for greater certainty, this court orders that all of

the encumbrances and additional encumbrances relating to the Property are hereby expunged and discharged as against the Property.

4. **THIS COURT ORDERS** that upon registration in the Toronto Land Registry Office (No. 66) of an application for vesting order in the form prescribed by the *Land Titles Act* and/or the *Land Registration Reform Act*, the land registrar is hereby directed to enter the Purchaser, and/or whomever it may nominate or direct as the owner(s) of the subject real property identified in Schedule "B" hereto and the condominium units comprising the said real property (the "Real Property") in fee simple and is hereby directed to delete and expunge from title to the Real Property all of the claims listed in Schedule "D" hereto.

5. **THIS COURT ORDERS** and directs the Receiver to file with the court a copy of the Receiver's Certificate forthwith after delivery thereof.

6. **THIS COURT ORDERS** that notwithstanding:

- (a) the pendency of these proceedings;
- (b) any application for a bankruptcy order now or hereafter issued pursuant to the *Bankruptcy and Insolvency Act* (Canada) in respect of the Debtor and any bankruptcy order issued pursuant to such application; and
- (c) any assignment in bankruptcy made in respect of the Debtor,

the vesting of the Property in the Purchaser pursuant to this order shall be binding on any trustee in bankruptcy that may be appointed in respect of the Debtor and shall not be void or voidable by creditors of the Debtor, nor shall it constitute or be deemed to be a settlement, fraudulent

preference, assignment, fraudulent conveyance, transfer of under value or other reviewable transaction under the *Bankruptcy and Insolvency Act* (Canada) or any other applicable federal or provincial legislation, nor shall it constitute oppressive or unfairly prejudicial conduct pursuant to any applicable federal or provincial legislation.

7. **THIS COURT ORDERS AND DECLARES** that the Transaction is exempt from the application of the *Bulk Sales Act* (Ontario).

#### **Approval of Activities**

8. **THIS COURT ORDERS** that the (i) Second Report and Further Second Report of the Receiver (including the Supplemental Report and Second Supplemental thereof), (ii) the activities that the Receiver described herein, (iii) the statement of receipts and disbursements contained therein and (iv) the fees and disbursements of the Receiver described therein and in the Tannenbaum Fee Affidavit and the Cass Fee Affidavit be and are hereby approved.

#### **Sealing**

9. **THIS COURT ORDERS** that the Supplemental Report and Second Supplemental Report of the Receiver including the Letter of Intent, the New APS and all other Appendices attached thereto, be and are hereby sealed until the Receiver is discharged or upon further order of the Court.

**Priority Claims and Interim Distribution**

10. **THIS COURT ORDERS** that the proceeds of the Transaction shall stand in the place and stead of the Property and that the Receiver shall hold back the following sums in trust, on a without prejudice basis, from the proceeds of the Transaction and shall not pay same until further order of this Court:

- (a) The amount of \$1,284,508.23 (the "**MTCC No. 1037 Holdback**") representing a priority claim over that of the Applicants of Metropolitan Toronto Condominium Corporation No. 1037 ("**MTCC No. 1037**") for common expense arrears of the Debtor (the "**MTCC No. 1037 Claim**"); and
- (b) The amount of \$312,442.31 (the "**CRA Holdback**") representing a priority claim by the Canada Revenue Agency for arrears of HST owing by the Debtor (the "**CRA Claim**").

11. **THIS COURT ORDERS** that the both the MTCC No. 1037 Claim and the CRA Claim shall be limited to the maximum of the amounts set out in subparagraph 10. (a) and (b), respectively, above and that the Receiver may distribute the remaining balance of proceeds from the Transaction to the Applicants, subject to any additional holdbacks as required in its discretion.


12. **THIS COURT ORDERS** that the Applicants are hereby granted leave to bring an application for a bankruptcy order of Wynford Professional Centre Ltd. pursuant to the provisions of the *Bankruptcy and Insolvency Act* for the purpose of reversing the potential statutory priority of the CRA Claim.

13. **THIS COURT ORDERS** that if the court has made a determination as to the amount to be paid on MTCC No. 1037 Claim, if any, prior to the completion of the Transaction, then the Receiver shall pay such amounts to it on the completion of the Transaction.

14. **THIS COURT ORDERS** that the Receiver may distribute the remaining balance of proceeds from the Transaction to the Applicants, subject to any additional holdbacks as required in its discretion.


**Aid and Recognition**

15. **THIS COURT** hereby requests the aid and recognition of any court, tribunal, regulatory or administrative body having jurisdiction in Canada or in the United States to give effect to this order and to assist the Receiver and its agents in carrying out the terms of this order. All courts, tribunals, regulatory and administrative bodies are hereby respectfully requested to make such order and to provide such assistance to the Receiver as an officer of the court, as may be necessary and desirable to give effect to this order or to assist the Receiver and its agents in carrying out the terms of this order.



(Signature of Judge)

ENTERED AT / INSCRIT A TORONTO  
ON / BOOK NO:  
LE / DANS LE REGISTRE NO.:

 MAR 27 2015

SCHEDULE A

Court File No. CV-14-10493-00CL

**ONTARIO  
SUPERIOR COURT OF JUSTICE  
COMMERCIAL LIST**

BETWEEN:

**TREZ CAPITAL LIMITED PARTNERSHIP and COMPUTERSHARE  
TRUST COMPANY OF CANADA**

Applicants

and

**WYNFORD PROFESSIONAL CENTRE LTD. and GLOBAL MILLS INC.**

Respondents

**RECEIVER'S CERTIFICATE**

**RECITALS**

- A. Pursuant to an Order herein of the Honourable Justice Wilton-Siegel of the Ontario Superior Court of Justice (the "Court") dated April 2, 2014, Collins Barrow Toronto Limited was appointed as the receiver (the "Receiver") of the assets, undertakings and properties of the respondent Wynford Professional Centre Ltd. (the "Debtor") as described in the said Order.
  
- B. Pursuant to an Order of the Court dated March 27, 2015 (the "Approval Order") the Court approved the accepted offer to purchase made as of March 23, 2015 (the "New APS") between the Receiver and 2418676 Ontario Corporation (the "Purchaser" ) and provided for the vesting in the Purchaser or whomever it may direct or nominate of the Debtor's right, title and interest in and to the Property as defined in the New APS, which vesting is to

be effective with respect to the Property upon delivery by the Receiver to the Purchaser with a certificate confirming (i) the payment by the Purchaser of the Purchase Price for the property; (ii ) that the conditions to closing as set out in section 14 of the New APS have been satisfied or waived by the Receiver and the Purchaser; and (iii) the Transaction has been completed to the satisfaction of the Receiver.

C. Unless otherwise indicated herein, terms with initial capitals have the meaning as set out in the New APS and the Approval Order.

The Receiver certifies the following:

1. The Purchaser or its nominee has paid and the Receiver has received the Purchase Price for the Property payable on the Closing Date pursuant to the New APS.
2. The conditions to Closing as set out in section 14 of the New APS have been satisfied or waived by the Receiver and the Purchaser.
3. The Transaction has been completed to the satisfaction of the Receiver.
4. The Certificate was delivered by the Receiver at (time) on (date).

---

Collins Barrow Toronto Limited  
Per: Bryan A. Tannenbaum  
Title: President

**TREZ CAPITAL LIMITED PARTNERSHIP ET AL**  
Applicants

-and-

**WYNFORD PROFESSIONAL CENTRE LTD. ET AL**  
Respondents

Court File No. CV-14-10493-00CL

**ONTARIO**  
**SUPERIOR COURT OF JUSTICE**  
**COMMERCIAL LIST**

**PROCEEDING COMMENCED AT**  
**TORONTO**

**RECEIVER'S CERTIFICATE**

**STEINBERG TITLE HOPE & ISRAEL LLP**  
Barristers & Solicitors  
5255 Yonge Street, Suite 1100  
Toronto, Ontario  
M2N 6P4

**David A. Brooker (35787W)**  
Tel: 416-225-2777  
Fax: 416-225-7112

Lawyers for Collins Barrow Toronto Limited,  
court appointed receiver for the respondents

RCP-E 4C (July 1, 2007)



**SCHEDULE B**

**See attached legal description**

**Properties** Schedule "A"

*PIN* 12037 - 0001 LT *Interest/Estate* Fee Simple  
*Description* UNIT 1, LEVEL 1, METRO TORONTO CONDOMINIUM PLAN NO. 1037 AND ITS APPURTENANT INTEREST. THE DESCRIPTION OF THE CONDOMINIUM PROPERTY IS:  
 PART OF BLOCK J ON PLAN M-864 CITY OF NORTH YORK DESIGNATED AS PARTS 1, 2,3, 4, 5, 15, 17, 22 AND 24 ON PLAN 66R16437 THE BOUNDARY OF THE WEST LIMIT OF GERVAIS DRIVE HAS BEEN CONFIRMED UNDER THE BOUNDARIES ACT BY  
 PLAN BA-1365 REGISTERED AS D538 INSTRUMENT A721241. SUBJECT TO EASEMENT IN FAVOUR OF THE CORPORATION OF THE CITY OF NORTH YORK, OVER  
 PART 17 ON PLAN 66R16437 IN A66700 TOGETHER WITH AND SUBJECT TO RIGHTSAND EASEMENTS CREATED IN SCHEDULE A OF DECLARATION D349755 , CITY OF TORONTO

*Address* 101 SUITE  
 18 WYNFORD DRIVE  
 TORONTO

*PIN* 12037 - 0002 LT *Interest/Estate* Fee Simple  
*Description* UNIT 2, LEVEL 1, METRO TORONTO CONDOMINIUM PLAN NO. 1037 AND ITS APPURTENANT INTEREST. THE DESCRIPTION OF THE CONDOMINIUM PROPERTY IS:  
 PART OF BLOCK J ON PLAN M-864 CITY OF NORTH YORK DESIGNATED AS PARTS 1, 2,3, 4, 5, 15, 17, 22 AND 24 ON PLAN 66R16437 THE BOUNDARY OF THE WEST LIMIT OF GERVAIS DRIVE HAS BEEN CONFIRMED UNDER THE BOUNDARIES ACT BY  
 PLAN BA-1365 REGISTERED AS D538 INSTRUMENT A721241. SUBJECT TO EASEMENT IN FAVOUR OF THE CORPORATION OF THE CITY OF NORTH YORK, OVER  
 PART 17 ON PLAN 66R16437 IN A66700 TOGETHER WITH AND SUBJECT TO RIGHTSAND EASEMENTS CREATED IN SCHEDULE A OF DECLARATION D349755 , CITY OF TORONTO

*Address* 102 SUITE  
 18 WYNFORD DRIVE  
 TORONTO

*PIN* 12037 - 0003 LT *Interest/Estate* Fee Simple  
*Description* UNIT 3, LEVEL 1, METRO TORONTO CONDOMINIUM PLAN NO. 1037 AND ITS APPURTENANT INTEREST. THE DESCRIPTION OF THE CONDOMINIUM PROPERTY IS:  
 PART OF BLOCK J ON PLAN M-864 CITY OF NORTH YORK DESIGNATED AS PARTS 1, 2,3, 4, 5, 15, 17, 22 AND 24 ON PLAN 66R16437 THE BOUNDARY OF THE WEST LIMIT OF GERVAIS DRIVE HAS BEEN CONFIRMED UNDER THE BOUNDARIES ACT BY  
 PLAN BA-1365 REGISTERED AS D538 INSTRUMENT A721241. SUBJECT TO EASEMENT IN FAVOUR OF THE CORPORATION OF THE CITY OF NORTH YORK, OVER  
 PART 17 ON PLAN 66R16437 IN A66700 TOGETHER WITH AND SUBJECT TO RIGHTSAND EASEMENTS CREATED IN SCHEDULE A OF DECLARATION D349755 , CITY OF TORONTO

*Address* 103 SUITE  
 18 WYNFORD DRIVE  
 TORONTO

*PIN* 12037 - 0004 LT *Interest/Estate* Fee Simple  
*Description* UNIT 4, LEVEL 1, METRO TORONTO CONDOMINIUM PLAN NO. 1037 AND ITS APPURTENANT INTEREST. THE DESCRIPTION OF THE CONDOMINIUM PROPERTY IS:  
 PART OF BLOCK J ON PLAN M-864 CITY OF NORTH YORK DESIGNATED AS PARTS 1, 2,3, 4, 5, 15, 17, 22 AND 24 ON PLAN 66R16437 THE BOUNDARY OF THE WEST LIMIT OF GERVAIS DRIVE HAS BEEN CONFIRMED UNDER THE BOUNDARIES ACT BY  
 PLAN BA-1365 REGISTERED AS D538 INSTRUMENT A721241. SUBJECT TO EASEMENT IN FAVOUR OF THE CORPORATION OF THE CITY OF NORTH YORK, OVER  
 PART 17 ON PLAN 66R16437 IN A66700 TOGETHER WITH AND SUBJECT TO RIGHTSAND EASEMENTS CREATED IN SCHEDULE A OF DECLARATION D349755 , CITY OF TORONTO

*Address* 104 SUITE  
 18 WYNFORD DRIVE  
 TORONTO

*PIN* 12037 - 0005 LT *Interest/Estate* Fee Simple  
*Description* UNIT 5, LEVEL 1, METRO TORONTO CONDOMINIUM PLAN NO. 1037 AND ITS APPURTENANT INTEREST. THE DESCRIPTION OF THE CONDOMINIUM PROPERTY IS:  
 PART OF BLOCK J ON PLAN M-864 CITY OF NORTH YORK DESIGNATED AS PARTS 1,

**Properties**

2,3, 4, 5, 15, 17, 22 AND 24 ON PLAN 66R16437 THE BOUNDARY OF THE WEST LIMIT OF GERVAIS DRIVE HAS BEEN CONFIRMED UNDER THE BOUNDARIES ACT BY  
PLAN BA-1365 REGISTERED AS D538 INSTRUMENT A721241. SUBJECT TO EASEMENT IN FAVOUR OF THE CORPORATION OF THE CITY OF NORTH YORK, OVER  
PART 17 ON PLAN 66R16437 IN A66700 TOGETHER WITH AND SUBJECT TO RIGHTSAND EASEMENTS CREATED IN SCHEDULE A OF DECLARATION D349755 , CITY OF TORONTO

*Address* 105 SUITE  
18 WYNFORD DRIVE  
TORONTO

*PIN* 12037 - 0006 LT *Interest/Estate* Fee Simple

*Description* UNIT 6, LEVEL 1, METRO TORONTO CONDOMINIUM PLAN NO. 1037 AND ITS APPURTENANT INTEREST. THE DESCRIPTION OF THE CONDOMINIUM PROPERTY IS:  
PART OF BLOCK J ON PLAN M-864 CITY OF NORTH YORK DESIGNATED AS PARTS 1, 2,3, 4, 5, 15, 17, 22 AND 24. ON PLAN 66R16437 THE BOUNDARY OF THE WEST LIMIT OF GERVAIS DRIVE HAS BEEN CONFIRMED UNDER THE BOUNDARIES ACT BY  
PLAN BA-1365 REGISTERED AS D538 INSTRUMENT A721241. SUBJECT TO EASEMENT IN FAVOUR OF THE CORPORATION OF THE CITY OF NORTH YORK, OVER  
PART 17 ON PLAN 66R16437 IN A66700 TOGETHER WITH AND SUBJECT TO RIGHTSAND EASEMENTS CREATED IN SCHEDULE A OF DECLARATION D349755 , CITY OF TORONTO

*Address* 106 SUITE  
18 WYNFORD DRIVE  
TORONTO

*PIN* 12037 - 0007 LT *Interest/Estate* Fee Simple

*Description* UNIT 7, LEVEL 1, METRO TORONTO CONDOMINIUM PLAN NO. 1037 AND ITS APPURTENANT INTEREST. THE DESCRIPTION OF THE CONDOMINIUM PROPERTY IS:  
PART OF BLOCK J ON PLAN M-864 CITY OF NORTH YORK DESIGNATED AS PARTS 1, 2,3, 4, 5, 15, 17, 22 AND 24 ON PLAN 66R16437 THE BOUNDARY OF THE WEST LIMIT OF GERVAIS DRIVE HAS BEEN CONFIRMED UNDER THE BOUNDARIES ACT BY  
PLAN BA-1365 REGISTERED AS D538 INSTRUMENT A721241. SUBJECT TO EASEMENT IN FAVOUR OF THE CORPORATION OF THE CITY OF NORTH YORK, OVER  
PART 17 ON PLAN 66R16437 IN A66700 TOGETHER WITH AND SUBJECT TO RIGHTSAND EASEMENTS CREATED IN SCHEDULE A OF DECLARATION D349755 , CITY OF TORONTO

*Address* 107 SUITE  
18 WYNFORD DRIVE  
TORONTO

*PIN* 12037 - 0008 LT *Interest/Estate* Fee Simple

*Description* UNIT 8, LEVEL 1, METRO TORONTO CONDOMINIUM PLAN NO. 1037 AND ITS APPURTENANT INTEREST. THE DESCRIPTION OF THE CONDOMINIUM PROPERTY IS:  
PART OF BLOCK J ON PLAN M-864 CITY OF NORTH YORK DESIGNATED AS PARTS 1, 2,3, 4, 5, 15, 17, 22 AND 24 ON PLAN 66R16437 THE BOUNDARY OF THE WEST LIMIT OF GERVAIS DRIVE HAS BEEN CONFIRMED UNDER THE BOUNDARIES ACT BY  
PLAN BA-1365 REGISTERED AS D538 INSTRUMENT A721241. SUBJECT TO EASEMENT IN FAVOUR OF THE CORPORATION OF THE CITY OF NORTH YORK, OVER  
PART 17 ON PLAN 66R16437 IN A66700 TOGETHER WITH AND SUBJECT TO RIGHTSAND EASEMENTS CREATED IN SCHEDULE A OF DECLARATION D349755 , CITY OF TORONTO

*Address* 108 SUITE  
18 WYNFORD DRIVE  
TORONTO

*PIN* 12037 - 0012 LT *Interest/Estate* Fee Simple

*Description* UNIT 12, LEVEL 1, METRO TORONTO CONDOMINIUM PLAN NO. 1037 AND ITS APPURTENANT INTEREST. THE DESCRIPTION OF THE CONDOMINIUM PROPERTY IS:  
PART OF BLOCK J ON PLAN M-864 CITY OF NORTH YORK DESIGNATED AS PARTS 1, 2,3, 4, 5, 15, 17, 22 AND 24 ON PLAN 66R16437 THE BOUNDARY OF THE WEST LIMIT OF GERVAIS DRIVE HAS BEEN CONFIRMED UNDER THE BOUNDARIES ACT BY  
PLAN BA-1365 REGISTERED AS D538 INSTRUMENT A721241. SUBJECT TO

|                   |
|-------------------|
| <b>Properties</b> |
|-------------------|

|                    |  |
|--------------------|--|
|                    | EASEMENT IN FAVOUR OF THE CORPORATION OF THE CITY OF NORTH YORK,<br>OVER<br>PART 17 ON PLAN 66R16437 IN A66700 TOGETHER WITH AND SUBJECT TO<br>RIGHTSAND EASEMENTS CREATED IN SCHEDULE A OF DECLARATION D349755 ,<br>CITY OF TORONTO   |
| <b>Address</b>     | 112 SUITE<br>18 WYNFORD DRIVE<br>TORONTO   |
| <b>PIN</b>         | 12037 - 0013 LT <i>Interest/Estate</i> Fee Simple  |
| <b>Description</b> | UNIT 13, LEVEL 1, METRO TORONTO CONDOMINIUM PLAN NO. 1037 AND ITS<br>APPURTENANT INTEREST. THE DESCRIPTION OF THE CONDOMINIUM PROPERTY<br>IS:<br>PART OF BLOCK J ON PLAN M-864 CITY OF NORTH YORK DESIGNATED AS PARTS 1,<br>2,3, 4, 5, 15, 17, 22 AND 24 ON PLAN 66R16437 THE BOUNDARY OF THE WEST<br>LIMIT OF GERVAIS DRIVE HAS BEEN CONFIRMED UNDER THE BOUNDARIES ACT<br>BY<br>PLAN BA-1365 REGISTERED AS D538 INSTRUMENT A721241. SUBJECT TO<br>EASEMENT IN FAVOUR OF THE CORPORATION OF THE CITY OF NORTH YORK,<br>OVER<br>PART 17 ON PLAN 66R16437 IN A66700 TOGETHER WITH AND SUBJECT TO<br>RIGHTSAND EASEMENTS CREATED IN SCHEDULE A OF DECLARATION D349755 ,<br>CITY OF TORONTO |
| <b>Address</b>     | 113 SUITE<br>18 WYNFORD DRIVE<br>TORONTO   |
| <b>PIN</b>         | 12037 - 0014 LT <i>Interest/Estate</i> Fee Simple  |
| <b>Description</b> | UNIT 14, LEVEL 1, METRO TORONTO CONDOMINIUM PLAN NO. 1037 AND ITS<br>APPURTENANT INTEREST. THE DESCRIPTION OF THE CONDOMINIUM PROPERTY<br>IS:<br>PART OF BLOCK J ON PLAN M-864 CITY OF NORTH YORK DESIGNATED AS PARTS 1,<br>2,3, 4, 5, 15, 17, 22 AND 24 ON PLAN 66R16437 THE BOUNDARY OF THE WEST<br>LIMIT OF GERVAIS DRIVE HAS BEEN CONFIRMED UNDER THE BOUNDARIES ACT<br>BY<br>PLAN BA-1365 REGISTERED AS D538 INSTRUMENT A721241. SUBJECT TO<br>EASEMENT IN FAVOUR OF THE CORPORATION OF THE CITY OF NORTH YORK,<br>OVER<br>PART 17 ON PLAN 66R16437 IN A66700 TOGETHER WITH AND SUBJECT TO<br>RIGHTSAND EASEMENTS CREATED IN SCHEDULE A OF DECLARATION D349755 ,<br>CITY OF TORONTO |
| <b>Address</b>     | 114 SUITE<br>18 WYNFORD DRIVE<br>TORONTO   |
| <b>PIN</b>         | 12037 - 0015 LT <i>Interest/Estate</i> Fee Simple  |
| <b>Description</b> | UNIT 15, LEVEL 1, METRO TORONTO CONDOMINIUM PLAN NO. 1037 AND ITS<br>APPURTENANT INTEREST. THE DESCRIPTION OF THE CONDOMINIUM PROPERTY<br>IS:<br>PART OF BLOCK J ON PLAN M-864 CITY OF NORTH YORK DESIGNATED AS PARTS 1,<br>2,3, 4, 5, 15, 17, 22 AND 24 ON PLAN 66R16437 THE BOUNDARY OF THE WEST<br>LIMIT OF GERVAIS DRIVE HAS BEEN CONFIRMED UNDER THE BOUNDARIES ACT<br>BY<br>PLAN BA-1365 REGISTERED AS D538 INSTRUMENT A721241. SUBJECT TO<br>EASEMENT IN FAVOUR OF THE CORPORATION OF THE CITY OF NORTH YORK,<br>OVER<br>PART 17 ON PLAN 66R16437 IN A66700 TOGETHER WITH AND SUBJECT TO<br>RIGHTSAND EASEMENTS CREATED IN SCHEDULE A OF DECLARATION D349755 ,<br>CITY OF TORONTO |
| <b>Address</b>     | 115 SUITE<br>18 WYNFORD DRIVE<br>TORONTO   |
| <b>PIN</b>         | 12037 - 0016 LT <i>Interest/Estate</i> Fee Simple  |
| <b>Description</b> | UNIT 16, LEVEL 1, METRO TORONTO CONDOMINIUM PLAN NO. 1037 AND ITS<br>APPURTENANT INTEREST. THE DESCRIPTION OF THE CONDOMINIUM PROPERTY<br>IS:<br>PART OF BLOCK J ON PLAN M-864 CITY OF NORTH YORK DESIGNATED AS PARTS 1,<br>2,3, 4, 5, 15, 17, 22 AND 24 ON PLAN 66R16437 THE BOUNDARY OF THE WEST<br>LIMIT OF GERVAIS DRIVE HAS BEEN CONFIRMED UNDER THE BOUNDARIES ACT<br>BY<br>PLAN BA-1365 REGISTERED AS D538 INSTRUMENT A721241. SUBJECT TO<br>EASEMENT IN FAVOUR OF THE CORPORATION OF THE CITY OF NORTH YORK,<br>OVER<br>PART 17 ON PLAN 66R16437 IN A66700 TOGETHER WITH AND SUBJECT TO<br>RIGHTSAND EASEMENTS CREATED IN SCHEDULE A OF DECLARATION D349755 ,<br>CITY OF TORONTO |

**Properties**

**Address** 18 WYNFORD DRIVE - PARKING  
TORONTO

**PIN** 12037 - 0017 LT *Interest/Estate* Fee Simple

**Description** UNIT 17, LEVEL 1, METRO TORONTO CONDOMINIUM PLAN NO. 1037 AND ITS APPURTENANT INTEREST. THE DESCRIPTION OF THE CONDOMINIUM PROPERTY IS:  
PART OF BLOCK J ON PLAN M-864 CITY OF NORTH YORK DESIGNATED AS PARTS 1, 2,3, 4, 5, 15, 17, 22 AND 24 ON PLAN 66R16437 THE BOUNDARY OF THE WEST LIMIT OF GERVAIS DRIVE HAS BEEN CONFIRMED UNDER THE BOUNDARIES ACT BY  
PLAN BA-1365 REGISTERED AS D538 INSTRUMENT A721241. SUBJECT TO EASEMENT IN FAVOUR OF THE CORPORATION OF THE CITY OF NORTH YORK, OVER  
PART 17 ON PLAN 66R16437 IN A66700 TOGETHER WITH AND SUBJECT TO RIGHTSAND EASEMENTS CREATED IN SCHEDULE A OF DECLARATION D349755 , CITY OF TORONTO

**Address** 18 WYNFORD DRIVE - PARKING  
TORONTO

**PIN** 12037 - 0018 LT *Interest/Estate* Fee Simple

**Description** UNIT 18, LEVEL 1, METRO TORONTO CONDOMINIUM PLAN NO. 1037 AND ITS APPURTENANT INTEREST. THE DESCRIPTION OF THE CONDOMINIUM PROPERTY IS:  
PART OF BLOCK J ON PLAN M-864 CITY OF NORTH YORK DESIGNATED AS PARTS 1, 2,3, 4, 5, 15, 17, 22 AND 24 ON PLAN 66R16437 THE BOUNDARY OF THE WEST LIMIT OF GERVAIS DRIVE HAS BEEN CONFIRMED UNDER THE BOUNDARIES ACT BY  
PLAN BA-1365 REGISTERED AS D538 INSTRUMENT A721241. SUBJECT TO EASEMENT IN FAVOUR OF THE CORPORATION OF THE CITY OF NORTH YORK, OVER  
PART 17 ON PLAN 66R16437 IN A66700 TOGETHER WITH AND SUBJECT TO RIGHTSAND EASEMENTS CREATED IN SCHEDULE A OF DECLARATION D349755 , CITY OF TORONTO

**Address** 18 WYNFORD DRIVE - PARKING  
TORONTO

**PIN** 12037 - 0022 LT *Interest/Estate* Fee Simple

**Description** UNIT 22, LEVEL 1, METRO TORONTO CONDOMINIUM PLAN NO. 1037 AND ITS APPURTENANT INTEREST. THE DESCRIPTION OF THE CONDOMINIUM PROPERTY IS:  
PART OF BLOCK J ON PLAN M-864 CITY OF NORTH YORK DESIGNATED AS PARTS 1, 2,3, 4, 5, 15, 17, 22 AND 24 ON PLAN 66R16437 THE BOUNDARY OF THE WEST LIMIT OF GERVAIS DRIVE HAS BEEN CONFIRMED UNDER THE BOUNDARIES ACT BY  
PLAN BA-1365 REGISTERED AS D538 INSTRUMENT A721241. SUBJECT TO EASEMENT IN FAVOUR OF THE CORPORATION OF THE CITY OF NORTH YORK, OVER  
PART 17 ON PLAN 66R16437 IN A66700 TOGETHER WITH AND SUBJECT TO RIGHTSAND EASEMENTS CREATED IN SCHEDULE A OF DECLARATION D349755 , CITY OF TORONTO

**Address** 18 WYNFORD DRIVE - PARKING  
TORONTO

**PIN** 12037 - 0023 LT *Interest/Estate* Fee Simple

**Description** UNIT 23, LEVEL 1, METRO TORONTO CONDOMINIUM PLAN NO. 1037 AND ITS APPURTENANT INTEREST. THE DESCRIPTION OF THE CONDOMINIUM PROPERTY IS:  
PART OF BLOCK J ON PLAN M-864 CITY OF NORTH YORK DESIGNATED AS PARTS 1, 2,3, 4, 5, 15, 17, 22 AND 24 ON PLAN 66R16437 THE BOUNDARY OF THE WEST LIMIT OF GERVAIS DRIVE HAS BEEN CONFIRMED UNDER THE BOUNDARIES ACT BY  
PLAN BA-1365 REGISTERED AS D538 INSTRUMENT A721241. SUBJECT TO EASEMENT IN FAVOUR OF THE CORPORATION OF THE CITY OF NORTH YORK, OVER  
PART 17 ON PLAN 66R16437 IN A66700 TOGETHER WITH AND SUBJECT TO RIGHTSAND EASEMENTS CREATED IN SCHEDULE A OF DECLARATION D349755 , CITY OF TORONTO

**Address** 18 WYNFORD DRIVE - PARKING  
TORONTO

**PIN** 12037 - 0024 LT *Interest/Estate* Fee Simple

**Description** UNIT 24, LEVEL 1, METRO TORONTO CONDOMINIUM PLAN NO. 1037 AND ITS APPURTENANT INTEREST. THE DESCRIPTION OF THE CONDOMINIUM PROPERTY IS:  
PART OF BLOCK J ON PLAN M-864 CITY OF NORTH YORK DESIGNATED AS PARTS 1, 2,3, 4, 5, 15, 17, 22 AND 24 ON PLAN 66R16437 THE BOUNDARY OF THE WEST

**Properties**

LIMIT OF GERVAIS DRIVE HAS BEEN CONFIRMED UNDER THE BOUNDARIES ACT BY PLAN BA-1365 REGISTERED AS D538 INSTRUMENT A721241. SUBJECT TO EASEMENT IN FAVOUR OF THE CORPORATION OF THE CITY OF NORTH YORK, OVER PART 17 ON PLAN 66R16437 IN A66700 TOGETHER WITH AND SUBJECT TO RIGHTSAND EASEMENTS CREATED IN SCHEDULE A OF DECLARATION D349755 , CITY OF TORONTO

*Address* 18 WYNFORD DRIVE - PARKING TORONTO

*PIN* 12037 - 0025 LT *Interest/Estate* Fee Simple

*Description* UNIT 25, LEVEL 1, METRO TORONTO CONDOMINIUM PLAN NO. 1037 AND ITS APPURTENANT INTEREST. THE DESCRIPTION OF THE CONDOMINIUM PROPERTY IS : PART OF BLOCK J ON PLAN M-864 CITY OF NORTH YORK DESIGNATED AS PARTS 1, 2,3, 4, 5, 15, 17, 22 AND 24 ON PLAN 66R16437 THE BOUNDARY OF THE WEST LIMIT OF GERVAIS DRIVE HAS BEEN CONFIRMED UNDER THE BOUNDARIES ACT BY PLAN BA-1365 REGISTERED AS D538 INSTRUMENT A721241. SUBJECT TO EASEMENT IN FAVOUR OF THE CORPORATION OF THE CITY OF NORTH YORK, OVER PART 17 ON PLAN 66R16437 IN A66700 TOGETHER WITH AND SUBJECT TO RIGHTSAND EASEMENTS CREATED IN SCHEDULE A OF DECLARATION D349755 , CITY OF TORONTO

*Address* 18 WYNFORD DRIVE - PARKING TORONTO

*PIN* 12037 - 0026 LT *Interest/Estate* Fee Simple

*Description* UNIT 26, LEVEL 1, METRO TORONTO CONDOMINIUM PLAN NO. 1037 AND ITS APPURTENANT INTEREST. THE DESCRIPTION OF THE CONDOMINIUM PROPERTY IS : PART OF BLOCK J ON PLAN M-864 CITY OF NORTH YORK DESIGNATED AS PARTS 1, 2,3, 4, 5, 15, 17, 22 AND 24 ON PLAN 66R16437 THE BOUNDARY OF THE WEST LIMIT OF GERVAIS DRIVE HAS BEEN CONFIRMED UNDER THE BOUNDARIES ACT BY PLAN BA-1365 REGISTERED AS D538 INSTRUMENT A721241. SUBJECT TO EASEMENT IN FAVOUR OF THE CORPORATION OF THE CITY OF NORTH YORK, OVER PART 17 ON PLAN 66R16437 IN A66700 TOGETHER WITH AND SUBJECT TO RIGHTSAND EASEMENTS CREATED IN SCHEDULE A OF DECLARATION D349755 , CITY OF TORONTO

*Address* 18 WYNFORD DRIVE - PARKING TORONTO

*PIN* 12037 - 0027 LT *Interest/Estate* Fee Simple

*Description* UNIT 27, LEVEL 1, METRO TORONTO CONDOMINIUM PLAN NO. 1037 AND ITS APPURTENANT INTEREST. THE DESCRIPTION OF THE CONDOMINIUM PROPERTY IS : PART OF BLOCK J ON PLAN M-864 CITY OF NORTH YORK DESIGNATED AS PARTS 1, 2,3, 4, 5, 15, 17, 22 AND 24 ON PLAN 66R16437 THE BOUNDARY OF THE WEST LIMIT OF GERVAIS DRIVE HAS BEEN CONFIRMED UNDER THE BOUNDARIES ACT BY PLAN BA-1365 REGISTERED AS D538 INSTRUMENT A721241. SUBJECT TO EASEMENT IN FAVOUR OF THE CORPORATION OF THE CITY OF NORTH YORK, OVER PART 17 ON PLAN 66R16437 IN A66700 TOGETHER WITH AND SUBJECT TO RIGHTSAND EASEMENTS CREATED IN SCHEDULE A OF DECLARATION D349755 , CITY OF TORONTO

*Address* 18 WYNFORD DRIVE - PARKING TORONTO

*PIN* 12037 - 0028 LT *Interest/Estate* Fee Simple

*Description* UNIT 28, LEVEL 1, METRO TORONTO CONDOMINIUM PLAN NO. 1037 AND ITS APPURTENANT INTEREST. THE DESCRIPTION OF THE CONDOMINIUM PROPERTY IS : PART OF BLOCK J ON PLAN M-864 CITY OF NORTH YORK DESIGNATED AS PARTS 1, 2,3, 4, 5, 15, 17, 22 AND 24 ON PLAN 66R16437 THE BOUNDARY OF THE WEST LIMIT OF GERVAIS DRIVE HAS BEEN CONFIRMED UNDER THE BOUNDARIES ACT BY PLAN BA-1365 REGISTERED AS D538 INSTRUMENT A721241. SUBJECT TO EASEMENT IN FAVOUR OF THE CORPORATION OF THE CITY OF NORTH YORK, OVER PART 17 ON PLAN 66R16437 IN A66700 TOGETHER WITH AND SUBJECT TO RIGHTSAND EASEMENTS CREATED IN SCHEDULE A OF DECLARATION D349755 , CITY OF TORONTO

**Properties**

**Address** 18 WYNFORD DRIVE - PARKING  
TORONTO

**PIN** 12037 - 0029 LT *Interest/Estate* Fee Simple

**Description** UNIT 29, LEVEL 1, METRO TORONTO CONDOMINIUM PLAN NO. 1037 AND ITS APPURTENANT INTEREST. THE DESCRIPTION OF THE CONDOMINIUM PROPERTY IS:  
PART OF BLOCK J ON PLAN M-864 CITY OF NORTH YORK DESIGNATED AS PARTS 1, 2,3, 4, 5, 15, 17, 22 AND 24 ON PLAN 66R16437 THE BOUNDARY OF THE WEST LIMIT OF GERVAIS DRIVE HAS BEEN CONFIRMED UNDER THE BOUNDARIES ACT BY  
PLAN BA-1365 REGISTERED AS D538 INSTRUMENT A721241. SUBJECT TO EASEMENT IN FAVOUR OF THE CORPORATION OF THE CITY OF NORTH YORK, OVER  
PART 17 ON PLAN 66R16437 IN A66700 TOGETHER WITH AND SUBJECT TO RIGHTSAND EASEMENTS CREATED IN SCHEDULE A OF DECLARATION D349755, CITY OF TORONTO

**Address** 18 WYNFORD DRIVE - PARKING  
TORONTO

**PIN** 12037 - 0030 LT *Interest/Estate* Fee Simple

**Description** UNIT 30, LEVEL 1, METRO TORONTO CONDOMINIUM PLAN NO. 1037 AND ITS APPURTENANT INTEREST. THE DESCRIPTION OF THE CONDOMINIUM PROPERTY IS:  
PART OF BLOCK J ON PLAN M-864 CITY OF NORTH YORK DESIGNATED AS PARTS 1, 2,3, 4, 5, 15, 17, 22 AND 24 ON PLAN 66R16437 THE BOUNDARY OF THE WEST LIMIT OF GERVAIS DRIVE HAS BEEN CONFIRMED UNDER THE BOUNDARIES ACT BY  
PLAN BA-1365 REGISTERED AS D538 INSTRUMENT A721241. SUBJECT TO EASEMENT IN FAVOUR OF THE CORPORATION OF THE CITY OF NORTH YORK, OVER  
PART 17 ON PLAN 66R16437 IN A66700 TOGETHER WITH AND SUBJECT TO RIGHTSAND EASEMENTS CREATED IN SCHEDULE A OF DECLARATION D349755, CITY OF TORONTO

**Address** 18 WYNFORD DRIVE - PARKING  
TORONTO

**PIN** 12037 - 0031 LT *Interest/Estate* Fee Simple

**Description** UNIT 31, LEVEL 1, METRO TORONTO CONDOMINIUM PLAN NO. 1037 AND ITS APPURTENANT INTEREST. THE DESCRIPTION OF THE CONDOMINIUM PROPERTY IS:  
PART OF BLOCK J ON PLAN M-864 CITY OF NORTH YORK DESIGNATED AS PARTS 1, 2,3, 4, 5, 15, 17, 22 AND 24 ON PLAN 66R16437 THE BOUNDARY OF THE WEST LIMIT OF GERVAIS DRIVE HAS BEEN CONFIRMED UNDER THE BOUNDARIES ACT BY  
PLAN BA-1365 REGISTERED AS D538 INSTRUMENT A721241. SUBJECT TO EASEMENT IN FAVOUR OF THE CORPORATION OF THE CITY OF NORTH YORK, OVER  
PART 17 ON PLAN 66R16437 IN A66700 TOGETHER WITH AND SUBJECT TO RIGHTSAND EASEMENTS CREATED IN SCHEDULE A OF DECLARATION D349755, CITY OF TORONTO

**Address** 18 WYNFORD DRIVE - PARKING  
TORONTO

**PIN** 12037 - 0032 LT *Interest/Estate* Fee Simple

**Description** UNIT 32, LEVEL 1, METRO TORONTO CONDOMINIUM PLAN NO. 1037 AND ITS APPURTENANT INTEREST. THE DESCRIPTION OF THE CONDOMINIUM PROPERTY IS:  
PART OF BLOCK J ON PLAN M-864 CITY OF NORTH YORK DESIGNATED AS PARTS 1, 2,3, 4, 5, 15, 17, 22 AND 24 ON PLAN 66R16437 THE BOUNDARY OF THE WEST LIMIT OF GERVAIS DRIVE HAS BEEN CONFIRMED UNDER THE BOUNDARIES ACT BY  
PLAN BA-1365 REGISTERED AS D538 INSTRUMENT A721241. SUBJECT TO EASEMENT IN FAVOUR OF THE CORPORATION OF THE CITY OF NORTH YORK, OVER  
PART 17 ON PLAN 66R16437 IN A66700 TOGETHER WITH AND SUBJECT TO RIGHTSAND EASEMENTS CREATED IN SCHEDULE A OF DECLARATION D349755, CITY OF TORONTO

**Address** 18 WYNFORD DRIVE - PARKING  
TORONTO

**PIN** 12037 - 0033 LT *Interest/Estate* Fee Simple

**Description** UNIT 33, LEVEL 1, METRO TORONTO CONDOMINIUM PLAN NO. 1037 AND ITS APPURTENANT INTEREST. THE DESCRIPTION OF THE CONDOMINIUM PROPERTY IS:  
PART OF BLOCK J ON PLAN M-864 CITY OF NORTH YORK DESIGNATED AS PARTS 1, 2,3, 4, 5, 15, 17, 22 AND 24 ON PLAN 66R16437 THE BOUNDARY OF THE WEST

**Properties**

LIMIT OF GERVAIS DRIVE HAS BEEN CONFIRMED UNDER THE BOUNDARIES ACT BY  
PLAN BA-1365 REGISTERED AS D538 INSTRUMENT A721241. SUBJECT TO EASEMENT IN FAVOUR OF THE CORPORATION OF THE CITY OF NORTH YORK, OVER  
PART 17 ON PLAN 66R16437 IN A66700 TOGETHER WITH AND SUBJECT TO RIGHTSAND EASEMENTS CREATED IN SCHEDULE A OF DECLARATION D349755 , CITY OF TORONTO

*Address* 18 WYNFORD DRIVE - PARKING  
TORONTO

*PIN* 12037 - 0034 LT *Interest/Estate* Fee Simple

*Description* UNIT 34, LEVEL 1, METRO TORONTO CONDOMINIUM PLAN NO. 1037 AND ITS APPURTENANT INTEREST. THE DESCRIPTION OF THE CONDOMINIUM PROPERTY IS:  
PART OF BLOCK J ON PLAN M-864 CITY OF NORTH YORK DESIGNATED AS PARTS 1, 2,3, 4, 5, 15, 17, 22 AND 24 ON PLAN 66R16437 THE BOUNDARY OF THE WEST LIMIT OF GERVAIS DRIVE HAS BEEN CONFIRMED UNDER THE BOUNDARIES ACT BY  
PLAN BA-1365 REGISTERED AS D538 INSTRUMENT A721241. SUBJECT TO EASEMENT IN FAVOUR OF THE CORPORATION OF THE CITY OF NORTH YORK, OVER  
PART 17 ON PLAN 66R16437 IN A66700 TOGETHER WITH AND SUBJECT TO RIGHTSAND EASEMENTS CREATED IN SCHEDULE A OF DECLARATION D349755 , CITY OF TORONTO

*Address* 18 WYNFORD DRIVE - PARKING  
TORONTO

*PIN* 12037 - 0035 LT *Interest/Estate* Fee Simple

*Description* UNIT 35, LEVEL 1, METRO TORONTO CONDOMINIUM PLAN NO. 1037 AND ITS APPURTENANT INTEREST. THE DESCRIPTION OF THE CONDOMINIUM PROPERTY IS:  
PART OF BLOCK J ON PLAN M-864 CITY OF NORTH YORK DESIGNATED AS PARTS 1, 2,3, 4, 5, 15, 17, 22 AND 24 ON PLAN 66R16437 THE BOUNDARY OF THE WEST LIMIT OF GERVAIS DRIVE HAS BEEN CONFIRMED UNDER THE BOUNDARIES ACT BY  
PLAN BA-1365 REGISTERED AS D538 INSTRUMENT A721241. SUBJECT TO EASEMENT IN FAVOUR OF THE CORPORATION OF THE CITY OF NORTH YORK, OVER  
PART 17 ON PLAN 66R16437 IN A66700 TOGETHER WITH AND SUBJECT TO RIGHTSAND EASEMENTS CREATED IN SCHEDULE A OF DECLARATION D349755 , CITY OF TORONTO

*Address* 18 WYNFORD DRIVE - PARKING  
TORONTO

*PIN* 12037 - 0036 LT *Interest/Estate* Fee Simple

*Description* UNIT 36, LEVEL 1, METRO TORONTO CONDOMINIUM PLAN NO. 1037 AND ITS APPURTENANT INTEREST. THE DESCRIPTION OF THE CONDOMINIUM PROPERTY IS:  
PART OF BLOCK J ON PLAN M-864 CITY OF NORTH YORK DESIGNATED AS PARTS 1, 2,3, 4, 5, 15, 17, 22 AND 24 ON PLAN 66R16437 THE BOUNDARY OF THE WEST LIMIT OF GERVAIS DRIVE HAS BEEN CONFIRMED UNDER THE BOUNDARIES ACT BY  
PLAN BA-1365 REGISTERED AS D538 INSTRUMENT A721241. SUBJECT TO EASEMENT IN FAVOUR OF THE CORPORATION OF THE CITY OF NORTH YORK, OVER  
PART 17 ON PLAN 66R16437 IN A66700 TOGETHER WITH AND SUBJECT TO RIGHTSAND EASEMENTS CREATED IN SCHEDULE A OF DECLARATION D349755 , CITY OF TORONTO

*Address* 18 WYNFORD DRIVE - PARKING  
TORONTO

*PIN* 12037 - 0037 LT *Interest/Estate* Fee Simple

*Description* UNIT 37, LEVEL 1, METRO TORONTO CONDOMINIUM PLAN NO. 1037 AND ITS APPURTENANT INTEREST. THE DESCRIPTION OF THE CONDOMINIUM PROPERTY IS:  
PART OF BLOCK J ON PLAN M-864 CITY OF NORTH YORK DESIGNATED AS PARTS 1, 2,3, 4, 5, 15, 17, 22 AND 24 ON PLAN 66R16437 THE BOUNDARY OF THE WEST LIMIT OF GERVAIS DRIVE HAS BEEN CONFIRMED UNDER THE BOUNDARIES ACT BY  
PLAN BA-1365 REGISTERED AS D538 INSTRUMENT A721241. SUBJECT TO EASEMENT IN FAVOUR OF THE CORPORATION OF THE CITY OF NORTH YORK, OVER  
PART 17 ON PLAN 66R16437 IN A66700 TOGETHER WITH AND SUBJECT TO RIGHTSAND EASEMENTS CREATED IN SCHEDULE A OF DECLARATION D349755 , CITY OF TORONTO



**Propertles**

**Address** 18 WYNFORD DRIVE - PARKING  
TORONTO

**PIN** 12037 - 0038 LT *Interest/Estate* Fee Simple

**Description** UNIT 38, LEVEL 1, METRO TORONTO CONDOMINIUM PLAN NO. 1037 AND ITS APPURTENANT INTEREST. THE DESCRIPTION OF THE CONDOMINIUM PROPERTY IS:  
PART OF BLOCK J ON PLAN M-864 CITY OF NORTH YORK DESIGNATED AS PARTS 1, 2,3, 4, 5, 15, 17, 22 AND 24 ON PLAN 66R16437 THE BOUNDARY OF THE WEST LIMIT OF GERVAIS DRIVE HAS BEEN CONFIRMED UNDER THE BOUNDARIES ACT BY  
PLAN BA-1365 REGISTERED AS D538 INSTRUMENT A721241. SUBJECT TO EASEMENT IN FAVOUR OF THE CORPORATION OF THE CITY OF NORTH YORK, OVER  
PART 17 ON PLAN 66R16437 IN A66700 TOGETHER WITH AND SUBJECT TO RIGHTSAND EASEMENTS CREATED IN SCHEDULE A OF DECLARATION D349755, CITY OF TORONTO

**Address** 18 WYNFORD DRIVE - PARKING  
TORONTO

**PIN** 12037 - 0039 LT *Interest/Estate* Fee Simple

**Description** UNIT 39, LEVEL 1, METRO TORONTO CONDOMINIUM PLAN NO. 1037 AND ITS APPURTENANT INTEREST. THE DESCRIPTION OF THE CONDOMINIUM PROPERTY IS:  
PART OF BLOCK J ON PLAN M-864 CITY OF NORTH YORK DESIGNATED AS PARTS 1, 2,3, 4, 5, 15, 17, 22 AND 24 ON PLAN 66R16437 THE BOUNDARY OF THE WEST LIMIT OF GERVAIS DRIVE HAS BEEN CONFIRMED UNDER THE BOUNDARIES ACT BY  
PLAN BA-1365 REGISTERED AS D538 INSTRUMENT A721241. SUBJECT TO EASEMENT IN FAVOUR OF THE CORPORATION OF THE CITY OF NORTH YORK, OVER  
PART 17 ON PLAN 66R16437 IN A66700 TOGETHER WITH AND SUBJECT TO RIGHTSAND EASEMENTS CREATED IN SCHEDULE A OF DECLARATION D349755, CITY OF TORONTO

**Address** 18 WYNFORD DRIVE - PARKING  
TORONTO

**PIN** 12037 - 0040 LT *Interest/Estate* Fee Simple

**Description** UNIT 40, LEVEL 1, METRO TORONTO CONDOMINIUM PLAN NO. 1037 AND ITS APPURTENANT INTEREST. THE DESCRIPTION OF THE CONDOMINIUM PROPERTY IS:  
PART OF BLOCK J ON PLAN M-864 CITY OF NORTH YORK DESIGNATED AS PARTS 1, 2,3, 4, 5, 15, 17, 22 AND 24 ON PLAN 66R16437 THE BOUNDARY OF THE WEST LIMIT OF GERVAIS DRIVE HAS BEEN CONFIRMED UNDER THE BOUNDARIES ACT BY  
PLAN BA-1365 REGISTERED AS D538 INSTRUMENT A721241. SUBJECT TO EASEMENT IN FAVOUR OF THE CORPORATION OF THE CITY OF NORTH YORK, OVER  
PART 17 ON PLAN 66R16437 IN A66700 TOGETHER WITH AND SUBJECT TO RIGHTSAND EASEMENTS CREATED IN SCHEDULE A OF DECLARATION D349755, CITY OF TORONTO

**Address** 18 WYNFORD DRIVE - PARKING  
TORONTO

**PIN** 12037 - 0041 LT *Interest/Estate* Fee Simple

**Description** UNIT 41, LEVEL 1, METRO TORONTO CONDOMINIUM PLAN NO. 1037 AND ITS APPURTENANT INTEREST. THE DESCRIPTION OF THE CONDOMINIUM PROPERTY IS:  
PART OF BLOCK J ON PLAN M-864 CITY OF NORTH YORK DESIGNATED AS PARTS 1, 2,3, 4, 5, 15, 17, 22 AND 24 ON PLAN 66R16437 THE BOUNDARY OF THE WEST LIMIT OF GERVAIS DRIVE HAS BEEN CONFIRMED UNDER THE BOUNDARIES ACT BY  
PLAN BA-1365 REGISTERED AS D538 INSTRUMENT A721241. SUBJECT TO EASEMENT IN FAVOUR OF THE CORPORATION OF THE CITY OF NORTH YORK, OVER  
PART 17 ON PLAN 66R16437 IN A66700 TOGETHER WITH AND SUBJECT TO RIGHTSAND EASEMENTS CREATED IN SCHEDULE A OF DECLARATION D349755, CITY OF TORONTO

**Address** 18 WYNFORD DRIVE - PARKING  
TORONTO

**PIN** 12037 - 0042 LT *Interest/Estate* Fee Simple

**Description** UNIT 42, LEVEL 1, METRO TORONTO CONDOMINIUM PLAN NO. 1037 AND ITS APPURTENANT INTEREST. THE DESCRIPTION OF THE CONDOMINIUM PROPERTY IS:  
PART OF BLOCK J ON PLAN M-864 CITY OF NORTH YORK DESIGNATED AS PARTS 1, 2,3, 4, 5, 15, 17, 22 AND 24 ON PLAN 66R16437 THE BOUNDARY OF THE WEST

**Properties**

LIMIT OF GERVAIS DRIVE HAS BEEN CONFIRMED UNDER THE BOUNDARIES ACT BY  
PLAN BA-1365 REGISTERED AS D538 INSTRUMENT A721241. SUBJECT TO  
EASEMENT IN FAVOUR OF THE CORPORATION OF THE CITY OF NORTH YORK,  
OVER  
PART 17 ON PLAN 66R16437 IN A66700 TOGETHER WITH AND SUBJECT TO  
RIGHTSAND EASEMENTS CREATED IN SCHEDULE A OF DECLARATION D349755 ,  
CITY OF TORONTO

**Address** 18 WYNFORD DRIVE - PARKING  
TORONTO

**PIN** 12037 - 0043 LT *Interest/Estate* Fee Simple

**Description** UNIT 43, LEVEL 1, METRO TORONTO CONDOMINIUM PLAN NO. 1037 AND ITS  
APPURTENANT INTEREST. THE DESCRIPTION OF THE CONDOMINIUM PROPERTY  
IS:  
PART OF BLOCK J ON PLAN M-864 CITY OF NORTH YORK DESIGNATED AS PARTS 1,  
2,3, 4, 5, 15, 17, 22 AND 24 ON PLAN 66R16437 THE BOUNDARY OF THE WEST  
LIMIT OF GERVAIS DRIVE HAS BEEN CONFIRMED UNDER THE BOUNDARIES ACT  
BY  
PLAN BA-1365 REGISTERED AS D538 INSTRUMENT A721241. SUBJECT TO  
EASEMENT IN FAVOUR OF THE CORPORATION OF THE CITY OF NORTH YORK,  
OVER  
PART 17 ON PLAN 66R16437 IN A66700 TOGETHER WITH AND SUBJECT TO  
RIGHTSAND EASEMENTS CREATED IN SCHEDULE A OF DECLARATION D349755 ,  
CITY OF TORONTO

**Address** 18 WYNFORD DRIVE - PARKING  
TORONTO

**PIN** 12037 - 0044 LT *Interest/Estate* Fee Simple

**Description** UNIT 44, LEVEL 1, METRO TORONTO CONDOMINIUM PLAN NO. 1037 AND ITS  
APPURTENANT INTEREST. THE DESCRIPTION OF THE CONDOMINIUM PROPERTY  
IS:  
PART OF BLOCK J ON PLAN M-864 CITY OF NORTH YORK DESIGNATED AS PARTS 1,  
2,3, 4, 5, 15, 17, 22 AND 24 ON PLAN 66R16437 THE BOUNDARY OF THE WEST  
LIMIT OF GERVAIS DRIVE HAS BEEN CONFIRMED UNDER THE BOUNDARIES ACT  
BY  
PLAN BA-1365 REGISTERED AS D538 INSTRUMENT A721241. SUBJECT TO  
EASEMENT IN FAVOUR OF THE CORPORATION OF THE CITY OF NORTH YORK,  
OVER  
PART 17 ON PLAN 66R16437 IN A66700 TOGETHER WITH AND SUBJECT TO  
RIGHTSAND EASEMENTS CREATED IN SCHEDULE A OF DECLARATION D349755 ,  
CITY OF TORONTO

**Address** 18 WYNFORD DRIVE - PARKING  
TORONTO

**PIN** 12037 - 0045 LT *Interest/Estate* Fee Simple

**Description** UNIT 45, LEVEL 1, METRO TORONTO CONDOMINIUM PLAN NO. 1037 AND ITS  
APPURTENANT INTEREST. THE DESCRIPTION OF THE CONDOMINIUM PROPERTY  
IS:  
PART OF BLOCK J ON PLAN M-864 CITY OF NORTH YORK DESIGNATED AS PARTS 1,  
2,3, 4, 5, 15, 17, 22 AND 24 ON PLAN 66R16437 THE BOUNDARY OF THE WEST  
LIMIT OF GERVAIS DRIVE HAS BEEN CONFIRMED UNDER THE BOUNDARIES ACT  
BY  
PLAN BA-1365 REGISTERED AS D538 INSTRUMENT A721241. SUBJECT TO  
EASEMENT IN FAVOUR OF THE CORPORATION OF THE CITY OF NORTH YORK,  
OVER  
PART 17 ON PLAN 66R16437 IN A66700 TOGETHER WITH AND SUBJECT TO  
RIGHTSAND EASEMENTS CREATED IN SCHEDULE A OF DECLARATION D349755 ,  
CITY OF TORONTO

**Address** 18 WYNFORD DRIVE - PARKING  
TORONTO

**PIN** 12037 - 0046 LT *Interest/Estate* Fee Simple

**Description** UNIT 46, LEVEL 1, METRO TORONTO CONDOMINIUM PLAN NO. 1037 AND ITS  
APPURTENANT INTEREST. THE DESCRIPTION OF THE CONDOMINIUM PROPERTY  
IS:  
PART OF BLOCK J ON PLAN M-864 CITY OF NORTH YORK DESIGNATED AS PARTS 1,  
2,3, 4, 5, 15, 17, 22 AND 24 ON PLAN 66R16437 THE BOUNDARY OF THE WEST  
LIMIT OF GERVAIS DRIVE HAS BEEN CONFIRMED UNDER THE BOUNDARIES ACT  
BY  
PLAN BA-1365 REGISTERED AS D538 INSTRUMENT A721241. SUBJECT TO  
EASEMENT IN FAVOUR OF THE CORPORATION OF THE CITY OF NORTH YORK,  
OVER  
PART 17 ON PLAN 66R16437 IN A66700 TOGETHER WITH AND SUBJECT TO  
RIGHTSAND EASEMENTS CREATED IN SCHEDULE A OF DECLARATION D349755 ,  
CITY OF TORONTO

**Properties**

**Address** 18 WYNFORD DRIVE - PARKING  
TORONTO

**PIN** 12037 - 0047 LT *Interest/Estate* Fee Simple

**Description** UNIT 47, LEVEL 1, METRO TORONTO CONDOMINIUM PLAN NO. 1037 AND ITS APPURTENANT INTEREST. THE DESCRIPTION OF THE CONDOMINIUM PROPERTY IS:  
PART OF BLOCK J ON PLAN M-864 CITY OF NORTH YORK DESIGNATED AS PARTS 1, 2,3, 4, 5, 15, 17, 22 AND 24 ON PLAN 66R16437 THE BOUNDARY OF THE WEST LIMIT OF GERVAIS DRIVE HAS BEEN CONFIRMED UNDER THE BOUNDARIES ACT BY  
PLAN BA-1365 REGISTERED AS D538 INSTRUMENT A721241. SUBJECT TO EASEMENT IN FAVOUR OF THE CORPORATION OF THE CITY OF NORTH YORK, OVER  
PART 17 ON PLAN 66R16437 IN A66700 TOGETHER WITH AND SUBJECT TO RIGHTSAND EASEMENTS CREATED IN SCHEDULE A OF DECLARATION D349755, CITY OF TORONTO

**Address** 18 WYNFORD DRIVE - PARKING  
TORONTO

**PIN** 12037 - 0048 LT *Interest/Estate* Fee Simple

**Description** UNIT 48, LEVEL 1, METRO TORONTO CONDOMINIUM PLAN NO. 1037 AND ITS APPURTENANT INTEREST. THE DESCRIPTION OF THE CONDOMINIUM PROPERTY IS:  
PART OF BLOCK J ON PLAN M-864 CITY OF NORTH YORK DESIGNATED AS PARTS 1, 2,3, 4, 5, 15, 17, 22 AND 24 ON PLAN 66R16437 THE BOUNDARY OF THE WEST LIMIT OF GERVAIS DRIVE HAS BEEN CONFIRMED UNDER THE BOUNDARIES ACT BY  
PLAN BA-1365 REGISTERED AS D538 INSTRUMENT A721241. SUBJECT TO EASEMENT IN FAVOUR OF THE CORPORATION OF THE CITY OF NORTH YORK, OVER  
PART 17 ON PLAN 66R16437 IN A66700 TOGETHER WITH AND SUBJECT TO RIGHTSAND EASEMENTS CREATED IN SCHEDULE A OF DECLARATION D349755, CITY OF TORONTO

**Address** 18 WYNFORD DRIVE - PARKING  
TORONTO

**PIN** 12037 - 0049 LT *Interest/Estate* Fee Simple

**Description** UNIT 49, LEVEL 1, METRO TORONTO CONDOMINIUM PLAN NO. 1037 AND ITS APPURTENANT INTEREST. THE DESCRIPTION OF THE CONDOMINIUM PROPERTY IS:  
PART OF BLOCK J ON PLAN M-864 CITY OF NORTH YORK DESIGNATED AS PARTS 1, 2,3, 4, 5, 15, 17, 22 AND 24 ON PLAN 66R16437 THE BOUNDARY OF THE WEST LIMIT OF GERVAIS DRIVE HAS BEEN CONFIRMED UNDER THE BOUNDARIES ACT BY  
PLAN BA-1365 REGISTERED AS D538 INSTRUMENT A721241. SUBJECT TO EASEMENT IN FAVOUR OF THE CORPORATION OF THE CITY OF NORTH YORK, OVER  
PART 17 ON PLAN 66R16437 IN A66700 TOGETHER WITH AND SUBJECT TO RIGHTSAND EASEMENTS CREATED IN SCHEDULE A OF DECLARATION D349755, CITY OF TORONTO

**Address** 18 WYNFORD DRIVE - PARKING  
TORONTO

**PIN** 12037 - 0050 LT *Interest/Estate* Fee Simple

**Description** UNIT 50, LEVEL 1, METRO TORONTO CONDOMINIUM PLAN NO. 1037 AND ITS APPURTENANT INTEREST. THE DESCRIPTION OF THE CONDOMINIUM PROPERTY IS:  
PART OF BLOCK J ON PLAN M-864 CITY OF NORTH YORK DESIGNATED AS PARTS 1, 2,3, 4, 5, 15, 17, 22 AND 24 ON PLAN 66R16437 THE BOUNDARY OF THE WEST LIMIT OF GERVAIS DRIVE HAS BEEN CONFIRMED UNDER THE BOUNDARIES ACT BY  
PLAN BA-1365 REGISTERED AS D538 INSTRUMENT A721241. SUBJECT TO EASEMENT IN FAVOUR OF THE CORPORATION OF THE CITY OF NORTH YORK, OVER  
PART 17 ON PLAN 66R16437 IN A66700 TOGETHER WITH AND SUBJECT TO RIGHTSAND EASEMENTS CREATED IN SCHEDULE A OF DECLARATION D349755, CITY OF TORONTO

**Address** 18 WYNFORD DRIVE - PARKING  
TORONTO

**PIN** 12037 - 0051 LT *Interest/Estate* Fee Simple

**Description** UNIT 51, LEVEL 1, METRO TORONTO CONDOMINIUM PLAN NO. 1037 AND ITS APPURTENANT INTEREST. THE DESCRIPTION OF THE CONDOMINIUM PROPERTY IS:  
PART OF BLOCK J ON PLAN M-864 CITY OF NORTH YORK DESIGNATED AS PARTS 1, 2,3, 4, 5, 15, 17, 22 AND 24 ON PLAN 66R16437 THE BOUNDARY OF THE WEST

**Properties**

LIMIT OF GERVAIS DRIVE HAS BEEN CONFIRMED UNDER THE BOUNDARIES ACT BY  
 PLAN BA-1365 REGISTERED AS D538 INSTRUMENT A721241. SUBJECT TO EASEMENT IN FAVOUR OF THE CORPORATION OF THE CITY OF NORTH YORK, OVER  
 PART 17 ON PLAN 66R16437 IN A66700 TOGETHER WITH AND SUBJECT TO RIGHTSAND EASEMENTS CREATED IN SCHEDULE A OF DECLARATION D349755 , CITY OF TORONTO

*Address* 18 WYNFORD DRIVE - PARKING  
 TORONTO

*PIN* 12037 - 0052 LT                    *Interest/Estate*    *Fee Simple*  
*Description* UNIT 52, LEVEL 1, METRO TORONTO CONDOMINIUM PLAN NO. 1037 AND ITS APPURTENANT INTEREST. THE DESCRIPTION OF THE CONDOMINIUM PROPERTY IS :  
 PART OF BLOCK J ON PLAN M-864 CITY OF NORTH YORK DESIGNATED AS PARTS 1, 2,3, 4, 5, 15, 17, 22 AND 24 ON PLAN 66R16437 THE BOUNDARY OF THE WEST LIMIT OF GERVAIS DRIVE HAS BEEN CONFIRMED UNDER THE BOUNDARIES ACT BY  
 PLAN BA-1365 REGISTERED AS D538 INSTRUMENT A721241. SUBJECT TO EASEMENT IN FAVOUR OF THE CORPORATION OF THE CITY OF NORTH YORK, OVER  
 PART 17 ON PLAN 66R16437 IN A66700 TOGETHER WITH AND SUBJECT TO RIGHTSAND EASEMENTS CREATED IN SCHEDULE A OF DECLARATION D349755 , CITY OF TORONTO

*Address* 18 WYNFORD DRIVE - PARKING  
 TORONTO

*PIN* 12037 - 0053 LT                    *Interest/Estate*    *Fee Simple*  
*Description* UNIT 53, LEVEL 1, METRO TORONTO CONDOMINIUM PLAN NO. 1037 AND ITS APPURTENANT INTEREST. THE DESCRIPTION OF THE CONDOMINIUM PROPERTY IS :  
 PART OF BLOCK J ON PLAN M-864 CITY OF NORTH YORK DESIGNATED AS PARTS 1, 2,3, 4, 5, 15, 17, 22 AND 24 ON PLAN 66R16437 THE BOUNDARY OF THE WEST LIMIT OF GERVAIS DRIVE HAS BEEN CONFIRMED UNDER THE BOUNDARIES ACT BY  
 PLAN BA-1365 REGISTERED AS D538 INSTRUMENT A721241. SUBJECT TO EASEMENT IN FAVOUR OF THE CORPORATION OF THE CITY OF NORTH YORK, OVER  
 PART 17 ON PLAN 66R16437 IN A66700 TOGETHER WITH AND SUBJECT TO RIGHTSAND EASEMENTS CREATED IN SCHEDULE A OF DECLARATION D349755 , CITY OF TORONTO

*Address* 18 WYNFORD DRIVE - PARKING  
 TORONTO

*PIN* 12037 - 0054 LT                    *Interest/Estate*    *Fee Simple*  
*Description* UNIT 54, LEVEL 1, METRO TORONTO CONDOMINIUM PLAN NO. 1037 AND ITS APPURTENANT INTEREST. THE DESCRIPTION OF THE CONDOMINIUM PROPERTY IS :  
 PART OF BLOCK J ON PLAN M-864 CITY OF NORTH YORK DESIGNATED AS PARTS 1, 2,3, 4, 5, 15, 17, 22 AND 24 ON PLAN 66R16437 THE BOUNDARY OF THE WEST LIMIT OF GERVAIS DRIVE HAS BEEN CONFIRMED UNDER THE BOUNDARIES ACT BY  
 PLAN BA-1365 REGISTERED AS D538 INSTRUMENT A721241. SUBJECT TO EASEMENT IN FAVOUR OF THE CORPORATION OF THE CITY OF NORTH YORK, OVER  
 PART 17 ON PLAN 66R16437 IN A66700 TOGETHER WITH AND SUBJECT TO RIGHTSAND EASEMENTS CREATED IN SCHEDULE A OF DECLARATION D349755 , CITY OF TORONTO

*Address* 18 WYNFORD DRIVE - PARKING  
 TORONTO

*PIN* 12037 - 0055 LT                    *Interest/Estate*    *Fee Simple*  
*Description* UNIT 55, LEVEL 1, METRO TORONTO CONDOMINIUM PLAN NO. 1037 AND ITS APPURTENANT INTEREST. THE DESCRIPTION OF THE CONDOMINIUM PROPERTY IS :  
 PART OF BLOCK J ON PLAN M-864 CITY OF NORTH YORK DESIGNATED AS PARTS 1, 2,3, 4, 5, 15, 17, 22 AND 24 ON PLAN 66R16437 THE BOUNDARY OF THE WEST LIMIT OF GERVAIS DRIVE HAS BEEN CONFIRMED UNDER THE BOUNDARIES ACT BY  
 PLAN BA-1365 REGISTERED AS D538 INSTRUMENT A721241. SUBJECT TO EASEMENT IN FAVOUR OF THE CORPORATION OF THE CITY OF NORTH YORK, OVER  
 PART 17 ON PLAN 66R16437 IN A66700 TOGETHER WITH AND SUBJECT TO RIGHTSAND EASEMENTS CREATED IN SCHEDULE A OF DECLARATION D349755 , CITY OF TORONTO

**Properties**

**Address** 18 WYNFORD DRIVE - PARKING  
TORONTO

**PIN** 12037 - 0056 LT *Interest/Estate* Fee Simple

**Description** UNIT 56, LEVEL 1, METRO TORONTO CONDOMINIUM PLAN NO. 1037 AND ITS APPURTENANT INTEREST. THE DESCRIPTION OF THE CONDOMINIUM PROPERTY IS:  
PART OF BLOCK J ON PLAN M-864 CITY OF NORTH YORK DESIGNATED AS PARTS 1, 2,3, 4, 5, 15, 17, 22 AND 24 ON PLAN 66R16437 THE BOUNDARY OF THE WEST LIMIT OF GERVAIS DRIVE HAS BEEN CONFIRMED UNDER THE BOUNDARIES ACT BY  
PLAN BA-1365 REGISTERED AS D538 INSTRUMENT A721241. SUBJECT TO EASEMENT IN FAVOUR OF THE CORPORATION OF THE CITY OF NORTH YORK, OVER  
PART 17 ON PLAN 66R16437 IN A66700 TOGETHER WITH AND SUBJECT TO RIGHTSAND EASEMENTS CREATED IN SCHEDULE A OF DECLARATION D349755, CITY OF TORONTO

**Address** 18 WYNFORD DRIVE - PARKING  
TORONTO

**PIN** 12037 - 0057 LT *Interest/Estate* Fee Simple

**Description** UNIT 57, LEVEL 1, METRO TORONTO CONDOMINIUM PLAN NO. 1037 AND ITS APPURTENANT INTEREST. THE DESCRIPTION OF THE CONDOMINIUM PROPERTY IS:  
PART OF BLOCK J ON PLAN M-864 CITY OF NORTH YORK DESIGNATED AS PARTS 1, 2,3, 4, 5, 15, 17, 22 AND 24 ON PLAN 66R16437 THE BOUNDARY OF THE WEST LIMIT OF GERVAIS DRIVE HAS BEEN CONFIRMED UNDER THE BOUNDARIES ACT BY  
PLAN BA-1365 REGISTERED AS D538 INSTRUMENT A721241. SUBJECT TO EASEMENT IN FAVOUR OF THE CORPORATION OF THE CITY OF NORTH YORK, OVER  
PART 17 ON PLAN 66R16437 IN A66700 TOGETHER WITH AND SUBJECT TO RIGHTSAND EASEMENTS CREATED IN SCHEDULE A OF DECLARATION D349755, CITY OF TORONTO

**Address** 18 WYNFORD DRIVE - PARKING  
TORONTO

**PIN** 12037 - 0058 LT *Interest/Estate* Fee Simple

**Description** UNIT 58, LEVEL 1, METRO TORONTO CONDOMINIUM PLAN NO. 1037 AND ITS APPURTENANT INTEREST. THE DESCRIPTION OF THE CONDOMINIUM PROPERTY IS:  
PART OF BLOCK J ON PLAN M-864 CITY OF NORTH YORK DESIGNATED AS PARTS 1, 2,3, 4, 5, 15, 17, 22 AND 24 ON PLAN 66R16437 THE BOUNDARY OF THE WEST LIMIT OF GERVAIS DRIVE HAS BEEN CONFIRMED UNDER THE BOUNDARIES ACT BY  
PLAN BA-1365 REGISTERED AS D538 INSTRUMENT A721241. SUBJECT TO EASEMENT IN FAVOUR OF THE CORPORATION OF THE CITY OF NORTH YORK, OVER  
PART 17 ON PLAN 66R16437 IN A66700 TOGETHER WITH AND SUBJECT TO RIGHTSAND EASEMENTS CREATED IN SCHEDULE A OF DECLARATION D349755, CITY OF TORONTO

**Address** 18 WYNFORD DRIVE - PARKING  
TORONTO

**PIN** 12037 - 0059 LT *Interest/Estate* Fee Simple

**Description** UNIT 59, LEVEL 1, METRO TORONTO CONDOMINIUM PLAN NO. 1037 AND ITS APPURTENANT INTEREST. THE DESCRIPTION OF THE CONDOMINIUM PROPERTY IS:  
PART OF BLOCK J ON PLAN M-864 CITY OF NORTH YORK DESIGNATED AS PARTS 1, 2,3, 4, 5, 15, 17, 22 AND 24 ON PLAN 66R16437 THE BOUNDARY OF THE WEST LIMIT OF GERVAIS DRIVE HAS BEEN CONFIRMED UNDER THE BOUNDARIES ACT BY  
PLAN BA-1365 REGISTERED AS D538 INSTRUMENT A721241. SUBJECT TO EASEMENT IN FAVOUR OF THE CORPORATION OF THE CITY OF NORTH YORK, OVER  
PART 17 ON PLAN 66R16437 IN A66700 TOGETHER WITH AND SUBJECT TO RIGHTSAND EASEMENTS CREATED IN SCHEDULE A OF DECLARATION D349755, CITY OF TORONTO

**Address** 18 WYNFORD DRIVE - PARKING  
TORONTO

**PIN** 12037 - 0060 LT *Interest/Estate* Fee Simple

**Description** UNIT 60, LEVEL 1, METRO TORONTO CONDOMINIUM PLAN NO. 1037 AND ITS APPURTENANT INTEREST. THE DESCRIPTION OF THE CONDOMINIUM PROPERTY IS:  
PART OF BLOCK J ON PLAN M-864 CITY OF NORTH YORK DESIGNATED AS PARTS 1, 2,3, 4, 5, 15, 17, 22 AND 24 ON PLAN 66R16437 THE BOUNDARY OF THE WEST

**Properties**

LIMIT OF GERVAIS DRIVE HAS BEEN CONFIRMED UNDER THE BOUNDARIES ACT BY  
PLAN BA-1365 REGISTERED AS D538 INSTRUMENT A721241. SUBJECT TO EASEMENT IN FAVOUR OF THE CORPORATION OF THE CITY OF NORTH YORK, OVER  
PART 17 ON PLAN 66R16437 IN A66700 TOGETHER WITH AND SUBJECT TO RIGHTSAND EASEMENTS CREATED IN SCHEDULE A OF DECLARATION D349755 , CITY OF TORONTO

*Address* 18 WYNFORD DRIVE - PARKING  
TORONTO

*PIN* 12037 - 0061 LT *Interest/Estate* Fee Simple

*Description* UNIT 61, LEVEL 1, METRO TORONTO CONDOMINIUM PLAN NO. 1037 AND ITS APPURTENANT INTEREST. THE DESCRIPTION OF THE CONDOMINIUM PROPERTY IS :  
PART OF BLOCK J ON PLAN M-864 CITY OF NORTH YORK DESIGNATED AS PARTS 1, 2,3, 4, 5, 15, 17, 22 AND 24 ON PLAN 66R16437 THE BOUNDARY OF THE WEST LIMIT OF GERVAIS DRIVE HAS BEEN CONFIRMED UNDER THE BOUNDARIES ACT BY  
PLAN BA-1365 REGISTERED AS D538 INSTRUMENT A721241. SUBJECT TO EASEMENT IN FAVOUR OF THE CORPORATION OF THE CITY OF NORTH YORK, OVER  
PART 17 ON PLAN 66R16437 IN A66700 TOGETHER WITH AND SUBJECT TO RIGHTSAND EASEMENTS CREATED IN SCHEDULE A OF DECLARATION D349755 , CITY OF TORONTO

*Address* 18 WYNFORD DRIVE - PARKING  
TORONTO

*PIN* 12037 - 0062 LT *Interest/Estate* Fee Simple

*Description* UNIT 62, LEVEL 1, METRO TORONTO CONDOMINIUM PLAN NO. 1037 AND ITS APPURTENANT INTEREST. THE DESCRIPTION OF THE CONDOMINIUM PROPERTY IS :  
PART OF BLOCK J ON PLAN M-864 CITY OF NORTH YORK DESIGNATED AS PARTS 1, 2,3, 4, 5, 15, 17, 22 AND 24 ON PLAN 66R16437 THE BOUNDARY OF THE WEST LIMIT OF GERVAIS DRIVE HAS BEEN CONFIRMED UNDER THE BOUNDARIES ACT BY  
PLAN BA-1365 REGISTERED AS D538 INSTRUMENT A721241. SUBJECT TO EASEMENT IN FAVOUR OF THE CORPORATION OF THE CITY OF NORTH YORK, OVER  
PART 17 ON PLAN 66R16437 IN A66700 TOGETHER WITH AND SUBJECT TO RIGHTSAND EASEMENTS CREATED IN SCHEDULE A OF DECLARATION D349755 , CITY OF TORONTO

*Address* 18 WYNFORD DRIVE - PARKING  
TORONTO

*PIN* 12037 - 0063 LT *Interest/Estate* Fee Simple

*Description* UNIT 63, LEVEL 1, METRO TORONTO CONDOMINIUM PLAN NO. 1037 AND ITS APPURTENANT INTEREST. THE DESCRIPTION OF THE CONDOMINIUM PROPERTY IS :  
PART OF BLOCK J ON PLAN M-864 CITY OF NORTH YORK DESIGNATED AS PARTS 1, 2,3, 4, 5, 15, 17, 22 AND 24 ON PLAN 66R16437 THE BOUNDARY OF THE WEST LIMIT OF GERVAIS DRIVE HAS BEEN CONFIRMED UNDER THE BOUNDARIES ACT BY  
PLAN BA-1365 REGISTERED AS D538 INSTRUMENT A721241. SUBJECT TO EASEMENT IN FAVOUR OF THE CORPORATION OF THE CITY OF NORTH YORK, OVER  
PART 17 ON PLAN 66R16437 IN A66700 TOGETHER WITH AND SUBJECT TO RIGHTSAND EASEMENTS CREATED IN SCHEDULE A OF DECLARATION D349755 , CITY OF TORONTO

*Address* 18 WYNFORD DRIVE - PARKING  
TORONTO

*PIN* 12037 - 0064 LT *Interest/Estate* Fee Simple

*Description* UNIT 64, LEVEL 1, METRO TORONTO CONDOMINIUM PLAN NO. 1037 AND ITS APPURTENANT INTEREST. THE DESCRIPTION OF THE CONDOMINIUM PROPERTY IS :  
PART OF BLOCK J ON PLAN M-864 CITY OF NORTH YORK DESIGNATED AS PARTS 1, 2,3, 4, 5, 15, 17, 22 AND 24 ON PLAN 66R16437 THE BOUNDARY OF THE WEST LIMIT OF GERVAIS DRIVE HAS BEEN CONFIRMED UNDER THE BOUNDARIES ACT BY  
PLAN BA-1365 REGISTERED AS D538 INSTRUMENT A721241. SUBJECT TO EASEMENT IN FAVOUR OF THE CORPORATION OF THE CITY OF NORTH YORK, OVER  
PART 17 ON PLAN 66R16437 IN A66700 TOGETHER WITH AND SUBJECT TO RIGHTSAND EASEMENTS CREATED IN SCHEDULE A OF DECLARATION D349755 , CITY OF TORONTO

|                   |
|-------------------|
| <b>Properties</b> |
|-------------------|

|                    |  |
|--------------------|--|
| <b>Address</b>     | 18 WYNFORD DRIVE - PARKING<br>TORONTO  |
| <b>PIN</b>         | 12037 - 0090 LT <i>Interest/Estate</i> Fee Simple  |
| <b>Description</b> | UNIT 90, LEVEL 1, METRO TORONTO CONDOMINIUM PLAN NO. 1037 AND ITS APPURTENANT INTEREST. THE DESCRIPTION OF THE CONDOMINIUM PROPERTY IS:<br>PART OF BLOCK J ON PLAN M-864 CITY OF NORTH YORK DESIGNATED AS PARTS 1, 2,3, 4, 5, 15, 17, 22 AND 24 ON PLAN 66R16437 THE BOUNDARY OF THE WEST LIMIT OF GERVAIS DRIVE HAS BEEN CONFIRMED UNDER THE BOUNDARIES ACT BY<br>PLAN BA-1365 REGISTERED AS D538 INSTRUMENT A721241. SUBJECT TO EASEMENT IN FAVOUR OF THE CORPORATION OF THE CITY OF NORTH YORK, OVER<br>PART 17 ON PLAN 66R16437 IN A66700 TOGETHER WITH AND SUBJECT TO RIGHTSAND EASEMENTS CREATED IN SCHEDULE A OF DECLARATION D349755, CITY OF TORONTO |
| <b>Address</b>     | 18 WYNFORD DRIVE - PARKING<br>TORONTO  |
| <b>PIN</b>         | 12037 - 0091 LT <i>Interest/Estate</i> Fee Simple  |
| <b>Description</b> | UNIT 91, LEVEL 1, METRO TORONTO CONDOMINIUM PLAN NO. 1037 AND ITS APPURTENANT INTEREST. THE DESCRIPTION OF THE CONDOMINIUM PROPERTY IS:<br>PART OF BLOCK J ON PLAN M-864 CITY OF NORTH YORK DESIGNATED AS PARTS 1, 2,3, 4, 5, 15, 17, 22 AND 24 ON PLAN 66R16437 THE BOUNDARY OF THE WEST LIMIT OF GERVAIS DRIVE HAS BEEN CONFIRMED UNDER THE BOUNDARIES ACT BY<br>PLAN BA-1365 REGISTERED AS D538 INSTRUMENT A721241. SUBJECT TO EASEMENT IN FAVOUR OF THE CORPORATION OF THE CITY OF NORTH YORK, OVER<br>PART 17 ON PLAN 66R16437 IN A66700 TOGETHER WITH AND SUBJECT TO RIGHTSAND EASEMENTS CREATED IN SCHEDULE A OF DECLARATION D349755, CITY OF TORONTO |
| <b>Address</b>     | 18 WYNFORD DRIVE - PARKING<br>TORONTO  |
| <b>PIN</b>         | 12037 - 0092 LT <i>Interest/Estate</i> Fee Simple  |
| <b>Description</b> | UNIT 92, LEVEL 1, METRO TORONTO CONDOMINIUM PLAN NO. 1037 AND ITS APPURTENANT INTEREST. THE DESCRIPTION OF THE CONDOMINIUM PROPERTY IS:<br>PART OF BLOCK J ON PLAN M-864 CITY OF NORTH YORK DESIGNATED AS PARTS 1, 2,3, 4, 5, 15, 17, 22 AND 24 ON PLAN 66R16437 THE BOUNDARY OF THE WEST LIMIT OF GERVAIS DRIVE HAS BEEN CONFIRMED UNDER THE BOUNDARIES ACT BY<br>PLAN BA-1365 REGISTERED AS D538 INSTRUMENT A721241. SUBJECT TO EASEMENT IN FAVOUR OF THE CORPORATION OF THE CITY OF NORTH YORK, OVER<br>PART 17 ON PLAN 66R16437 IN A66700 TOGETHER WITH AND SUBJECT TO RIGHTSAND EASEMENTS CREATED IN SCHEDULE A OF DECLARATION D349755, CITY OF TORONTO |
| <b>Address</b>     | 18 WYNFORD DRIVE - PARKING<br>TORONTO  |
| <b>PIN</b>         | 12037 - 0093 LT <i>Interest/Estate</i> Fee Simple  |
| <b>Description</b> | UNIT 93, LEVEL 1, METRO TORONTO CONDOMINIUM PLAN NO. 1037 AND ITS APPURTENANT INTEREST. THE DESCRIPTION OF THE CONDOMINIUM PROPERTY IS:<br>PART OF BLOCK J ON PLAN M-864 CITY OF NORTH YORK DESIGNATED AS PARTS 1, 2,3, 4, 5, 15, 17, 22 AND 24 ON PLAN 66R16437 THE BOUNDARY OF THE WEST LIMIT OF GERVAIS DRIVE HAS BEEN CONFIRMED UNDER THE BOUNDARIES ACT BY<br>PLAN BA-1365 REGISTERED AS D538 INSTRUMENT A721241. SUBJECT TO EASEMENT IN FAVOUR OF THE CORPORATION OF THE CITY OF NORTH YORK, OVER<br>PART 17 ON PLAN 66R16437 IN A66700 TOGETHER WITH AND SUBJECT TO RIGHTSAND EASEMENTS CREATED IN SCHEDULE A OF DECLARATION D349755, CITY OF TORONTO |
| <b>Address</b>     | 18 WYNFORD DRIVE - PARKING<br>TORONTO  |
| <b>PIN</b>         | 12037 - 0094 LT <i>Interest/Estate</i> Fee Simple  |
| <b>Description</b> | UNIT 94, LEVEL 1, METRO TORONTO CONDOMINIUM PLAN NO. 1037 AND ITS APPURTENANT INTEREST. THE DESCRIPTION OF THE CONDOMINIUM PROPERTY IS:<br>PART OF BLOCK J ON PLAN M-864 CITY OF NORTH YORK DESIGNATED AS PARTS 1, 2,3, 4, 5, 15, 17, 22 AND 24 ON PLAN 66R16437 THE BOUNDARY OF THE WEST  |

**Properties**

LIMIT OF GERVAIS DRIVE HAS BEEN CONFIRMED UNDER THE BOUNDARIES ACT BY  
PLAN BA-1365 REGISTERED AS D538 INSTRUMENT A721241. SUBJECT TO EASEMENT IN FAVOUR OF THE CORPORATION OF THE CITY OF NORTH YORK, OVER  
PART 17 ON PLAN 66R16437 IN A66700 TOGETHER WITH AND SUBJECT TO RIGHTSAND EASEMENTS CREATED IN SCHEDULE A OF DECLARATION D349755 , CITY OF TORONTO

*Address* 18 WYNFORD DRIVE - PARKING  
TORONTO

*PIN* 12037 - 0095 LT *Interest/Estate* Fee Simple

*Description* UNIT 95, LEVEL 1, METRO TORONTO CONDOMINIUM PLAN NO. 1037 AND ITS APPURTENANT INTEREST. THE DESCRIPTION OF THE CONDOMINIUM PROPERTY IS:  
PART OF BLOCK J ON PLAN M-864 CITY OF NORTH YORK DESIGNATED AS PARTS 1, 2,3, 4, 5, 15, 17, 22 AND 24 ON PLAN 66R16437 THE BOUNDARY OF THE WEST LIMIT OF GERVAIS DRIVE HAS BEEN CONFIRMED UNDER THE BOUNDARIES ACT BY  
PLAN BA-1365 REGISTERED AS D538 INSTRUMENT A721241. SUBJECT TO EASEMENT IN FAVOUR OF THE CORPORATION OF THE CITY OF NORTH YORK, OVER  
PART 17 ON PLAN 66R16437 IN A66700 TOGETHER WITH AND SUBJECT TO RIGHTSAND EASEMENTS CREATED IN SCHEDULE A OF DECLARATION D349755 , CITY OF TORONTO

*Address* 18 WYNFORD DRIVE - PARKING  
TORONTO

*PIN* 12037 - 0096 LT *Interest/Estate* Fee Simple

*Description* UNIT 96, LEVEL 1, METRO TORONTO CONDOMINIUM PLAN NO. 1037 AND ITS APPURTENANT INTEREST. THE DESCRIPTION OF THE CONDOMINIUM PROPERTY IS:  
PART OF BLOCK J ON PLAN M-864 CITY OF NORTH YORK DESIGNATED AS PARTS 1, 2,3, 4, 5, 15, 17, 22 AND 24 ON PLAN 66R16437 THE BOUNDARY OF THE WEST LIMIT OF GERVAIS DRIVE HAS BEEN CONFIRMED UNDER THE BOUNDARIES ACT BY  
PLAN BA-1365 REGISTERED AS D538 INSTRUMENT A721241. SUBJECT TO EASEMENT IN FAVOUR OF THE CORPORATION OF THE CITY OF NORTH YORK, OVER  
PART 17 ON PLAN 66R16437 IN A66700 TOGETHER WITH AND SUBJECT TO RIGHTSAND EASEMENTS CREATED IN SCHEDULE A OF DECLARATION D349755 , CITY OF TORONTO

*Address* 18 WYNFORD DRIVE - PARKING  
TORONTO

*PIN* 12037 - 0097 LT *Interest/Estate* Fee Simple

*Description* UNIT 97, LEVEL 1, METRO TORONTO CONDOMINIUM PLAN NO. 1037 AND ITS APPURTENANT INTEREST. THE DESCRIPTION OF THE CONDOMINIUM PROPERTY IS:  
PART OF BLOCK J ON PLAN M-864 CITY OF NORTH YORK DESIGNATED AS PARTS 1, 2,3, 4, 5, 15, 17, 22 AND 24 ON PLAN 66R16437 THE BOUNDARY OF THE WEST LIMIT OF GERVAIS DRIVE HAS BEEN CONFIRMED UNDER THE BOUNDARIES ACT BY  
PLAN BA-1365 REGISTERED AS D538 INSTRUMENT A721241. SUBJECT TO EASEMENT IN FAVOUR OF THE CORPORATION OF THE CITY OF NORTH YORK, OVER  
PART 17 ON PLAN 66R16437 IN A66700 TOGETHER WITH AND SUBJECT TO RIGHTSAND EASEMENTS CREATED IN SCHEDULE A OF DECLARATION D349755 , CITY OF TORONTO

*Address* 18 WYNFORD DRIVE - PARKING  
TORONTO

*PIN* 12037 - 0098 LT *Interest/Estate* Fee Simple

*Description* UNIT 98, LEVEL 1, METRO TORONTO CONDOMINIUM PLAN NO. 1037 AND ITS APPURTENANT INTEREST. THE DESCRIPTION OF THE CONDOMINIUM PROPERTY IS:  
PART OF BLOCK J ON PLAN M-864 CITY OF NORTH YORK DESIGNATED AS PARTS 1, 2,3, 4, 5, 15, 17, 22 AND 24 ON PLAN 66R16437 THE BOUNDARY OF THE WEST LIMIT OF GERVAIS DRIVE HAS BEEN CONFIRMED UNDER THE BOUNDARIES ACT BY  
PLAN BA-1365 REGISTERED AS D538 INSTRUMENT A721241. SUBJECT TO EASEMENT IN FAVOUR OF THE CORPORATION OF THE CITY OF NORTH YORK, OVER  
PART 17 ON PLAN 66R16437 IN A66700 TOGETHER WITH AND SUBJECT TO RIGHTSAND EASEMENTS CREATED IN SCHEDULE A OF DECLARATION D349755 , CITY OF TORONTO



**Properties**

**Address** 18 WYNFORD DRIVE - PARKING  
TORONTO

**PIN** 12037 - 0099 LT *Interest/Estate* Fee Simple

**Description** UNIT 99, LEVEL 1, METRO TORONTO CONDOMINIUM PLAN NO. 1037 AND ITS APPURTENANT INTEREST. THE DESCRIPTION OF THE CONDOMINIUM PROPERTY IS:  
PART OF BLOCK J ON PLAN M-864 CITY OF NORTH YORK DESIGNATED AS PARTS 1, 2,3, 4, 5, 15, 17, 22 AND 24 ON PLAN 66R16437 THE BOUNDARY OF THE WEST LIMIT OF GERVAIS DRIVE HAS BEEN CONFIRMED UNDER THE BOUNDARIES ACT BY  
PLAN BA-1365 REGISTERED AS D538 INSTRUMENT A721241. SUBJECT TO EASEMENT IN FAVOUR OF THE CORPORATION OF THE CITY OF NORTH YORK, OVER  
PART 17 ON PLAN 66R16437 IN A66700 TOGETHER WITH AND SUBJECT TO RIGHTSAND EASEMENTS CREATED IN SCHEDULE A OF DECLARATION D349755, CITY OF TORONTO

**Address** 18 WYNFORD DRIVE - PARKING  
TORONTO

**PIN** 12037 - 0100 LT *Interest/Estate* Fee Simple

**Description** UNIT 100, LEVEL 1, METRO TORONTO CONDOMINIUM PLAN NO. 1037 AND ITS APPURTENANT INTEREST. THE DESCRIPTION OF THE CONDOMINIUM PROPERTY IS:  
PART OF BLOCK J ON PLAN M-864 CITY OF NORTH YORK DESIGNATED AS PARTS 1, 2,3, 4, 5, 15, 17, 22 AND 24 ON PLAN 66R16437 THE BOUNDARY OF THE WEST LIMIT OF GERVAIS DRIVE HAS BEEN CONFIRMED UNDER THE BOUNDARIES ACT BY  
PLAN BA-1365 REGISTERED AS D538 INSTRUMENT A721241. SUBJECT TO EASEMENT IN FAVOUR OF THE CORPORATION OF THE CITY OF NORTH YORK, OVER  
PART 17 ON PLAN 66R16437 IN A66700 TOGETHER WITH AND SUBJECT TO RIGHTSAND EASEMENTS CREATED IN SCHEDULE A OF DECLARATION D349755, CITY OF TORONTO

**Address** 18 WYNFORD DRIVE - PARKING  
TORONTO

**PIN** 12037 - 0101 LT *Interest/Estate* Fee Simple

**Description** UNIT 101, LEVEL 1, METRO TORONTO CONDOMINIUM PLAN NO. 1037 AND ITS APPURTENANT INTEREST. THE DESCRIPTION OF THE CONDOMINIUM PROPERTY IS:  
PART OF BLOCK J ON PLAN M-864 CITY OF NORTH YORK DESIGNATED AS PARTS 1, 2,3, 4, 5, 15, 17, 22 AND 24 ON PLAN 66R16437 THE BOUNDARY OF THE WEST LIMIT OF GERVAIS DRIVE HAS BEEN CONFIRMED UNDER THE BOUNDARIES ACT BY  
PLAN BA-1365 REGISTERED AS D538 INSTRUMENT A721241. SUBJECT TO EASEMENT IN FAVOUR OF THE CORPORATION OF THE CITY OF NORTH YORK, OVER  
PART 17 ON PLAN 66R16437 IN A66700 TOGETHER WITH AND SUBJECT TO RIGHTSAND EASEMENTS CREATED IN SCHEDULE A OF DECLARATION D349755, CITY OF TORONTO

**Address** 18 WYNFORD DRIVE - PARKING  
TORONTO

**PIN** 12037 - 0102 LT *Interest/Estate* Fee Simple

**Description** UNIT 102, LEVEL 1, METRO TORONTO CONDOMINIUM PLAN NO. 1037 AND ITS APPURTENANT INTEREST. THE DESCRIPTION OF THE CONDOMINIUM PROPERTY IS:  
PART OF BLOCK J ON PLAN M-864 CITY OF NORTH YORK DESIGNATED AS PARTS 1, 2,3, 4, 5, 15, 17, 22 AND 24 ON PLAN 66R16437 THE BOUNDARY OF THE WEST LIMIT OF GERVAIS DRIVE HAS BEEN CONFIRMED UNDER THE BOUNDARIES ACT BY  
PLAN BA-1365 REGISTERED AS D538 INSTRUMENT A721241. SUBJECT TO EASEMENT IN FAVOUR OF THE CORPORATION OF THE CITY OF NORTH YORK, OVER  
PART 17 ON PLAN 66R16437 IN A66700 TOGETHER WITH AND SUBJECT TO RIGHTSAND EASEMENTS CREATED IN SCHEDULE A OF DECLARATION D349755, CITY OF TORONTO

**Address** 18 WYNFORD DRIVE - PARKING  
TORONTO

**PIN** 12037 - 0103 LT *Interest/Estate* Fee Simple

**Description** UNIT 103, LEVEL 1, METRO TORONTO CONDOMINIUM PLAN NO. 1037 AND ITS APPURTENANT INTEREST. THE DESCRIPTION OF THE CONDOMINIUM PROPERTY IS:  
PART OF BLOCK J ON PLAN M-864 CITY OF NORTH YORK DESIGNATED AS PARTS 1, 2,3, 4, 5, 15, 17, 22 AND 24 ON PLAN 66R16437 THE BOUNDARY OF THE WEST

**Properties**

LIMIT OF GERVAIS DRIVE HAS BEEN CONFIRMED UNDER THE BOUNDARIES ACT BY  
PLAN BA-1365 REGISTERED AS D538 INSTRUMENT A721241. SUBJECT TO EASEMENT IN FAVOUR OF THE CORPORATION OF THE CITY OF NORTH YORK, OVER  
PART 17 ON PLAN 66R16437 IN A66700 TOGETHER WITH AND SUBJECT TO RIGHTSAND EASEMENTS CREATED IN SCHEDULE A OF DECLARATION D349755 , CITY OF TORONTO

**Address** 18 WYNFORD DRIVE - PARKING  
TORONTO

**PIN** 12037 - 0104 LT *Interest/Estate* Fee Simple

**Description** UNIT 104, LEVEL 1, METRO TORONTO CONDOMINIUM PLAN NO. 1037 AND ITS APPURTENANT INTEREST. THE DESCRIPTION OF THE CONDOMINIUM PROPERTY IS:  
PART OF BLOCK J ON PLAN M-864 CITY OF NORTH YORK DESIGNATED AS PARTS 1, 2,3, 4, 5, 15, 17, 22 AND 24 ON PLAN 66R16437 THE BOUNDARY OF THE WEST LIMIT OF GERVAIS DRIVE HAS BEEN CONFIRMED UNDER THE BOUNDARIES ACT BY  
PLAN BA-1365 REGISTERED AS D538 INSTRUMENT A721241. SUBJECT TO EASEMENT IN FAVOUR OF THE CORPORATION OF THE CITY OF NORTH YORK, OVER  
PART 17 ON PLAN 66R16437 IN A66700 TOGETHER WITH AND SUBJECT TO RIGHTSAND EASEMENTS CREATED IN SCHEDULE A OF DECLARATION D349755 , CITY OF TORONTO

**Address** 18 WYNFORD DRIVE - PARKING  
TORONTO

**PIN** 12037 - 0105 LT *Interest/Estate* Fee Simple

**Description** UNIT 105, LEVEL 1, METRO TORONTO CONDOMINIUM PLAN NO. 1037 AND ITS APPURTENANT INTEREST. THE DESCRIPTION OF THE CONDOMINIUM PROPERTY IS:  
PART OF BLOCK J ON PLAN M-864 CITY OF NORTH YORK DESIGNATED AS PARTS 1, 2,3, 4, 5, 15, 17, 22 AND 24 ON PLAN 66R16437 THE BOUNDARY OF THE WEST LIMIT OF GERVAIS DRIVE HAS BEEN CONFIRMED UNDER THE BOUNDARIES ACT BY  
PLAN BA-1365 REGISTERED AS D538 INSTRUMENT A721241. SUBJECT TO EASEMENT IN FAVOUR OF THE CORPORATION OF THE CITY OF NORTH YORK, OVER  
PART 17 ON PLAN 66R16437 IN A66700 TOGETHER WITH AND SUBJECT TO RIGHTSAND EASEMENTS CREATED IN SCHEDULE A OF DECLARATION D349755 , CITY OF TORONTO

**Address** 18 WYNFORD DRIVE - PARKING  
TORONTO

**PIN** 12037 - 0106 LT *Interest/Estate* Fee Simple

**Description** UNIT 106, LEVEL 1, METRO TORONTO CONDOMINIUM PLAN NO. 1037 AND ITS APPURTENANT INTEREST. THE DESCRIPTION OF THE CONDOMINIUM PROPERTY IS:  
PART OF BLOCK J ON PLAN M-864 CITY OF NORTH YORK DESIGNATED AS PARTS 1, 2,3, 4, 5, 15, 17, 22 AND 24 ON PLAN 66R16437 THE BOUNDARY OF THE WEST LIMIT OF GERVAIS DRIVE HAS BEEN CONFIRMED UNDER THE BOUNDARIES ACT BY  
PLAN BA-1365 REGISTERED AS D538 INSTRUMENT A721241. SUBJECT TO EASEMENT IN FAVOUR OF THE CORPORATION OF THE CITY OF NORTH YORK, OVER  
PART 17 ON PLAN 66R16437 IN A66700 TOGETHER WITH AND SUBJECT TO RIGHTSAND EASEMENTS CREATED IN SCHEDULE A OF DECLARATION D349755 , CITY OF TORONTO

**Address** 18 WYNFORD DRIVE - PARKING  
TORONTO

**PIN** 12037 - 0107 LT *Interest/Estate* Fee Simple

**Description** UNIT 107, LEVEL 1, METRO TORONTO CONDOMINIUM PLAN NO. 1037 AND ITS APPURTENANT INTEREST. THE DESCRIPTION OF THE CONDOMINIUM PROPERTY IS:  
PART OF BLOCK J ON PLAN M-864 CITY OF NORTH YORK DESIGNATED AS PARTS 1, 2,3, 4, 5, 15, 17, 22 AND 24 ON PLAN 66R16437 THE BOUNDARY OF THE WEST LIMIT OF GERVAIS DRIVE HAS BEEN CONFIRMED UNDER THE BOUNDARIES ACT BY  
PLAN BA-1365 REGISTERED AS D538 INSTRUMENT A721241. SUBJECT TO EASEMENT IN FAVOUR OF THE CORPORATION OF THE CITY OF NORTH YORK, OVER  
PART 17 ON PLAN 66R16437 IN A66700 TOGETHER WITH AND SUBJECT TO RIGHTSAND EASEMENTS CREATED IN SCHEDULE A OF DECLARATION D349755 , CITY OF TORONTO

**Properties**

**Address** 18 WYNFORD DRIVE - PARKING  
TORONTO

**PIN** 12037 - 0108 LT *Interest/Estate* Fee Simple

**Description** UNIT 108, LEVEL 1, METRO TORONTO CONDOMINIUM PLAN NO. 1037 AND ITS APPURTENANT INTEREST. THE DESCRIPTION OF THE CONDOMINIUM PROPERTY IS:  
PART OF BLOCK J ON PLAN M-864 CITY OF NORTH YORK DESIGNATED AS PARTS 1, 2,3, 4, 5, 15, 17, 22 AND 24 ON PLAN 66R16437 THE BOUNDARY OF THE WEST LIMIT OF GERVAIS DRIVE HAS BEEN CONFIRMED UNDER THE BOUNDARIES ACT BY  
PLAN BA-1365 REGISTERED AS D538 INSTRUMENT A721241. SUBJECT TO EASEMENT IN FAVOUR OF THE CORPORATION OF THE CITY OF NORTH YORK, OVER  
PART 17 ON PLAN 66R16437 IN A66700 TOGETHER WITH AND SUBJECT TO RIGHTSAND EASEMENTS CREATED IN SCHEDULE A OF DECLARATION D349755, CITY OF TORONTO

**Address** 18 WYNFORD DRIVE - PARKING  
TORONTO

**PIN** 12037 - 0109 LT *Interest/Estate* Fee Simple

**Description** UNIT 109, LEVEL 1, METRO TORONTO CONDOMINIUM PLAN NO. 1037 AND ITS APPURTENANT INTEREST. THE DESCRIPTION OF THE CONDOMINIUM PROPERTY IS:  
PART OF BLOCK J ON PLAN M-864 CITY OF NORTH YORK DESIGNATED AS PARTS 1, 2,3, 4, 5, 15, 17, 22 AND 24 ON PLAN 66R16437 THE BOUNDARY OF THE WEST LIMIT OF GERVAIS DRIVE HAS BEEN CONFIRMED UNDER THE BOUNDARIES ACT BY  
PLAN BA-1365 REGISTERED AS D538 INSTRUMENT A721241. SUBJECT TO EASEMENT IN FAVOUR OF THE CORPORATION OF THE CITY OF NORTH YORK, OVER  
PART 17 ON PLAN 66R16437 IN A66700 TOGETHER WITH AND SUBJECT TO RIGHTSAND EASEMENTS CREATED IN SCHEDULE A OF DECLARATION D349755, CITY OF TORONTO

**Address** 18 WYNFORD DRIVE - PARKING  
TORONTO

**PIN** 12037 - 0110 LT *Interest/Estate* Fee Simple

**Description** UNIT 110, LEVEL 1, METRO TORONTO CONDOMINIUM PLAN NO. 1037 AND ITS APPURTENANT INTEREST. THE DESCRIPTION OF THE CONDOMINIUM PROPERTY IS:  
PART OF BLOCK J ON PLAN M-864 CITY OF NORTH YORK DESIGNATED AS PARTS 1, 2,3, 4, 5, 15, 17, 22 AND 24 ON PLAN 66R16437 THE BOUNDARY OF THE WEST LIMIT OF GERVAIS DRIVE HAS BEEN CONFIRMED UNDER THE BOUNDARIES ACT BY  
PLAN BA-1365 REGISTERED AS D538 INSTRUMENT A721241. SUBJECT TO EASEMENT IN FAVOUR OF THE CORPORATION OF THE CITY OF NORTH YORK, OVER  
PART 17 ON PLAN 66R16437 IN A66700 TOGETHER WITH AND SUBJECT TO RIGHTSAND EASEMENTS CREATED IN SCHEDULE A OF DECLARATION D349755, CITY OF TORONTO

**Address** 18 WYNFORD DRIVE - PARKING  
TORONTO

**PIN** 12037 - 0111 LT *Interest/Estate* Fee Simple

**Description** UNIT 111, LEVEL 1, METRO TORONTO CONDOMINIUM PLAN NO. 1037 AND ITS APPURTENANT INTEREST. THE DESCRIPTION OF THE CONDOMINIUM PROPERTY IS:  
PART OF BLOCK J ON PLAN M-864 CITY OF NORTH YORK DESIGNATED AS PARTS 1, 2,3, 4, 5, 15, 17, 22 AND 24 ON PLAN 66R16437 THE BOUNDARY OF THE WEST LIMIT OF GERVAIS DRIVE HAS BEEN CONFIRMED UNDER THE BOUNDARIES ACT BY  
PLAN BA-1365 REGISTERED AS D538 INSTRUMENT A721241. SUBJECT TO EASEMENT IN FAVOUR OF THE CORPORATION OF THE CITY OF NORTH YORK, OVER  
PART 17 ON PLAN 66R16437 IN A66700 TOGETHER WITH AND SUBJECT TO RIGHTSAND EASEMENTS CREATED IN SCHEDULE A OF DECLARATION D349755, CITY OF TORONTO

**Address** 18 WYNFORD DRIVE - PARKING  
TORONTO

**PIN** 12037 - 0112 LT *Interest/Estate* Fee Simple

**Description** UNIT 112, LEVEL 1, METRO TORONTO CONDOMINIUM PLAN NO. 1037 AND ITS APPURTENANT INTEREST. THE DESCRIPTION OF THE CONDOMINIUM PROPERTY IS:  
PART OF BLOCK J ON PLAN M-864 CITY OF NORTH YORK DESIGNATED AS PARTS 1, 2,3, 4, 5, 15, 17, 22 AND 24 ON PLAN 66R16437 THE BOUNDARY OF THE WEST

**Properties**

LIMIT OF GERVAIS DRIVE HAS BEEN CONFIRMED UNDER THE BOUNDARIES ACT BY  
PLAN BA-1365 REGISTERED AS D538 INSTRUMENT A721241. SUBJECT TO EASEMENT IN FAVOUR OF THE CORPORATION OF THE CITY OF NORTH YORK, OVER PART 17 ON PLAN 66R16437 IN A66700 TOGETHER WITH AND SUBJECT TO RIGHTSAND EASEMENTS CREATED IN SCHEDULE A OF DECLARATION D349755 , CITY OF TORONTO

*Address* 18 WYNFORD DRIVE - PARKING  
TORONTO

*PIN* 12037 - 0113 LT *Interest/Estate* Fee Simple

*Description* UNIT 113, LEVEL 1, METRO TORONTO CONDOMINIUM PLAN NO. 1037 AND ITS APPURTENANT INTEREST. THE DESCRIPTION OF THE CONDOMINIUM PROPERTY IS :  
PART OF BLOCK J ON PLAN M-864 CITY OF NORTH YORK DESIGNATED AS PARTS 1, 2,3, 4, 5, 15, 17, 22 AND 24 ON PLAN 66R16437 THE BOUNDARY OF THE WEST LIMIT OF GERVAIS DRIVE HAS BEEN CONFIRMED UNDER THE BOUNDARIES ACT BY  
PLAN BA-1365 REGISTERED AS D538 INSTRUMENT A721241. SUBJECT TO EASEMENT IN FAVOUR OF THE CORPORATION OF THE CITY OF NORTH YORK, OVER PART 17 ON PLAN 66R16437 IN A66700 TOGETHER WITH AND SUBJECT TO RIGHTSAND EASEMENTS CREATED IN SCHEDULE A OF DECLARATION D349755 , CITY OF TORONTO

*Address* 18 WYNFORD DRIVE - PARKING  
TORONTO

*PIN* 12037 - 0114 LT *Interest/Estate* Fee Simple

*Description* UNIT 114, LEVEL 1, METRO TORONTO CONDOMINIUM PLAN NO. 1037 AND ITS APPURTENANT INTEREST. THE DESCRIPTION OF THE CONDOMINIUM PROPERTY IS :  
PART OF BLOCK J ON PLAN M-864 CITY OF NORTH YORK DESIGNATED AS PARTS 1, 2,3, 4, 5, 15, 17, 22 AND 24 ON PLAN 66R16437 THE BOUNDARY OF THE WEST LIMIT OF GERVAIS DRIVE HAS BEEN CONFIRMED UNDER THE BOUNDARIES ACT BY  
PLAN BA-1365 REGISTERED AS D538 INSTRUMENT A721241. SUBJECT TO EASEMENT IN FAVOUR OF THE CORPORATION OF THE CITY OF NORTH YORK, OVER PART 17 ON PLAN 66R16437 IN A66700 TOGETHER WITH AND SUBJECT TO RIGHTSAND EASEMENTS CREATED IN SCHEDULE A OF DECLARATION D349755 , CITY OF TORONTO

*Address* 18 WYNFORD DRIVE - PARKING  
TORONTO

*PIN* 12037 - 0115 LT *Interest/Estate* Fee Simple

*Description* UNIT 115, LEVEL 1, METRO TORONTO CONDOMINIUM PLAN NO. 1037 AND ITS APPURTENANT INTEREST. THE DESCRIPTION OF THE CONDOMINIUM PROPERTY IS :  
PART OF BLOCK J ON PLAN M-864 CITY OF NORTH YORK DESIGNATED AS PARTS 1, 2,3, 4, 5, 15, 17, 22 AND 24 ON PLAN 66R16437 THE BOUNDARY OF THE WEST LIMIT OF GERVAIS DRIVE HAS BEEN CONFIRMED UNDER THE BOUNDARIES ACT BY  
PLAN BA-1365 REGISTERED AS D538 INSTRUMENT A721241. SUBJECT TO EASEMENT IN FAVOUR OF THE CORPORATION OF THE CITY OF NORTH YORK, OVER PART 17 ON PLAN 66R16437 IN A66700 TOGETHER WITH AND SUBJECT TO RIGHTSAND EASEMENTS CREATED IN SCHEDULE A OF DECLARATION D349755 , CITY OF TORONTO

*Address* 18 WYNFORD DRIVE - PARKING  
TORONTO

*PIN* 12037 - 0116 LT *Interest/Estate* Fee Simple

*Description* UNIT 116, LEVEL 1, METRO TORONTO CONDOMINIUM PLAN NO. 1037 AND ITS APPURTENANT INTEREST. THE DESCRIPTION OF THE CONDOMINIUM PROPERTY IS :  
PART OF BLOCK J ON PLAN M-864 CITY OF NORTH YORK DESIGNATED AS PARTS 1, 2,3, 4, 5, 15, 17, 22 AND 24 ON PLAN 66R16437 THE BOUNDARY OF THE WEST LIMIT OF GERVAIS DRIVE HAS BEEN CONFIRMED UNDER THE BOUNDARIES ACT BY  
PLAN BA-1365 REGISTERED AS D538 INSTRUMENT A721241. SUBJECT TO EASEMENT IN FAVOUR OF THE CORPORATION OF THE CITY OF NORTH YORK, OVER PART 17 ON PLAN 66R16437 IN A66700 TOGETHER WITH AND SUBJECT TO RIGHTSAND EASEMENTS CREATED IN SCHEDULE A OF DECLARATION D349755 , CITY OF TORONTO

**Properties**

**Address** 18 WYNFORD DRIVE - PARKING  
TORONTO

**PIN** 12037 - 0117 LT *Interest/Estate* Fee Simple

**Description** UNIT 117, LEVEL 1, METRO TORONTO CONDOMINIUM PLAN NO. 1037 AND ITS APPURTENANT INTEREST. THE DESCRIPTION OF THE CONDOMINIUM PROPERTY IS:  
PART OF BLOCK J ON PLAN M-864 CITY OF NORTH YORK DESIGNATED AS PARTS 1, 2,3, 4, 5, 15, 17, 22 AND 24 ON PLAN 66R16437 THE BOUNDARY OF THE WEST LIMIT OF GERVAIS DRIVE HAS BEEN CONFIRMED UNDER THE BOUNDARIES ACT BY  
PLAN BA-1365 REGISTERED AS D538 INSTRUMENT A721241. SUBJECT TO EASEMENT IN FAVOUR OF THE CORPORATION OF THE CITY OF NORTH YORK, OVER  
PART 17 ON PLAN 66R16437 IN A66700 TOGETHER WITH AND SUBJECT TO RIGHTSAND EASEMENTS CREATED IN SCHEDULE A OF DECLARATION D349755, CITY OF TORONTO

**Address** 18 WYNFORD DRIVE - PARKING  
TORONTO

**PIN** 12037 - 0116 LT *Interest/Estate* Fee Simple

**Description** UNIT 118, LEVEL 1, METRO TORONTO CONDOMINIUM PLAN NO. 1037 AND ITS APPURTENANT INTEREST. THE DESCRIPTION OF THE CONDOMINIUM PROPERTY IS:  
PART OF BLOCK J ON PLAN M-864 CITY OF NORTH YORK DESIGNATED AS PARTS 1, 2,3, 4, 5, 15, 17, 22 AND 24 ON PLAN 66R16437 THE BOUNDARY OF THE WEST LIMIT OF GERVAIS DRIVE HAS BEEN CONFIRMED UNDER THE BOUNDARIES ACT BY  
PLAN BA-1365 REGISTERED AS D538 INSTRUMENT A721241. SUBJECT TO EASEMENT IN FAVOUR OF THE CORPORATION OF THE CITY OF NORTH YORK, OVER  
PART 17 ON PLAN 66R16437 IN A66700 TOGETHER WITH AND SUBJECT TO RIGHTSAND EASEMENTS CREATED IN SCHEDULE A OF DECLARATION D349755, CITY OF TORONTO

**Address** 18 WYNFORD DRIVE - PARKING  
TORONTO

**PIN** 12037 - 0119 LT *Interest/Estate* Fee Simple

**Description** UNIT 119, LEVEL 1, METRO TORONTO CONDOMINIUM PLAN NO. 1037 AND ITS APPURTENANT INTEREST. THE DESCRIPTION OF THE CONDOMINIUM PROPERTY IS:  
PART OF BLOCK J ON PLAN M-864 CITY OF NORTH YORK DESIGNATED AS PARTS 1, 2,3, 4, 5, 15, 17, 22 AND 24 ON PLAN 66R16437 THE BOUNDARY OF THE WEST LIMIT OF GERVAIS DRIVE HAS BEEN CONFIRMED UNDER THE BOUNDARIES ACT BY  
PLAN BA-1365 REGISTERED AS D538 INSTRUMENT A721241. SUBJECT TO EASEMENT IN FAVOUR OF THE CORPORATION OF THE CITY OF NORTH YORK, OVER  
PART 17 ON PLAN 66R16437 IN A66700 TOGETHER WITH AND SUBJECT TO RIGHTSAND EASEMENTS CREATED IN SCHEDULE A OF DECLARATION D349755, CITY OF TORONTO

**Address** 18 WYNFORD DRIVE - PARKING  
TORONTO

**PIN** 12037 - 0120 LT *Interest/Estate* Fee Simple

**Description** UNIT 120, LEVEL 1, METRO TORONTO CONDOMINIUM PLAN NO. 1037 AND ITS APPURTENANT INTEREST. THE DESCRIPTION OF THE CONDOMINIUM PROPERTY IS:  
PART OF BLOCK J ON PLAN M-864 CITY OF NORTH YORK DESIGNATED AS PARTS 1, 2,3, 4, 5, 15, 17, 22 AND 24 ON PLAN 66R16437 THE BOUNDARY OF THE WEST LIMIT OF GERVAIS DRIVE HAS BEEN CONFIRMED UNDER THE BOUNDARIES ACT BY  
PLAN BA-1365 REGISTERED AS D538 INSTRUMENT A721241. SUBJECT TO EASEMENT IN FAVOUR OF THE CORPORATION OF THE CITY OF NORTH YORK, OVER  
PART 17 ON PLAN 66R16437 IN A66700 TOGETHER WITH AND SUBJECT TO RIGHTSAND EASEMENTS CREATED IN SCHEDULE A OF DECLARATION D349755, CITY OF TORONTO

**Address** 18 WYNFORD DRIVE - PARKING  
TORONTO

**PIN** 12037 - 0121 LT *Interest/Estate* Fee Simple

**Description** UNIT 121, LEVEL 1, METRO TORONTO CONDOMINIUM PLAN NO. 1037 AND ITS APPURTENANT INTEREST. THE DESCRIPTION OF THE CONDOMINIUM PROPERTY IS:  
PART OF BLOCK J ON PLAN M-864 CITY OF NORTH YORK DESIGNATED AS PARTS 1, 2,3, 4, 5, 15, 17, 22 AND 24 ON PLAN 66R16437 THE BOUNDARY OF THE WEST

**Properties**

LIMIT OF GERVAIS DRIVE HAS BEEN CONFIRMED UNDER THE BOUNDARIES ACT BY PLAN BA-1365 REGISTERED AS D538 INSTRUMENT A721241. SUBJECT TO EASEMENT IN FAVOUR OF THE CORPORATION OF THE CITY OF NORTH YORK, OVER PART 17 ON PLAN 66R16437 IN A66700 TOGETHER WITH AND SUBJECT TO RIGHTSAND EASEMENTS CREATED IN SCHEDULE A OF DECLARATION D349755 . CITY OF TORONTO

*Address* 18 WYNFORD DRIVE - PARKING TORONTO

*PIN* 12037 - 0122 LT *Interest/Estate* Fee Simple

*Description* UNIT 122, LEVEL 1, METRO TORONTO CONDOMINIUM PLAN NO. 1037 AND ITS APPURTENANT INTEREST. THE DESCRIPTION OF THE CONDOMINIUM PROPERTY IS:  
PART OF BLOCK J ON PLAN M-864 CITY OF NORTH YORK DESIGNATED AS PARTS 1, 2,3, 4, 5, 15, 17, 22 AND 24 ON PLAN 66R16437 THE BOUNDARY OF THE WEST LIMIT OF GERVAIS DRIVE HAS BEEN CONFIRMED UNDER THE BOUNDARIES ACT BY PLAN BA-1365 REGISTERED AS D538 INSTRUMENT A721241. SUBJECT TO EASEMENT IN FAVOUR OF THE CORPORATION OF THE CITY OF NORTH YORK, OVER PART 17 ON PLAN 66R16437 IN A66700 TOGETHER WITH AND SUBJECT TO RIGHTSAND EASEMENTS CREATED IN SCHEDULE A OF DECLARATION D349755 . CITY OF TORONTO

*Address* 18 WYNFORD DRIVE - PARKING TORONTO

*PIN* 12037 - 0123 LT *Interest/Estate* Fee Simple

*Description* UNIT 123, LEVEL 1, METRO TORONTO CONDOMINIUM PLAN NO. 1037 AND ITS APPURTENANT INTEREST. THE DESCRIPTION OF THE CONDOMINIUM PROPERTY IS:  
PART OF BLOCK J ON PLAN M-864 CITY OF NORTH YORK DESIGNATED AS PARTS 1, 2,3, 4, 5, 15, 17, 22 AND 24 ON PLAN 66R16437 THE BOUNDARY OF THE WEST LIMIT OF GERVAIS DRIVE HAS BEEN CONFIRMED UNDER THE BOUNDARIES ACT BY PLAN BA-1365 REGISTERED AS D538 INSTRUMENT A721241. SUBJECT TO EASEMENT IN FAVOUR OF THE CORPORATION OF THE CITY OF NORTH YORK, OVER PART 17 ON PLAN 66R16437 IN A66700 TOGETHER WITH AND SUBJECT TO RIGHTSAND EASEMENTS CREATED IN SCHEDULE A OF DECLARATION D349755 . CITY OF TORONTO

*Address* 18 WYNFORD DRIVE - PARKING TORONTO

*PIN* 12037 - 0124 LT *Interest/Estate* Fee Simple

*Description* UNIT 124, LEVEL 1, METRO TORONTO CONDOMINIUM PLAN NO. 1037 AND ITS APPURTENANT INTEREST. THE DESCRIPTION OF THE CONDOMINIUM PROPERTY IS:  
PART OF BLOCK J ON PLAN M-864 CITY OF NORTH YORK DESIGNATED AS PARTS 1, 2,3, 4, 5, 15, 17, 22 AND 24 ON PLAN 66R16437 THE BOUNDARY OF THE WEST LIMIT OF GERVAIS DRIVE HAS BEEN CONFIRMED UNDER THE BOUNDARIES ACT BY PLAN BA-1365 REGISTERED AS D538 INSTRUMENT A721241. SUBJECT TO EASEMENT IN FAVOUR OF THE CORPORATION OF THE CITY OF NORTH YORK, OVER PART 17 ON PLAN 66R16437 IN A66700 TOGETHER WITH AND SUBJECT TO RIGHTSAND EASEMENTS CREATED IN SCHEDULE A OF DECLARATION D349755 . CITY OF TORONTO

*Address* 18 WYNFORD DRIVE - PARKING TORONTO

*PIN* 12037 - 0125 LT *Interest/Estate* Fee Simple

*Description* UNIT 125, LEVEL 1, METRO TORONTO CONDOMINIUM PLAN NO. 1037 AND ITS APPURTENANT INTEREST. THE DESCRIPTION OF THE CONDOMINIUM PROPERTY IS:  
PART OF BLOCK J ON PLAN M-864 CITY OF NORTH YORK DESIGNATED AS PARTS 1, 2,3, 4, 5, 15, 17, 22 AND 24 ON PLAN 66R16437 THE BOUNDARY OF THE WEST LIMIT OF GERVAIS DRIVE HAS BEEN CONFIRMED UNDER THE BOUNDARIES ACT BY PLAN BA-1365 REGISTERED AS D538 INSTRUMENT A721241. SUBJECT TO EASEMENT IN FAVOUR OF THE CORPORATION OF THE CITY OF NORTH YORK, OVER PART 17 ON PLAN 66R16437 IN A66700 TOGETHER WITH AND SUBJECT TO RIGHTSAND EASEMENTS CREATED IN SCHEDULE A OF DECLARATION D349755 . CITY OF TORONTO

**Properties**

**Address** 18 WYNFORD DRIVE - PARKING  
TORONTO

**PIN** 12037 - 0126 LT *Interest/Estate* Fee Simple

**Description** UNIT 128, LEVEL 1, METRO TORONTO CONDOMINIUM PLAN NO. 1037 AND ITS APPURTENANT INTEREST. THE DESCRIPTION OF THE CONDOMINIUM PROPERTY IS:  
PART OF BLOCK J ON PLAN M-864 CITY OF NORTH YORK DESIGNATED AS PARTS 1, 2,3, 4, 5, 15, 17, 22 AND 24 ON PLAN 66R16437 THE BOUNDARY OF THE WEST LIMIT OF GERVAIS DRIVE HAS BEEN CONFIRMED UNDER THE BOUNDARIES ACT BY  
PLAN BA-1365 REGISTERED AS D538 INSTRUMENT A721241. SUBJECT TO EASEMENT IN FAVOUR OF THE CORPORATION OF THE CITY OF NORTH YORK, OVER  
PART 17 ON PLAN 66R16437 IN A66700 TOGETHER WITH AND SUBJECT TO RIGHTSAND EASEMENTS CREATED IN SCHEDULE A OF DECLARATION D349755, CITY OF TORONTO

**Address** 18 WYNFORD DRIVE - PARKING  
TORONTO

**PIN** 12037 - 0127 LT *Interest/Estate* Fee Simple

**Description** UNIT 127, LEVEL 1, METRO TORONTO CONDOMINIUM PLAN NO. 1037 AND ITS APPURTENANT INTEREST. THE DESCRIPTION OF THE CONDOMINIUM PROPERTY IS:  
PART OF BLOCK J ON PLAN M-864 CITY OF NORTH YORK DESIGNATED AS PARTS 1, 2,3, 4, 5, 15, 17, 22 AND 24 ON PLAN 66R16437 THE BOUNDARY OF THE WEST LIMIT OF GERVAIS DRIVE HAS BEEN CONFIRMED UNDER THE BOUNDARIES ACT BY  
PLAN BA-1365 REGISTERED AS D538 INSTRUMENT A721241. SUBJECT TO EASEMENT IN FAVOUR OF THE CORPORATION OF THE CITY OF NORTH YORK, OVER  
PART 17 ON PLAN 66R16437 IN A66700 TOGETHER WITH AND SUBJECT TO RIGHTSAND EASEMENTS CREATED IN SCHEDULE A OF DECLARATION D349755, CITY OF TORONTO

**Address** 18 WYNFORD DRIVE - PARKING  
TORONTO

**PIN** 12037 - 0128 LT *Interest/Estate* Fee Simple

**Description** UNIT 128, LEVEL 1, METRO TORONTO CONDOMINIUM PLAN NO. 1037 AND ITS APPURTENANT INTEREST. THE DESCRIPTION OF THE CONDOMINIUM PROPERTY IS:  
PART OF BLOCK J ON PLAN M-864 CITY OF NORTH YORK DESIGNATED AS PARTS 1, 2,3, 4, 5, 15, 17, 22 AND 24 ON PLAN 66R16437 THE BOUNDARY OF THE WEST LIMIT OF GERVAIS DRIVE HAS BEEN CONFIRMED UNDER THE BOUNDARIES ACT BY  
PLAN BA-1365 REGISTERED AS D538 INSTRUMENT A721241. SUBJECT TO EASEMENT IN FAVOUR OF THE CORPORATION OF THE CITY OF NORTH YORK, OVER  
PART 17 ON PLAN 66R16437 IN A66700 TOGETHER WITH AND SUBJECT TO RIGHTSAND EASEMENTS CREATED IN SCHEDULE A OF DECLARATION D349755, CITY OF TORONTO

**Address** 18 WYNFORD DRIVE - PARKING  
TORONTO

**PIN** 12037 - 0129 LT *Interest/Estate* Fee Simple

**Description** UNIT 129, LEVEL 1, METRO TORONTO CONDOMINIUM PLAN NO. 1037 AND ITS APPURTENANT INTEREST. THE DESCRIPTION OF THE CONDOMINIUM PROPERTY IS:  
PART OF BLOCK J ON PLAN M-864 CITY OF NORTH YORK DESIGNATED AS PARTS 1, 2,3, 4, 5, 15, 17, 22 AND 24 ON PLAN 66R16437 THE BOUNDARY OF THE WEST LIMIT OF GERVAIS DRIVE HAS BEEN CONFIRMED UNDER THE BOUNDARIES ACT BY  
PLAN BA-1365 REGISTERED AS D538 INSTRUMENT A721241. SUBJECT TO EASEMENT IN FAVOUR OF THE CORPORATION OF THE CITY OF NORTH YORK, OVER  
PART 17 ON PLAN 66R16437 IN A66700 TOGETHER WITH AND SUBJECT TO RIGHTSAND EASEMENTS CREATED IN SCHEDULE A OF DECLARATION D349755, CITY OF TORONTO

**Address** 18 WYNFORD DRIVE - PARKING  
TORONTO

**PIN** 12037 - 0130 LT *Interest/Estate* Fee Simple

**Description** UNIT 130, LEVEL 1, METRO TORONTO CONDOMINIUM PLAN NO. 1037 AND ITS APPURTENANT INTEREST. THE DESCRIPTION OF THE CONDOMINIUM PROPERTY IS:  
PART OF BLOCK J ON PLAN M-864 CITY OF NORTH YORK DESIGNATED AS PARTS 1, 2,3, 4, 5, 15, 17, 22 AND 24 ON PLAN 66R16437 THE BOUNDARY OF THE WEST

**Properties**

LIMIT OF GERVAIS DRIVE HAS BEEN CONFIRMED UNDER THE BOUNDARIES ACT BY PLAN BA-1365 REGISTERED AS D538 INSTRUMENT A721241. SUBJECT TO EASEMENT IN FAVOUR OF THE CORPORATION OF THE CITY OF NORTH YORK, OVER PART 17 ON PLAN 66R16437 IN A66700 TOGETHER WITH AND SUBJECT TO RIGHTSAND EASEMENTS CREATED IN SCHEDULE A OF DECLARATION D349755, CITY OF TORONTO

*Address* 18 WYNFORD DRIVE - PARKING  
TORONTO

*PIN* 12037 - 0131 LT *Interest/Estate* Fee Simple

*Description* UNIT 131, LEVEL 1, METRO TORONTO CONDOMINIUM PLAN NO. 1037 AND ITS APPURTENANT INTEREST. THE DESCRIPTION OF THE CONDOMINIUM PROPERTY IS:  
PART OF BLOCK J ON PLAN M-864 CITY OF NORTH YORK DESIGNATED AS PARTS 1, 2,3, 4, 5, 15, 17, 22 AND 24 ON PLAN 66R16437 THE BOUNDARY OF THE WEST LIMIT OF GERVAIS DRIVE HAS BEEN CONFIRMED UNDER THE BOUNDARIES ACT BY PLAN BA-1365 REGISTERED AS D538 INSTRUMENT A721241. SUBJECT TO EASEMENT IN FAVOUR OF THE CORPORATION OF THE CITY OF NORTH YORK, OVER PART 17 ON PLAN 66R16437 IN A66700 TOGETHER WITH AND SUBJECT TO RIGHTSAND EASEMENTS CREATED IN SCHEDULE A OF DECLARATION D349755, CITY OF TORONTO

*Address* 18 WYNFORD DRIVE - PARKING  
TORONTO

*PIN* 12037 - 0132 LT *Interest/Estate* Fee Simple

*Description* UNIT 132, LEVEL 1, METRO TORONTO CONDOMINIUM PLAN NO. 1037 AND ITS APPURTENANT INTEREST. THE DESCRIPTION OF THE CONDOMINIUM PROPERTY IS:  
PART OF BLOCK J ON PLAN M-864 CITY OF NORTH YORK DESIGNATED AS PARTS 1, 2,3, 4, 5, 15, 17, 22 AND 24 ON PLAN 66R16437 THE BOUNDARY OF THE WEST LIMIT OF GERVAIS DRIVE HAS BEEN CONFIRMED UNDER THE BOUNDARIES ACT BY PLAN BA-1365 REGISTERED AS D538 INSTRUMENT A721241. SUBJECT TO EASEMENT IN FAVOUR OF THE CORPORATION OF THE CITY OF NORTH YORK, OVER PART 17 ON PLAN 66R16437 IN A66700 TOGETHER WITH AND SUBJECT TO RIGHTSAND EASEMENTS CREATED IN SCHEDULE A OF DECLARATION D349755, CITY OF TORONTO

*Address* 18 WYNFORD DRIVE - PARKING  
TORONTO

*PIN* 12037 - 0133 LT *Interest/Estate* Fee Simple

*Description* UNIT 133, LEVEL 1, METRO TORONTO CONDOMINIUM PLAN NO. 1037 AND ITS APPURTENANT INTEREST. THE DESCRIPTION OF THE CONDOMINIUM PROPERTY IS:  
PART OF BLOCK J ON PLAN M-864 CITY OF NORTH YORK DESIGNATED AS PARTS 1, 2,3, 4, 5, 15, 17, 22 AND 24 ON PLAN 66R16437 THE BOUNDARY OF THE WEST LIMIT OF GERVAIS DRIVE HAS BEEN CONFIRMED UNDER THE BOUNDARIES ACT BY PLAN BA-1365 REGISTERED AS D538 INSTRUMENT A721241. SUBJECT TO EASEMENT IN FAVOUR OF THE CORPORATION OF THE CITY OF NORTH YORK, OVER PART 17 ON PLAN 66R16437 IN A66700 TOGETHER WITH AND SUBJECT TO RIGHTSAND EASEMENTS CREATED IN SCHEDULE A OF DECLARATION D349755, CITY OF TORONTO

*Address* 18 WYNFORD DRIVE - PARKING  
TORONTO

*PIN* 12037 - 0134 LT *Interest/Estate* Fee Simple

*Description* UNIT 134, LEVEL 1, METRO TORONTO CONDOMINIUM PLAN NO. 1037 AND ITS APPURTENANT INTEREST. THE DESCRIPTION OF THE CONDOMINIUM PROPERTY IS:  
PART OF BLOCK J ON PLAN M-864 CITY OF NORTH YORK DESIGNATED AS PARTS 1, 2,3, 4, 5, 15, 17, 22 AND 24 ON PLAN 66R16437 THE BOUNDARY OF THE WEST LIMIT OF GERVAIS DRIVE HAS BEEN CONFIRMED UNDER THE BOUNDARIES ACT BY PLAN BA-1365 REGISTERED AS D538 INSTRUMENT A721241. SUBJECT TO EASEMENT IN FAVOUR OF THE CORPORATION OF THE CITY OF NORTH YORK, OVER PART 17 ON PLAN 66R16437 IN A66700 TOGETHER WITH AND SUBJECT TO RIGHTSAND EASEMENTS CREATED IN SCHEDULE A OF DECLARATION D349755, CITY OF TORONTO



**Properties**

**Address** 18 WYNFORD DRIVE - PARKING  
TORONTO

**PIN** 12037 - 0135 LT *Interest/Estate* Fee Simple

**Description** UNIT 135, LEVEL 1, METRO TORONTO CONDOMINIUM PLAN NO. 1037 AND ITS APPURTENANT INTEREST. THE DESCRIPTION OF THE CONDOMINIUM PROPERTY IS:  
PART OF BLOCK J ON PLAN M-864 CITY OF NORTH YORK DESIGNATED AS PARTS 1, 2,3, 4, 5, 15, 17, 22 AND 24 ON PLAN 66R16437 THE BOUNDARY OF THE WEST LIMIT OF GERVAIS DRIVE HAS BEEN CONFIRMED UNDER THE BOUNDARIES ACT BY  
PLAN BA-1365 REGISTERED AS D538 INSTRUMENT A721241. SUBJECT TO EASEMENT IN FAVOUR OF THE CORPORATION OF THE CITY OF NORTH YORK, OVER  
PART 17 ON PLAN 66R16437 IN A66700 TOGETHER WITH AND SUBJECT TO RIGHTSAND EASEMENTS CREATED IN SCHEDULE A OF DECLARATION D349755 , CITY OF TORONTO

**Address** 18 WYNFORD DRIVE - PARKING  
TORONTO

**PIN** 12037 - 0136 LT *Interest/Estate* Fee Simple

**Description** UNIT 136, LEVEL 1, METRO TORONTO CONDOMINIUM PLAN NO. 1037 AND ITS APPURTENANT INTEREST. THE DESCRIPTION OF THE CONDOMINIUM PROPERTY IS:  
PART OF BLOCK J ON PLAN M-864 CITY OF NORTH YORK DESIGNATED AS PARTS 1, 2,3, 4, 5, 15, 17, 22 AND 24 ON PLAN 66R16437 THE BOUNDARY OF THE WEST LIMIT OF GERVAIS DRIVE HAS BEEN CONFIRMED UNDER THE BOUNDARIES ACT BY  
PLAN BA-1365 REGISTERED AS D538 INSTRUMENT A721241. SUBJECT TO EASEMENT IN FAVOUR OF THE CORPORATION OF THE CITY OF NORTH YORK, OVER  
PART 17 ON PLAN 66R16437 IN A66700 TOGETHER WITH AND SUBJECT TO RIGHTSAND EASEMENTS CREATED IN SCHEDULE A OF DECLARATION D349755 , CITY OF TORONTO

**Address** 18 WYNFORD DRIVE - PARKING  
TORONTO

**PIN** 12037 - 0137 LT *Interest/Estate* Fee Simple

**Description** UNIT 137, LEVEL 1, METRO TORONTO CONDOMINIUM PLAN NO. 1037 AND ITS APPURTENANT INTEREST. THE DESCRIPTION OF THE CONDOMINIUM PROPERTY IS:  
PART OF BLOCK J ON PLAN M-864 CITY OF NORTH YORK DESIGNATED AS PARTS 1, 2,3, 4, 5, 15, 17, 22 AND 24 ON PLAN 66R16437 THE BOUNDARY OF THE WEST LIMIT OF GERVAIS DRIVE HAS BEEN CONFIRMED UNDER THE BOUNDARIES ACT BY  
PLAN BA-1365 REGISTERED AS D538 INSTRUMENT A721241. SUBJECT TO EASEMENT IN FAVOUR OF THE CORPORATION OF THE CITY OF NORTH YORK, OVER  
PART 17 ON PLAN 66R16437 IN A66700 TOGETHER WITH AND SUBJECT TO RIGHTSAND EASEMENTS CREATED IN SCHEDULE A OF DECLARATION D349755 , CITY OF TORONTO

**Address** 18 WYNFORD DRIVE - PARKING  
TORONTO

**PIN** 12037 - 0138 LT *Interest/Estate* Fee Simple

**Description** UNIT 138, LEVEL 1, METRO TORONTO CONDOMINIUM PLAN NO. 1037 AND ITS APPURTENANT INTEREST. THE DESCRIPTION OF THE CONDOMINIUM PROPERTY IS:  
PART OF BLOCK J ON PLAN M-864 CITY OF NORTH YORK DESIGNATED AS PARTS 1, 2,3, 4, 5, 15, 17, 22 AND 24 ON PLAN 66R16437 THE BOUNDARY OF THE WEST LIMIT OF GERVAIS DRIVE HAS BEEN CONFIRMED UNDER THE BOUNDARIES ACT BY  
PLAN BA-1365 REGISTERED AS D538 INSTRUMENT A721241. SUBJECT TO EASEMENT IN FAVOUR OF THE CORPORATION OF THE CITY OF NORTH YORK, OVER  
PART 17 ON PLAN 66R16437 IN A66700 TOGETHER WITH AND SUBJECT TO RIGHTSAND EASEMENTS CREATED IN SCHEDULE A OF DECLARATION D349755 , CITY OF TORONTO

**Address** 18 WYNFORD DRIVE - PARKING  
TORONTO

**PIN** 12037 - 0140 LT *Interest/Estate* Fee Simple

**Description** UNIT 140, LEVEL 1, METRO TORONTO CONDOMINIUM PLAN NO. 1037 AND ITS APPURTENANT INTEREST. THE DESCRIPTION OF THE CONDOMINIUM PROPERTY IS:  
PART OF BLOCK J ON PLAN M-864 CITY OF NORTH YORK DESIGNATED AS PARTS 1, 2,3, 4, 5, 15, 17, 22 AND 24 ON PLAN 66R16437 THE BOUNDARY OF THE WEST

**Properties**

LIMIT OF GERVAIS DRIVE HAS BEEN CONFIRMED UNDER THE BOUNDARIES ACT BY  
PLAN BA-1365 REGISTERED AS D538 INSTRUMENT A721241. SUBJECT TO EASEMENT IN FAVOUR OF THE CORPORATION OF THE CITY OF NORTH YORK, OVER  
PART 17 ON PLAN 66R16437 IN A66700 TOGETHER WITH AND SUBJECT TO RIGHTSAND EASEMENTS CREATED IN SCHEDULE A OF DECLARATION D349755 , CITY OF TORONTO

*Address* 18 WYNFORD DRIVE - PARKING  
TORONTO

*PIN* 12037 - 0141 LT *Interest/Estate* Fee Simple

*Description* UNIT 141, LEVEL 1, METRO TORONTO CONDOMINIUM PLAN NO. 1037 AND ITS APPURTENANT INTEREST. THE DESCRIPTION OF THE CONDOMINIUM PROPERTY IS:  
PART OF BLOCK J ON PLAN M-864 CITY OF NORTH YORK DESIGNATED AS PARTS 1, 2,3, 4, 5, 15, 17, 22 AND 24 ON PLAN 66R16437 THE BOUNDARY OF THE WEST LIMIT OF GERVAIS DRIVE HAS BEEN CONFIRMED UNDER THE BOUNDARIES ACT BY  
PLAN BA-1365 REGISTERED AS D538 INSTRUMENT A721241. SUBJECT TO EASEMENT IN FAVOUR OF THE CORPORATION OF THE CITY OF NORTH YORK, OVER  
PART 17 ON PLAN 66R16437 IN A66700 TOGETHER WITH AND SUBJECT TO RIGHTSAND EASEMENTS CREATED IN SCHEDULE A OF DECLARATION D349755 , CITY OF TORONTO

*Address* 18 WYNFORD DRIVE - PARKING  
TORONTO

*PIN* 12037 - 0142 LT *Interest/Estate* Fee Simple

*Description* UNIT 1, LEVEL 2, METRO TORONTO CONDOMINIUM PLAN NO. 1037 AND ITS APPURTENANT INTEREST. THE DESCRIPTION OF THE CONDOMINIUM PROPERTY IS:  
PART OF BLOCK J ON PLAN M-864 CITY OF NORTH YORK DESIGNATED AS PARTS 1, 2,3, 4, 5, 15, 17, 22 AND 24 ON PLAN 66R16437 THE BOUNDARY OF THE WEST LIMIT OF GERVAIS DRIVE HAS BEEN CONFIRMED UNDER THE BOUNDARIES ACT BY  
PLAN BA-1365 REGISTERED AS D538 INSTRUMENT A721241. SUBJECT TO EASEMENT IN FAVOUR OF THE CORPORATION OF THE CITY OF NORTH YORK, OVER  
PART 17 ON PLAN 66R16437 IN A66700 TOGETHER WITH AND SUBJECT TO RIGHTSAND EASEMENTS CREATED IN SCHEDULE A OF DECLARATION D349755 , CITY OF TORONTO

*Address* 201 SUITE  
18 WYNFORD DRIVE  
TORONTO

*PIN* 12037 - 0143 LT *Interest/Estate* Fee Simple

*Description* UNIT 2, LEVEL 2, METRO TORONTO CONDOMINIUM PLAN NO. 1037 AND ITS APPURTENANT INTEREST. THE DESCRIPTION OF THE CONDOMINIUM PROPERTY IS:  
PART OF BLOCK J ON PLAN M-864 CITY OF NORTH YORK DESIGNATED AS PARTS 1, 2,3, 4, 5, 15, 17, 22 AND 24 ON PLAN 66R16437 THE BOUNDARY OF THE WEST LIMIT OF GERVAIS DRIVE HAS BEEN CONFIRMED UNDER THE BOUNDARIES ACT BY  
PLAN BA-1365 REGISTERED AS D538 INSTRUMENT A721241. SUBJECT TO EASEMENT IN FAVOUR OF THE CORPORATION OF THE CITY OF NORTH YORK, OVER  
PART 17 ON PLAN 66R16437 IN A66700 TOGETHER WITH AND SUBJECT TO RIGHTSAND EASEMENTS CREATED IN SCHEDULE A OF DECLARATION D349755 , CITY OF TORONTO

*Address* 202 SUITE  
18 WYNFORD DRIVE  
TORONTO

*PIN* 12037 - 0144 LT *Interest/Estate* Fee Simple

*Description* UNIT 3, LEVEL 2, METRO TORONTO CONDOMINIUM PLAN NO. 1037 AND ITS APPURTENANT INTEREST. THE DESCRIPTION OF THE CONDOMINIUM PROPERTY IS:  
PART OF BLOCK J ON PLAN M-864 CITY OF NORTH YORK DESIGNATED AS PARTS 1, 2,3, 4, 5, 15, 17, 22 AND 24 ON PLAN 66R16437 THE BOUNDARY OF THE WEST LIMIT OF GERVAIS DRIVE HAS BEEN CONFIRMED UNDER THE BOUNDARIES ACT BY  
PLAN BA-1365 REGISTERED AS D538 INSTRUMENT A721241. SUBJECT TO EASEMENT IN FAVOUR OF THE CORPORATION OF THE CITY OF NORTH YORK, OVER  
PART 17 ON PLAN 66R16437 IN A66700 TOGETHER WITH AND SUBJECT TO RIGHTSAND EASEMENTS CREATED IN SCHEDULE A OF DECLARATION D349755 ,

**Properties**

CITY OF TORONTO

**Address** 203 SUITE  
18 WYNFORD DRIVE  
TORONTO

**PIN** 12037 - 0145 LT *Interest/Estate* Fee Simple

**Description** UNIT 4, LEVEL 2, METRO TORONTO CONDOMINIUM PLAN NO. 1037 AND ITS APPURTENANT INTEREST. THE DESCRIPTION OF THE CONDOMINIUM PROPERTY IS:  
PART OF BLOCK J ON PLAN M-864 CITY OF NORTH YORK DESIGNATED AS PARTS 1, 2,3, 4, 5, 15, 17, 22 AND 24 ON PLAN 66R16437 THE BOUNDARY OF THE WEST LIMIT OF GERVAIS DRIVE HAS BEEN CONFIRMED UNDER THE BOUNDARIES ACT BY  
PLAN BA-1365 REGISTERED AS D538 INSTRUMENT A721241. SUBJECT TO EASEMENT IN FAVOUR OF THE CORPORATION OF THE CITY OF NORTH YORK, OVER  
PART 17 ON PLAN 66R16437 IN A66700 TOGETHER WITH AND SUBJECT TO RIGHTSAND EASEMENTS CREATED IN SCHEDULE A OF DECLARATION D349755 , CITY OF TORONTO

**Address** 204 SUITE  
18 WYNFORD DRIVE  
TORONTO

**PIN** 12037 - 0146 LT *Interest/Estate* Fee Simple

**Description** UNIT 5, LEVEL 2, METRO TORONTO CONDOMINIUM PLAN NO. 1037 AND ITS APPURTENANT INTEREST. THE DESCRIPTION OF THE CONDOMINIUM PROPERTY IS:  
PART OF BLOCK J ON PLAN M-864 CITY OF NORTH YORK DESIGNATED AS PARTS 1, 2,3, 4, 5, 15, 17, 22 AND 24 ON PLAN 66R16437 THE BOUNDARY OF THE WEST LIMIT OF GERVAIS DRIVE HAS BEEN CONFIRMED UNDER THE BOUNDARIES ACT BY  
PLAN BA-1365 REGISTERED AS D538 INSTRUMENT A721241. SUBJECT TO EASEMENT IN FAVOUR OF THE CORPORATION OF THE CITY OF NORTH YORK, OVER  
PART 17 ON PLAN 66R16437 IN A66700 TOGETHER WITH AND SUBJECT TO RIGHTSAND EASEMENTS CREATED IN SCHEDULE A OF DECLARATION D349755 , CITY OF TORONTO

**Address** 205 SUITE  
18 WYNFORD DRIVE  
TORONTO

**PIN** 12037 - 0147 LT *Interest/Estate* Fee Simple

**Description** UNIT 6, LEVEL 2, METRO TORONTO CONDOMINIUM PLAN NO. 1037 AND ITS APPURTENANT INTEREST. THE DESCRIPTION OF THE CONDOMINIUM PROPERTY IS:  
PART OF BLOCK J ON PLAN M-864 CITY OF NORTH YORK DESIGNATED AS PARTS 1, 2,3, 4, 5, 15, 17, 22 AND 24 ON PLAN 66R16437 THE BOUNDARY OF THE WEST LIMIT OF GERVAIS DRIVE HAS BEEN CONFIRMED UNDER THE BOUNDARIES ACT BY  
PLAN BA-1365 REGISTERED AS D538 INSTRUMENT A721241. SUBJECT TO EASEMENT IN FAVOUR OF THE CORPORATION OF THE CITY OF NORTH YORK, OVER  
PART 17 ON PLAN 66R16437 IN A66700 TOGETHER WITH AND SUBJECT TO RIGHTSAND EASEMENTS CREATED IN SCHEDULE A OF DECLARATION D349755 , CITY OF TORONTO

**Address** 206 SUITE  
18 WYNFORD DRIVE  
TORONTO

**PIN** 12037 - 0148 LT *Interest/Estate* Fee Simple

**Description** UNIT 7, LEVEL 2, METRO TORONTO CONDOMINIUM PLAN NO. 1037 AND ITS APPURTENANT INTEREST. THE DESCRIPTION OF THE CONDOMINIUM PROPERTY IS:  
PART OF BLOCK J ON PLAN M-864 CITY OF NORTH YORK DESIGNATED AS PARTS 1, 2,3, 4, 5, 15, 17, 22 AND 24 ON PLAN 66R16437 THE BOUNDARY OF THE WEST LIMIT OF GERVAIS DRIVE HAS BEEN CONFIRMED UNDER THE BOUNDARIES ACT BY  
PLAN BA-1365 REGISTERED AS D538 INSTRUMENT A721241. SUBJECT TO EASEMENT IN FAVOUR OF THE CORPORATION OF THE CITY OF NORTH YORK, OVER  
PART 17 ON PLAN 66R16437 IN A66700 TOGETHER WITH AND SUBJECT TO RIGHTSAND EASEMENTS CREATED IN SCHEDULE A OF DECLARATION D349755 , CITY OF TORONTO

**Address** 207 SUITE  
18 WYNFORD DRIVE  
TORONTO

**Properties**

*PIN* 12037 - 0149 LT *Interest/Estate* Fee Simple  
*Description* UNIT 8, LEVEL 2, METRO TORONTO CONDOMINIUM PLAN NO. 1037 AND ITS APPURTENANT INTEREST. THE DESCRIPTION OF THE CONDOMINIUM PROPERTY IS:  
 PART OF BLOCK J ON PLAN M-864 CITY OF NORTH YORK DESIGNATED AS PARTS 1, 2,3, 4, 5, 15, 17, 22 AND 24 ON PLAN 66R16437 THE BOUNDARY OF THE WEST LIMIT OF GERVAIS DRIVE HAS BEEN CONFIRMED UNDER THE BOUNDARIES ACT BY  
 PLAN BA-1365 REGISTERED AS D538 INSTRUMENT A721241. SUBJECT TO EASEMENT IN FAVOUR OF THE CORPORATION OF THE CITY OF NORTH YORK, OVER  
 PART 17 ON PLAN 66R16437 IN A66700 TOGETHER WITH AND SUBJECT TO RIGHTSAND EASEMENTS CREATED IN SCHEDULE A OF DECLARATION D349755 , CITY OF TORONTO  
*Address* 208 SUITE  
 18 WYNFORD DRIVE  
 SCARBOROUGH

*PIN* 12037 - 0150 LT *Interest/Estate* Fee Simple  
*Description* UNIT 9, LEVEL 2, METRO TORONTO CONDOMINIUM PLAN NO. 1037 AND ITS APPURTENANT INTEREST. THE DESCRIPTION OF THE CONDOMINIUM PROPERTY IS:  
 PART OF BLOCK J ON PLAN M-864 CITY OF NORTH YORK DESIGNATED AS PARTS 1, 2,3, 4, 5, 15, 17, 22 AND 24 ON PLAN 66R16437 THE BOUNDARY OF THE WEST LIMIT OF GERVAIS DRIVE HAS BEEN CONFIRMED UNDER THE BOUNDARIES ACT BY  
 PLAN BA-1365 REGISTERED AS D538 INSTRUMENT A721241. SUBJECT TO EASEMENT IN FAVOUR OF THE CORPORATION OF THE CITY OF NORTH YORK, OVER  
 PART 17 ON PLAN 66R16437 IN A66700 TOGETHER WITH AND SUBJECT TO RIGHTSAND EASEMENTS CREATED IN SCHEDULE A OF DECLARATION D349755 , CITY OF TORONTO  
*Address* 209 SUITE  
 18 WYNFORD DRIVE  
 TORONTO

*PIN* 12037 - 0151 LT *Interest/Estate* Fee Simple  
*Description* UNIT 10, LEVEL 2, METRO TORONTO CONDOMINIUM PLAN NO. 1037 AND ITS APPURTENANT INTEREST. THE DESCRIPTION OF THE CONDOMINIUM PROPERTY IS:  
 PART OF BLOCK J ON PLAN M-864 CITY OF NORTH YORK DESIGNATED AS PARTS 1, 2,3, 4, 5, 15, 17, 22 AND 24 ON PLAN 66R16437 THE BOUNDARY OF THE WEST LIMIT OF GERVAIS DRIVE HAS BEEN CONFIRMED UNDER THE BOUNDARIES ACT BY  
 PLAN BA-1365 REGISTERED AS D538 INSTRUMENT A721241. SUBJECT TO EASEMENT IN FAVOUR OF THE CORPORATION OF THE CITY OF NORTH YORK, OVER  
 PART 17 ON PLAN 66R16437 IN A66700 TOGETHER WITH AND SUBJECT TO RIGHTSAND EASEMENTS CREATED IN SCHEDULE A OF DECLARATION D349755 , CITY OF TORONTO  
*Address* 210 SUITE  
 18 WYNFORD DRIVE  
 TORONTO

*PIN* 12037 - 0152 LT *Interest/Estate* Fee Simple  
*Description* UNIT 11, LEVEL 2, METRO TORONTO CONDOMINIUM PLAN NO. 1037 AND ITS APPURTENANT INTEREST. THE DESCRIPTION OF THE CONDOMINIUM PROPERTY IS:  
 PART OF BLOCK J ON PLAN M-864 CITY OF NORTH YORK DESIGNATED AS PARTS 1, 2,3, 4, 5, 15, 17, 22 AND 24 ON PLAN 66R16437 THE BOUNDARY OF THE WEST LIMIT OF GERVAIS DRIVE HAS BEEN CONFIRMED UNDER THE BOUNDARIES ACT BY  
 PLAN BA-1365 REGISTERED AS D538 INSTRUMENT A721241. SUBJECT TO EASEMENT IN FAVOUR OF THE CORPORATION OF THE CITY OF NORTH YORK, OVER  
 PART 17 ON PLAN 66R16437 IN A66700 TOGETHER WITH AND SUBJECT TO RIGHTSAND EASEMENTS CREATED IN SCHEDULE A OF DECLARATION D349755 , CITY OF TORONTO  
*Address* 2111 SUITE  
 18 WYNFORD DRIVE  
 TORONTO

*PIN* 12037 - 0153 LT *Interest/Estate* Fee Simple  
*Description* UNIT 12, LEVEL 2, METRO TORONTO CONDOMINIUM PLAN NO. 1037 AND ITS APPURTENANT INTEREST. THE DESCRIPTION OF THE CONDOMINIUM PROPERTY IS:  
 PART OF BLOCK J ON PLAN M-864 CITY OF NORTH YORK DESIGNATED AS PARTS 1,

**Properties**

2,3, 4, 5, 15, 17, 22 AND 24 ON PLAN 66R16437 THE BOUNDARY OF THE WEST LIMIT OF GERVAIS DRIVE HAS BEEN CONFIRMED UNDER THE BOUNDARIES ACT BY  
 PLAN BA-1365 REGISTERED AS D538 INSTRUMENT A721241. SUBJECT TO EASEMENT IN FAVOUR OF THE CORPORATION OF THE CITY OF NORTH YORK, OVER  
 PART 17 ON PLAN 66R16437 IN A66700 TOGETHER WITH AND SUBJECT TO RIGHTSAND EASEMENTS CREATED IN SCHEDULE A OF DECLARATION D349755 , CITY OF TORONTO

*Address* 211 SUITE  
 18 WYNFORD DRIVE  
 TORONTO

*PIN* 12037 - 0154 LT      *Interest/Estate* Fee Simple

*Description* UNIT 13, LEVEL 2, METRO TORONTO CONDOMINIUM PLAN NO. 1037 AND ITS APPURTENANT INTEREST. THE DESCRIPTION OF THE CONDOMINIUM PROPERTY IS :  
 PART OF BLOCK J ON PLAN M-864 CITY OF NORTH YORK DESIGNATED AS PARTS 1, 2,3, 4, 5, 15, 17, 22 AND 24 ON PLAN 66R16437 THE BOUNDARY OF THE WEST LIMIT OF GERVAIS DRIVE HAS BEEN CONFIRMED UNDER THE BOUNDARIES ACT BY  
 PLAN BA-1365 REGISTERED AS D538 INSTRUMENT A721241. SUBJECT TO EASEMENT IN FAVOUR OF THE CORPORATION OF THE CITY OF NORTH YORK, OVER  
 PART 17 ON PLAN 66R16437 IN A66700 TOGETHER WITH AND SUBJECT TO RIGHTSAND EASEMENTS CREATED IN SCHEDULE A OF DECLARATION D349755 , CITY OF TORONTO

*Address* 213 SUITE  
 18 WYNFORD DRIVE  
 TORONTO

*PIN* 12037 - 0155 LT      *Interest/Estate* Fee Simple

*Description* UNIT 14, LEVEL 2, METRO TORONTO CONDOMINIUM PLAN NO. 1037 AND ITS APPURTENANT INTEREST. THE DESCRIPTION OF THE CONDOMINIUM PROPERTY IS :  
 PART OF BLOCK J ON PLAN M-864 CITY OF NORTH YORK DESIGNATED AS PARTS 1, 2,3, 4, 5, 15, 17, 22 AND 24 ON PLAN 66R16437 THE BOUNDARY OF THE WEST LIMIT OF GERVAIS DRIVE HAS BEEN CONFIRMED UNDER THE BOUNDARIES ACT BY  
 PLAN BA-1365 REGISTERED AS D538 INSTRUMENT A721241. SUBJECT TO EASEMENT IN FAVOUR OF THE CORPORATION OF THE CITY OF NORTH YORK, OVER  
 PART 17 ON PLAN 66R16437 IN A66700 TOGETHER WITH AND SUBJECT TO RIGHTSAND EASEMENTS CREATED IN SCHEDULE A OF DECLARATION D349755 , CITY OF TORONTO

*Address* 214 SUITE  
 18 WYNFORD DRIVE  
 TORONTO

*PIN* 12037 - 0156 LT      *Interest/Estate* Fee Simple

*Description* UNIT 15, LEVEL 2, METRO TORONTO CONDOMINIUM PLAN NO. 1037 AND ITS APPURTENANT INTEREST. THE DESCRIPTION OF THE CONDOMINIUM PROPERTY IS :  
 PART OF BLOCK J ON PLAN M-864 CITY OF NORTH YORK DESIGNATED AS PARTS 1, 2,3, 4, 5, 15, 17, 22 AND 24 ON PLAN 66R16437 THE BOUNDARY OF THE WEST LIMIT OF GERVAIS DRIVE HAS BEEN CONFIRMED UNDER THE BOUNDARIES ACT BY  
 PLAN BA-1365 REGISTERED AS D538 INSTRUMENT A721241. SUBJECT TO EASEMENT IN FAVOUR OF THE CORPORATION OF THE CITY OF NORTH YORK, OVER  
 PART 17 ON PLAN 66R16437 IN A66700 TOGETHER WITH AND SUBJECT TO RIGHTSAND EASEMENTS CREATED IN SCHEDULE A OF DECLARATION D349755 , CITY OF TORONTO

*Address* 215 SUITE  
 18 WYNFORD DRIVE  
 TORONTO

*PIN* 12037 - 0157 LT      *Interest/Estate* Fee Simple

*Description* UNIT 16, LEVEL 2, METRO TORONTO CONDOMINIUM PLAN NO. 1037 AND ITS APPURTENANT INTEREST. THE DESCRIPTION OF THE CONDOMINIUM PROPERTY IS :  
 PART OF BLOCK J ON PLAN M-864 CITY OF NORTH YORK DESIGNATED AS PARTS 1, 2,3, 4, 5, 15, 17, 22 AND 24 ON PLAN 66R16437 THE BOUNDARY OF THE WEST LIMIT OF GERVAIS DRIVE HAS BEEN CONFIRMED UNDER THE BOUNDARIES ACT BY  
 PLAN BA-1365 REGISTERED AS D538 INSTRUMENT A721241. SUBJECT TO

**Properties**

EASEMENT IN FAVOUR OF THE CORPORATION OF THE CITY OF NORTH YORK,  
OVER  
PART 17 ON PLAN 66R16437 IN A66700 TOGETHER WITH AND SUBJECT TO  
RIGHTSAND EASEMENTS CREATED IN SCHEDULE A OF DECLARATION D349755,  
CITY OF TORONTO

*Address* 216 SUITE  
18 WYNFORD DRIVE  
TORONTO

*PIN* 12037 - 0183 LT *Interest/Estate* Fee Simple  
*Description* UNIT 42, LEVEL 2, METRO TORONTO CONDOMINIUM PLAN NO. 1037 AND ITS  
APPURTENANT INTEREST. THE DESCRIPTION OF THE CONDOMINIUM PROPERTY  
IS :  
PART OF BLOCK J ON PLAN M-864 CITY OF NORTH YORK DESIGNATED AS PARTS 1,  
2,3, 4, 5, 15, 17, 22 AND 24 ON PLAN 66R16437 THE BOUNDARY OF THE WEST  
LIMIT OF GERVAIS DRIVE HAS BEEN CONFIRMED UNDER THE BOUNDARIES ACT  
BY  
PLAN BA-1365 REGISTERED AS D538 INSTRUMENT A721241. SUBJECT TO  
EASEMENT IN FAVOUR OF THE CORPORATION OF THE CITY OF NORTH YORK,  
OVER  
PART 17 ON PLAN 66R16437 IN A66700 TOGETHER WITH AND SUBJECT TO  
RIGHTSAND EASEMENTS CREATED IN SCHEDULE A OF DECLARATION D349755,  
CITY OF TORONTO

*Address* 18 WYNFORD DRIVE - PARKING  
TORONTO

*PIN* 12037 - 0184 LT *Interest/Estate* Fee Simple  
*Description* UNIT 43, LEVEL 2, METRO TORONTO CONDOMINIUM PLAN NO. 1037 AND ITS  
APPURTENANT INTEREST. THE DESCRIPTION OF THE CONDOMINIUM PROPERTY  
IS :  
PART OF BLOCK J ON PLAN M-864 CITY OF NORTH YORK DESIGNATED AS PARTS 1,  
2,3, 4, 5, 15, 17, 22 AND 24 ON PLAN 66R16437 THE BOUNDARY OF THE WEST  
LIMIT OF GERVAIS DRIVE HAS BEEN CONFIRMED UNDER THE BOUNDARIES ACT  
BY  
PLAN BA-1365 REGISTERED AS D538 INSTRUMENT A721241. SUBJECT TO  
EASEMENT IN FAVOUR OF THE CORPORATION OF THE CITY OF NORTH YORK,  
OVER  
PART 17 ON PLAN 66R16437 IN A66700 TOGETHER WITH AND SUBJECT TO  
RIGHTSAND EASEMENTS CREATED IN SCHEDULE A OF DECLARATION D349755,  
CITY OF TORONTO

*Address* 18 WYNFORD DRIVE - PARKING  
TORONTO

*PIN* 12037 - 0185 LT *Interest/Estate* Fee Simple  
*Description* UNIT 44, LEVEL 2, METRO TORONTO CONDOMINIUM PLAN NO. 1037 AND ITS  
APPURTENANT INTEREST. THE DESCRIPTION OF THE CONDOMINIUM PROPERTY  
IS :  
PART OF BLOCK J ON PLAN M-864 CITY OF NORTH YORK DESIGNATED AS PARTS 1,  
2,3, 4, 5, 15, 17, 22 AND 24 ON PLAN 66R16437 THE BOUNDARY OF THE WEST  
LIMIT OF GERVAIS DRIVE HAS BEEN CONFIRMED UNDER THE BOUNDARIES ACT  
BY  
PLAN BA-1365 REGISTERED AS D538 INSTRUMENT A721241. SUBJECT TO  
EASEMENT IN FAVOUR OF THE CORPORATION OF THE CITY OF NORTH YORK,  
OVER  
PART 17 ON PLAN 66R16437 IN A66700 TOGETHER WITH AND SUBJECT TO  
RIGHTSAND EASEMENTS CREATED IN SCHEDULE A OF DECLARATION D349755,  
CITY OF TORONTO

*Address* 18 WYNFORD DRIVE - PARKING  
TORONTO

*PIN* 12037 - 0186 LT *Interest/Estate* Fee Simple  
*Description* UNIT 45, LEVEL 2, METRO TORONTO CONDOMINIUM PLAN NO. 1037 AND ITS  
APPURTENANT INTEREST. THE DESCRIPTION OF THE CONDOMINIUM PROPERTY  
IS :  
PART OF BLOCK J ON PLAN M-864 CITY OF NORTH YORK DESIGNATED AS PARTS 1,  
2,3, 4, 5, 15, 17, 22 AND 24 ON PLAN 66R16437 THE BOUNDARY OF THE WEST  
LIMIT OF GERVAIS DRIVE HAS BEEN CONFIRMED UNDER THE BOUNDARIES ACT  
BY  
PLAN BA-1365 REGISTERED AS D538 INSTRUMENT A721241. SUBJECT TO  
EASEMENT IN FAVOUR OF THE CORPORATION OF THE CITY OF NORTH YORK,  
OVER  
PART 17 ON PLAN 66R16437 IN A66700 TOGETHER WITH AND SUBJECT TO  
RIGHTSAND EASEMENTS CREATED IN SCHEDULE A OF DECLARATION D349755,  
CITY OF TORONTO

*Address* 18 WYNFORD DRIVE - PARKING  
TORONTO

**Properties**

*PIN* 12037 - 0187 LT *Interest/Estate* Fee Simple  
*Description* UNIT 46, LEVEL 2, METRO TORONTO CONDOMINIUM PLAN NO. 1037 AND ITS APPURTENANT INTEREST. THE DESCRIPTION OF THE CONDOMINIUM PROPERTY IS:  
 PART OF BLOCK J ON PLAN M-864 CITY OF NORTH YORK DESIGNATED AS PARTS 1, 2,3, 4, 5, 15, 17, 22 AND 24 ON PLAN 66R16437 THE BOUNDARY OF THE WEST LIMIT OF GERVAIS DRIVE HAS BEEN CONFIRMED UNDER THE BOUNDARIES ACT BY  
 PLAN BA-1365 REGISTERED AS D538 INSTRUMENT A721241. SUBJECT TO EASEMENT IN FAVOUR OF THE CORPORATION OF THE CITY OF NORTH YORK, OVER  
 PART 17 ON PLAN 66R16437 IN A66700 TOGETHER WITH AND SUBJECT TO RIGHTSAND EASEMENTS CREATED IN SCHEDULE A OF DECLARATION D349755, CITY OF TORONTO  
*Address* 18 WYNFORD DRIVE - PARKING  
 TORONTO

*PIN* 12037 - 0188 LT *Interest/Estate* Fee Simple  
*Description* UNIT 47, LEVEL 2, METRO TORONTO CONDOMINIUM PLAN NO. 1037 AND ITS APPURTENANT INTEREST. THE DESCRIPTION OF THE CONDOMINIUM PROPERTY IS:  
 PART OF BLOCK J ON PLAN M-864 CITY OF NORTH YORK DESIGNATED AS PARTS 1, 2,3, 4, 5, 15, 17, 22 AND 24 ON PLAN 66R16437 THE BOUNDARY OF THE WEST LIMIT OF GERVAIS DRIVE HAS BEEN CONFIRMED UNDER THE BOUNDARIES ACT BY  
 PLAN BA-1365 REGISTERED AS D538 INSTRUMENT A721241. SUBJECT TO EASEMENT IN FAVOUR OF THE CORPORATION OF THE CITY OF NORTH YORK, OVER  
 PART 17 ON PLAN 66R16437 IN A66700 TOGETHER WITH AND SUBJECT TO RIGHTSAND EASEMENTS CREATED IN SCHEDULE A OF DECLARATION D349755, CITY OF TORONTO  
*Address* 18 WYNFORD DRIVE - PARKING  
 TORONTO

*PIN* 12037 - 0189 LT *Interest/Estate* Fee Simple  
*Description* UNIT 48, LEVEL 2, METRO TORONTO CONDOMINIUM PLAN NO. 1037 AND ITS APPURTENANT INTEREST. THE DESCRIPTION OF THE CONDOMINIUM PROPERTY IS:  
 PART OF BLOCK J ON PLAN M-864 CITY OF NORTH YORK DESIGNATED AS PARTS 1, 2,3, 4, 5, 15, 17, 22 AND 24 ON PLAN 66R16437 THE BOUNDARY OF THE WEST LIMIT OF GERVAIS DRIVE HAS BEEN CONFIRMED UNDER THE BOUNDARIES ACT BY  
 PLAN BA-1365 REGISTERED AS D538 INSTRUMENT A721241. SUBJECT TO EASEMENT IN FAVOUR OF THE CORPORATION OF THE CITY OF NORTH YORK, OVER  
 PART 17 ON PLAN 66R16437 IN A66700 TOGETHER WITH AND SUBJECT TO RIGHTSAND EASEMENTS CREATED IN SCHEDULE A OF DECLARATION D349755, CITY OF TORONTO  
*Address* 18 WYNFORD DRIVE - PARKING  
 TORONTO

*PIN* 12037 - 0190 LT *Interest/Estate* Fee Simple  
*Description* UNIT 49, LEVEL 2, METRO TORONTO CONDOMINIUM PLAN NO. 1037 AND ITS APPURTENANT INTEREST. THE DESCRIPTION OF THE CONDOMINIUM PROPERTY IS:  
 PART OF BLOCK J ON PLAN M-864 CITY OF NORTH YORK DESIGNATED AS PARTS 1, 2,3, 4, 5, 15, 17, 22 AND 24 ON PLAN 66R16437 THE BOUNDARY OF THE WEST LIMIT OF GERVAIS DRIVE HAS BEEN CONFIRMED UNDER THE BOUNDARIES ACT BY  
 PLAN BA-1365 REGISTERED AS D538 INSTRUMENT A721241. SUBJECT TO EASEMENT IN FAVOUR OF THE CORPORATION OF THE CITY OF NORTH YORK, OVER  
 PART 17 ON PLAN 66R16437 IN A66700 TOGETHER WITH AND SUBJECT TO RIGHTSAND EASEMENTS CREATED IN SCHEDULE A OF DECLARATION D349755, CITY OF TORONTO  
*Address* 18 WYNFORD DRIVE - PARKING  
 TORONTO

*PIN* 12037 - 0191 LT *Interest/Estate* Fee Simple  
*Description* UNIT 50, LEVEL 2, METRO TORONTO CONDOMINIUM PLAN NO. 1037 AND ITS APPURTENANT INTEREST. THE DESCRIPTION OF THE CONDOMINIUM PROPERTY IS:  
 PART OF BLOCK J ON PLAN M-864 CITY OF NORTH YORK DESIGNATED AS PARTS 1, 2,3, 4, 5, 15, 17, 22 AND 24 ON PLAN 66R16437 THE BOUNDARY OF THE WEST LIMIT OF GERVAIS DRIVE HAS BEEN CONFIRMED UNDER THE BOUNDARIES ACT BY  
 PLAN BA-1365 REGISTERED AS D538 INSTRUMENT A721241. SUBJECT TO

**Properties**

EASEMENT IN FAVOUR OF THE CORPORATION OF THE CITY OF NORTH YORK,  
 OVER  
 PART 17 ON PLAN 66R16437 IN A66700 TOGETHER WITH AND SUBJECT TO  
 RIGHTSAND EASEMENTS CREATED IN SCHEDULE A OF DECLARATION D349755 ,  
 CITY OF TORONTO

*Address* 18 WYNFORD DRIVE - PARKING  
 TORONTO

*PIN* 12037 - 0192 LT *Interest/Estate* Fee Simple

*Description* UNIT 51, LEVEL 2, METRO TORONTO CONDOMINIUM PLAN NO. 1037 AND ITS  
 APPURTENANT INTEREST. THE DESCRIPTION OF THE CONDOMINIUM PROPERTY  
 IS :  
 PART OF BLOCK J ON PLAN M-864 CITY OF NORTH YORK DESIGNATED AS PARTS 1,  
 2,3, 4, 5, 15, 17, 22 AND 24 ON PLAN 66R16437 THE BOUNDARY OF THE WEST  
 LIMIT OF GERVAIS DRIVE HAS BEEN CONFIRMED UNDER THE BOUNDARIES ACT  
 BY  
 PLAN BA-1365 REGISTERED AS D538 INSTRUMENT A721241. SUBJECT TO  
 EASEMENT IN FAVOUR OF THE CORPORATION OF THE CITY OF NORTH YORK,  
 OVER  
 PART 17 ON PLAN 66R16437 IN A66700 TOGETHER WITH AND SUBJECT TO  
 RIGHTSAND EASEMENTS CREATED IN SCHEDULE A OF DECLARATION D349755 ,  
 CITY OF TORONTO

*Address* 18 WYNFORD DRIVE - PARKING  
 TORONTO

*PIN* 12037 - 0193 LT *Interest/Estate* Fee Simple

*Description* UNIT 52, LEVEL 2, METRO TORONTO CONDOMINIUM PLAN NO. 1037 AND ITS  
 APPURTENANT INTEREST. THE DESCRIPTION OF THE CONDOMINIUM PROPERTY  
 IS :  
 PART OF BLOCK J ON PLAN M-864 CITY OF NORTH YORK DESIGNATED AS PARTS 1,  
 2,3, 4, 5, 15, 17, 22 AND 24 ON PLAN 66R16437 THE BOUNDARY OF THE WEST  
 LIMIT OF GERVAIS DRIVE HAS BEEN CONFIRMED UNDER THE BOUNDARIES ACT  
 BY  
 PLAN BA-1365 REGISTERED AS D538 INSTRUMENT A721241. SUBJECT TO  
 EASEMENT IN FAVOUR OF THE CORPORATION OF THE CITY OF NORTH YORK,  
 OVER  
 PART 17 ON PLAN 66R16437 IN A66700 TOGETHER WITH AND SUBJECT TO  
 RIGHTSAND EASEMENTS CREATED IN SCHEDULE A OF DECLARATION D349755 ,  
 CITY OF TORONTO

*Address* 18 WYNFORD DRIVE - PARKING  
 TORONTO

*PIN* 12037 - 0194 LT *Interest/Estate* Fee Simple

*Description* UNIT 53, LEVEL 2, METRO TORONTO CONDOMINIUM PLAN NO. 1037 AND ITS  
 APPURTENANT INTEREST. THE DESCRIPTION OF THE CONDOMINIUM PROPERTY  
 IS :  
 PART OF BLOCK J ON PLAN M-864 CITY OF NORTH YORK DESIGNATED AS PARTS 1,  
 2,3, 4, 5, 15, 17, 22 AND 24 ON PLAN 66R16437 THE BOUNDARY OF THE WEST  
 LIMIT OF GERVAIS DRIVE HAS BEEN CONFIRMED UNDER THE BOUNDARIES ACT  
 BY  
 PLAN BA-1365 REGISTERED AS D538 INSTRUMENT A721241. SUBJECT TO  
 EASEMENT IN FAVOUR OF THE CORPORATION OF THE CITY OF NORTH YORK,  
 OVER  
 PART 17 ON PLAN 66R16437 IN A66700 TOGETHER WITH AND SUBJECT TO  
 RIGHTSAND EASEMENTS CREATED IN SCHEDULE A OF DECLARATION D349755 ,  
 CITY OF TORONTO

*Address* 18 WYNFORD DRIVE - PARKING  
 TORONTO

*PIN* 12037 - 0195 LT *Interest/Estate* Fee Simple

*Description* UNIT 54, LEVEL 2, METRO TORONTO CONDOMINIUM PLAN NO. 1037 AND ITS  
 APPURTENANT INTEREST. THE DESCRIPTION OF THE CONDOMINIUM PROPERTY  
 IS :  
 PART OF BLOCK J ON PLAN M-864 CITY OF NORTH YORK DESIGNATED AS PARTS 1,  
 2,3, 4, 5, 15, 17, 22 AND 24 ON PLAN 66R16437 THE BOUNDARY OF THE WEST  
 LIMIT OF GERVAIS DRIVE HAS BEEN CONFIRMED UNDER THE BOUNDARIES ACT  
 BY  
 PLAN BA-1365 REGISTERED AS D538 INSTRUMENT A721241. SUBJECT TO  
 EASEMENT IN FAVOUR OF THE CORPORATION OF THE CITY OF NORTH YORK,  
 OVER  
 PART 17 ON PLAN 66R16437 IN A66700 TOGETHER WITH AND SUBJECT TO  
 RIGHTSAND EASEMENTS CREATED IN SCHEDULE A OF DECLARATION D349755 ,  
 CITY OF TORONTO

*Address* 18 WYNFORD DRIVE - PARKING  
 TORONTO

*PIN* 12037 - 0196 LT *Interest/Estate* Fee Simple



**Properties**

*Description* UNIT 55, LEVEL 2, METRO TORONTO CONDOMINIUM PLAN NO. 1037 AND ITS APPURTENANT INTEREST. THE DESCRIPTION OF THE CONDOMINIUM PROPERTY IS:  
 PART OF BLOCK J ON PLAN M-864 CITY OF NORTH YORK DESIGNATED AS PARTS 1, 2,3, 4, 5, 15, 17, 22 AND 24 ON PLAN 66R16437 THE BOUNDARY OF THE WEST LIMIT OF GERVAIS DRIVE HAS BEEN CONFIRMED UNDER THE BOUNDARIES ACT BY  
 PLAN BA-1365 REGISTERED AS D538 INSTRUMENT A721241. SUBJECT TO EASEMENT IN FAVOUR OF THE CORPORATION OF THE CITY OF NORTH YORK, OVER  
 PART 17 ON PLAN 66R16437 IN A66700 TOGETHER WITH AND SUBJECT TO RIGHTSAND EASEMENTS CREATED IN SCHEDULE A OF DECLARATION D349755 , CITY OF TORONTO

*Address* 18 WYNFORD DRIVE - PARKING  
 TORONTO

*PIN* 12037 - 0197 LT *Interest/Estate* Fee Simple

*Description* UNIT 56, LEVEL 2, METRO TORONTO CONDOMINIUM PLAN NO. 1037 AND ITS APPURTENANT INTEREST. THE DESCRIPTION OF THE CONDOMINIUM PROPERTY IS:  
 PART OF BLOCK J ON PLAN M-864 CITY OF NORTH YORK DESIGNATED AS PARTS 1, 2,3, 4, 5, 15, 17, 22 AND 24 ON PLAN 66R16437 THE BOUNDARY OF THE WEST LIMIT OF GERVAIS DRIVE HAS BEEN CONFIRMED UNDER THE BOUNDARIES ACT BY  
 PLAN BA-1365 REGISTERED AS D538 INSTRUMENT A721241. SUBJECT TO EASEMENT IN FAVOUR OF THE CORPORATION OF THE CITY OF NORTH YORK, OVER  
 PART 17 ON PLAN 66R16437 IN A66700 TOGETHER WITH AND SUBJECT TO RIGHTSAND EASEMENTS CREATED IN SCHEDULE A OF DECLARATION D349755 , CITY OF TORONTO

*Address* 18 WYNFORD DRIVE - PARKING  
 TORONTO

*PIN* 12037 - 0198 LT *Interest/Estate* Fee Simple

*Description* UNIT 57, LEVEL 2, METRO TORONTO CONDOMINIUM PLAN NO. 1037 AND ITS APPURTENANT INTEREST. THE DESCRIPTION OF THE CONDOMINIUM PROPERTY IS:  
 PART OF BLOCK J ON PLAN M-864 CITY OF NORTH YORK DESIGNATED AS PARTS 1, 2,3, 4, 5, 15, 17, 22 AND 24 ON PLAN 66R16437 THE BOUNDARY OF THE WEST LIMIT OF GERVAIS DRIVE HAS BEEN CONFIRMED UNDER THE BOUNDARIES ACT BY  
 PLAN BA-1365 REGISTERED AS D538 INSTRUMENT A721241. SUBJECT TO EASEMENT IN FAVOUR OF THE CORPORATION OF THE CITY OF NORTH YORK, OVER  
 PART 17 ON PLAN 66R16437 IN A66700 TOGETHER WITH AND SUBJECT TO RIGHTSAND EASEMENTS CREATED IN SCHEDULE A OF DECLARATION D349755 , CITY OF TORONTO

*Address* 18 WYNFORD DRIVE - PARKING  
 TORONTO

*PIN* 12037 - 0199 LT *Interest/Estate* Fee Simple

*Description* UNIT 58, LEVEL 2, METRO TORONTO CONDOMINIUM PLAN NO. 1037 AND ITS APPURTENANT INTEREST. THE DESCRIPTION OF THE CONDOMINIUM PROPERTY IS:  
 PART OF BLOCK J ON PLAN M-864 CITY OF NORTH YORK DESIGNATED AS PARTS 1, 2,3, 4, 5, 15, 17, 22 AND 24 ON PLAN 66R16437 THE BOUNDARY OF THE WEST LIMIT OF GERVAIS DRIVE HAS BEEN CONFIRMED UNDER THE BOUNDARIES ACT BY  
 PLAN BA-1365 REGISTERED AS D538 INSTRUMENT A721241. SUBJECT TO EASEMENT IN FAVOUR OF THE CORPORATION OF THE CITY OF NORTH YORK, OVER  
 PART 17 ON PLAN 66R16437 IN A66700 TOGETHER WITH AND SUBJECT TO RIGHTSAND EASEMENTS CREATED IN SCHEDULE A OF DECLARATION D349755 , CITY OF TORONTO

*Address* 18 WYNFORD DRIVE - PARKING  
 TORONTO

*PIN* 12037 - 0200 LT *Interest/Estate* Fee Simple

*Description* UNIT 59, LEVEL 2, METRO TORONTO CONDOMINIUM PLAN NO. 1037 AND ITS APPURTENANT INTEREST. THE DESCRIPTION OF THE CONDOMINIUM PROPERTY IS:  
 PART OF BLOCK J ON PLAN M-864 CITY OF NORTH YORK DESIGNATED AS PARTS 1, 2,3, 4, 5, 15, 17, 22 AND 24 ON PLAN 66R16437 THE BOUNDARY OF THE WEST LIMIT OF GERVAIS DRIVE HAS BEEN CONFIRMED UNDER THE BOUNDARIES ACT BY  
 PLAN BA-1365 REGISTERED AS D538 INSTRUMENT A721241. SUBJECT TO

**Properties**

EASEMENT IN FAVOUR OF THE CORPORATION OF THE CITY OF NORTH YORK,  
OVER  
PART 17 ON PLAN 66R16437 IN A66700 TOGETHER WITH AND SUBJECT TO  
RIGHTSAND EASEMENTS CREATED IN SCHEDULE A OF DECLARATION D349755 ,  
CITY OF TORONTO

*Address* 18 WYNFORD DRIVE - PARKING  
TORONTO

*PIN* 12037 - 0219 LT *Interest/Estate* Fee Simple

*Description* UNIT 9, LEVEL 3, METRO TORONTO CONDOMINIUM PLAN NO. 1037 AND ITS  
APPURTENANT INTEREST. THE DESCRIPTION OF THE CONDOMINIUM PROPERTY  
IS :  
PART OF BLOCK J ON PLAN M-864 CITY OF NORTH YORK DESIGNATED AS PARTS 1,  
2,3, 4, 5, 15, 17, 22 AND 24 ON PLAN 66R16437 THE BOUNDARY OF THE WEST  
LIMIT OF GERVAIS DRIVE HAS BEEN CONFIRMED UNDER THE BOUNDARIES ACT  
BY  
PLAN BA-1365 REGISTERED AS D538 INSTRUMENT A721241. SUBJECT TO  
EASEMENT IN FAVOUR OF THE CORPORATION OF THE CITY OF NORTH YORK,  
OVER  
PART 17 ON PLAN 66R16437 IN A66700 TOGETHER WITH AND SUBJECT TO  
RIGHTSAND EASEMENTS CREATED IN SCHEDULE A OF DECLARATION D349755 ,  
CITY OF TORONTO

*Address* 309 SUITE  
18 WYNFORD DRIVE  
TORONTO

*PIN* 12037 - 0220 LT *Interest/Estate* Fee Simple

*Description* UNIT 10, LEVEL 3, METRO TORONTO CONDOMINIUM PLAN NO. 1037 AND ITS  
APPURTENANT INTEREST. THE DESCRIPTION OF THE CONDOMINIUM PROPERTY  
IS :  
PART OF BLOCK J ON PLAN M-864 CITY OF NORTH YORK DESIGNATED AS PARTS 1,  
2,3, 4, 5, 15, 17, 22 AND 24 ON PLAN 66R16437 THE BOUNDARY OF THE WEST  
LIMIT OF GERVAIS DRIVE HAS BEEN CONFIRMED UNDER THE BOUNDARIES ACT  
BY  
PLAN BA-1365 REGISTERED AS D538 INSTRUMENT A721241. SUBJECT TO  
EASEMENT IN FAVOUR OF THE CORPORATION OF THE CITY OF NORTH YORK,  
OVER  
PART 17 ON PLAN 66R16437 IN A66700 TOGETHER WITH AND SUBJECT TO  
RIGHTSAND EASEMENTS CREATED IN SCHEDULE A OF DECLARATION D349755 ,  
CITY OF TORONTO

*Address* 310 SUITE  
18 WYNFORD DRIVE  
TORONTO

*PIN* 12037 - 0221 LT *Interest/Estate* Fee Simple

*Description* UNIT 11, LEVEL 3, METRO TORONTO CONDOMINIUM PLAN NO. 1037 AND ITS  
APPURTENANT INTEREST. THE DESCRIPTION OF THE CONDOMINIUM PROPERTY  
IS :  
PART OF BLOCK J ON PLAN M-864 CITY OF NORTH YORK DESIGNATED AS PARTS 1,  
2,3, 4, 5, 15, 17, 22 AND 24 ON PLAN 66R16437 THE BOUNDARY OF THE WEST  
LIMIT OF GERVAIS DRIVE HAS BEEN CONFIRMED UNDER THE BOUNDARIES ACT  
BY  
PLAN BA-1365 REGISTERED AS D538 INSTRUMENT A721241. SUBJECT TO  
EASEMENT IN FAVOUR OF THE CORPORATION OF THE CITY OF NORTH YORK,  
OVER  
PART 17 ON PLAN 66R16437 IN A66700 TOGETHER WITH AND SUBJECT TO  
RIGHTSAND EASEMENTS CREATED IN SCHEDULE A OF DECLARATION D349755 ,  
CITY OF TORONTO

*Address* 311 SUITE  
18 WYNFORD DRIVE  
TORONTO

*PIN* 12037 - 0222 LT *Interest/Estate* Fee Simple

*Description* UNIT 12, LEVEL 3, METRO TORONTO CONDOMINIUM PLAN NO. 1037 AND ITS  
APPURTENANT INTEREST. THE DESCRIPTION OF THE CONDOMINIUM PROPERTY  
IS :  
PART OF BLOCK J ON PLAN M-864 CITY OF NORTH YORK DESIGNATED AS PARTS 1,  
2,3, 4, 5, 15, 17, 22 AND 24 ON PLAN 66R16437 THE BOUNDARY OF THE WEST  
LIMIT OF GERVAIS DRIVE HAS BEEN CONFIRMED UNDER THE BOUNDARIES ACT  
BY  
PLAN BA-1365 REGISTERED AS D538 INSTRUMENT A721241. SUBJECT TO  
EASEMENT IN FAVOUR OF THE CORPORATION OF THE CITY OF NORTH YORK,  
OVER  
PART 17 ON PLAN 66R16437 IN A66700 TOGETHER WITH AND SUBJECT TO  
RIGHTSAND EASEMENTS CREATED IN SCHEDULE A OF DECLARATION D349755 ,  
CITY OF TORONTO

**Properties**

**Address** 312 SUITE  
18 WYNFORD DRIVE  
TORONTO

**PIN** 12037 - 0223 LT *Interest/Estate* Fee Simple

**Description** UNIT 13, LEVEL 3, METRO TORONTO CONDOMINIUM PLAN NO. 1037 AND ITS APPURTENANT INTEREST. THE DESCRIPTION OF THE CONDOMINIUM PROPERTY IS:  
PART OF BLOCK J ON PLAN M-864 CITY OF NORTH YORK DESIGNATED AS PARTS 1, 2,3, 4, 5, 15, 17, 22 AND 24 ON PLAN 66R16437 THE BOUNDARY OF THE WEST LIMIT OF GERVAIS DRIVE HAS BEEN CONFIRMED UNDER THE BOUNDARIES ACT BY PLAN BA-1365 REGISTERED AS D538 INSTRUMENT A721241. SUBJECT TO EASEMENT IN FAVOUR OF THE CORPORATION OF THE CITY OF NORTH YORK, OVER PART 17 ON PLAN 66R16437 IN A66700 TOGETHER WITH AND SUBJECT TO RIGHTSAND EASEMENTS CREATED IN SCHEDULE A OF DECLARATION D349755, CITY OF TORONTO

**Address** 313 SUITE  
18 WYNFORD DRIVE  
TORONTO

**PIN** 12037 - 0224 LT *Interest/Estate* Fee Simple

**Description** UNIT 14, LEVEL 3, METRO TORONTO CONDOMINIUM PLAN NO. 1037 AND ITS APPURTENANT INTEREST. THE DESCRIPTION OF THE CONDOMINIUM PROPERTY IS:  
PART OF BLOCK J ON PLAN M-864 CITY OF NORTH YORK DESIGNATED AS PARTS 1, 2,3, 4, 5, 15, 17, 22 AND 24 ON PLAN 66R16437 THE BOUNDARY OF THE WEST LIMIT OF GERVAIS DRIVE HAS BEEN CONFIRMED UNDER THE BOUNDARIES ACT BY PLAN BA-1365 REGISTERED AS D538 INSTRUMENT A721241. SUBJECT TO EASEMENT IN FAVOUR OF THE CORPORATION OF THE CITY OF NORTH YORK, OVER PART 17 ON PLAN 66R16437 IN A66700 TOGETHER WITH AND SUBJECT TO RIGHTSAND EASEMENTS CREATED IN SCHEDULE A OF DECLARATION D349755, CITY OF TORONTO

**Address** 314 SUITE  
18 WYNFORD DRIVE  
TORONTO

**PIN** 12037 - 0227 LT *Interest/Estate* Fee Simple

**Description** UNIT 17, LEVEL 3, METRO TORONTO CONDOMINIUM PLAN NO. 1037 AND ITS APPURTENANT INTEREST. THE DESCRIPTION OF THE CONDOMINIUM PROPERTY IS:  
PART OF BLOCK J ON PLAN M-864 CITY OF NORTH YORK DESIGNATED AS PARTS 1, 2,3, 4, 5, 15, 17, 22 AND 24 ON PLAN 66R16437 THE BOUNDARY OF THE WEST LIMIT OF GERVAIS DRIVE HAS BEEN CONFIRMED UNDER THE BOUNDARIES ACT BY PLAN BA-1365 REGISTERED AS D538 INSTRUMENT A721241. SUBJECT TO EASEMENT IN FAVOUR OF THE CORPORATION OF THE CITY OF NORTH YORK, OVER PART 17 ON PLAN 66R16437 IN A66700 TOGETHER WITH AND SUBJECT TO RIGHTSAND EASEMENTS CREATED IN SCHEDULE A OF DECLARATION D349755, CITY OF TORONTO

**Address** 18 WYNFORD DRIVE  
TORONTO

**PIN** 12037 - 0228 LT *Interest/Estate* Fee Simple

**Description** UNIT 18, LEVEL 3, METRO TORONTO CONDOMINIUM PLAN NO. 1037 AND ITS APPURTENANT INTEREST. THE DESCRIPTION OF THE CONDOMINIUM PROPERTY IS:  
PART OF BLOCK J ON PLAN M-864 CITY OF NORTH YORK DESIGNATED AS PARTS 1, 2,3, 4, 5, 15, 17, 22 AND 24 ON PLAN 66R16437 THE BOUNDARY OF THE WEST LIMIT OF GERVAIS DRIVE HAS BEEN CONFIRMED UNDER THE BOUNDARIES ACT BY PLAN BA-1365 REGISTERED AS D538 INSTRUMENT A721241. SUBJECT TO EASEMENT IN FAVOUR OF THE CORPORATION OF THE CITY OF NORTH YORK, OVER PART 17 ON PLAN 66R16437 IN A66700 TOGETHER WITH AND SUBJECT TO RIGHTSAND EASEMENTS CREATED IN SCHEDULE A OF DECLARATION D349755, CITY OF TORONTO

**Address** TORONTO

**PIN** 12037 - 0229 LT *Interest/Estate* Fee Simple

**Description** UNIT 19, LEVEL 3, METRO TORONTO CONDOMINIUM PLAN NO. 1037 AND ITS APPURTENANT INTEREST. THE DESCRIPTION OF THE CONDOMINIUM PROPERTY IS:

**Properties**

PART OF BLOCK J ON PLAN M-864 CITY OF NORTH YORK DESIGNATED AS PARTS 1, 2,3, 4, 5, 15, 17, 22 AND 24 ON PLAN 66R16437 THE BOUNDARY OF THE WEST LIMIT OF GERVAIS DRIVE HAS BEEN CONFIRMED UNDER THE BOUNDARIES ACT BY  
PLAN BA-1365 REGISTERED AS D538 INSTRUMENT A721241. SUBJECT TO EASEMENT IN FAVOUR OF THE CORPORATION OF THE CITY OF NORTH YORK, OVER  
PART 17 ON PLAN 66R16437 IN A66700 TOGETHER WITH AND SUBJECT TO RIGHTSAND EASEMENTS CREATED IN SCHEDULE A OF DECLARATION D349755 , CITY OF TORONTO

*Address* TORONTO

*PIN* 12037 - 0230 LT *Interest/Estate* Fee Simple

*Description* UNIT 20, LEVEL 3, METRO TORONTO CONDOMINIUM PLAN NO. 1037 AND ITS APPURTENANT INTEREST. THE DESCRIPTION OF THE CONDOMINIUM PROPERTY IS:  
PART OF BLOCK J ON PLAN M-864 CITY OF NORTH YORK DESIGNATED AS PARTS 1, 2,3, 4, 5, 15, 17, 22 AND 24 ON PLAN 66R16437 THE BOUNDARY OF THE WEST LIMIT OF GERVAIS DRIVE HAS BEEN CONFIRMED UNDER THE BOUNDARIES ACT BY  
PLAN BA-1365 REGISTERED AS D538 INSTRUMENT A721241. SUBJECT TO EASEMENT IN FAVOUR OF THE CORPORATION OF THE CITY OF NORTH YORK, OVER  
PART 17 ON PLAN 66R16437 IN A66700 TOGETHER WITH AND SUBJECT TO RIGHTSAND EASEMENTS CREATED IN SCHEDULE A OF DECLARATION D349755 , CITY OF TORONTO

*Address* TORONTO

*PIN* 12037 - 0231 LT *Interest/Estate* Fee Simple

*Description* UNIT 21, LEVEL 3, METRO TORONTO CONDOMINIUM PLAN NO. 1037 AND ITS APPURTENANT INTEREST. THE DESCRIPTION OF THE CONDOMINIUM PROPERTY IS:  
PART OF BLOCK J ON PLAN M-864 CITY OF NORTH YORK DESIGNATED AS PARTS 1, 2,3, 4, 5, 15, 17, 22 AND 24 ON PLAN 66R16437 THE BOUNDARY OF THE WEST LIMIT OF GERVAIS DRIVE HAS BEEN CONFIRMED UNDER THE BOUNDARIES ACT BY  
PLAN BA-1365 REGISTERED AS D538 INSTRUMENT A721241. SUBJECT TO EASEMENT IN FAVOUR OF THE CORPORATION OF THE CITY OF NORTH YORK, OVER  
PART 17 ON PLAN 66R16437 IN A66700 TOGETHER WITH AND SUBJECT TO RIGHTSAND EASEMENTS CREATED IN SCHEDULE A OF DECLARATION D349755 , CITY OF TORONTO

*Address* TORONTO

*PIN* 12037 - 0232 LT *Interest/Estate* Fee Simple

*Description* UNIT 22, LEVEL 3, METRO TORONTO CONDOMINIUM PLAN NO. 1037 AND ITS APPURTENANT INTEREST. THE DESCRIPTION OF THE CONDOMINIUM PROPERTY IS:  
PART OF BLOCK J ON PLAN M-864 CITY OF NORTH YORK DESIGNATED AS PARTS 1, 2,3, 4, 5, 15, 17, 22 AND 24 ON PLAN 66R16437 THE BOUNDARY OF THE WEST LIMIT OF GERVAIS DRIVE HAS BEEN CONFIRMED UNDER THE BOUNDARIES ACT BY  
PLAN BA-1365 REGISTERED AS D538 INSTRUMENT A721241. SUBJECT TO EASEMENT IN FAVOUR OF THE CORPORATION OF THE CITY OF NORTH YORK, OVER  
PART 17 ON PLAN 66R16437 IN A66700 TOGETHER WITH AND SUBJECT TO RIGHTSAND EASEMENTS CREATED IN SCHEDULE A OF DECLARATION D349755 , CITY OF TORONTO

*Address* TORONTO

*PIN* 12037 - 0233 LT *Interest/Estate* Fee Simple

*Description* UNIT 23, LEVEL 3, METRO TORONTO CONDOMINIUM PLAN NO. 1037 AND ITS APPURTENANT INTEREST. THE DESCRIPTION OF THE CONDOMINIUM PROPERTY IS:  
PART OF BLOCK J ON PLAN M-864 CITY OF NORTH YORK DESIGNATED AS PARTS 1, 2,3, 4, 5, 15, 17, 22 AND 24 ON PLAN 66R16437 THE BOUNDARY OF THE WEST LIMIT OF GERVAIS DRIVE HAS BEEN CONFIRMED UNDER THE BOUNDARIES ACT BY  
PLAN BA-1365 REGISTERED AS D538 INSTRUMENT A721241. SUBJECT TO EASEMENT IN FAVOUR OF THE CORPORATION OF THE CITY OF NORTH YORK, OVER  
PART 17 ON PLAN 66R16437 IN A66700 TOGETHER WITH AND SUBJECT TO RIGHTSAND EASEMENTS CREATED IN SCHEDULE A OF DECLARATION D349755 , CITY OF TORONTO

*Address* TORONTO

*PIN* 12037 - 0234 LT *Interest/Estate* Fee Simple

**Propertles**

*Description* UNIT 24, LEVEL 3, METRO TORONTO CONDOMINIUM PLAN NO. 1037 AND ITS APPURTENANT INTEREST. THE DESCRIPTION OF THE CONDOMINIUM PROPERTY IS:  
 PART OF BLOCK J ON PLAN M-864 CITY OF NORTH YORK DESIGNATED AS PARTS 1, 2,3, 4, 5, 15, 17, 22 AND 24 ON PLAN 66R16437 THE BOUNDARY OF THE WEST LIMIT OF GERVAIS DRIVE HAS BEEN CONFIRMED UNDER THE BOUNDARIES ACT BY  
 PLAN BA-1365 REGISTERED AS D538 INSTRUMENT A721241. SUBJECT TO EASEMENT IN FAVOUR OF THE CORPORATION OF THE CITY OF NORTH YORK, OVER  
 PART 17 ON PLAN 66R16437 IN A66700 TOGETHER WITH AND SUBJECT TO RIGHTSAND EASEMENTS CREATED IN SCHEDULE A OF DECLARATION D349755 , CITY OF TORONTO

*Address* TORONTO

*PIN* 12037 - 0235 LT *Interest/Estate* Fee Simple

*Description* UNIT 25, LEVEL 3, METRO TORONTO CONDOMINIUM PLAN NO. 1037 AND ITS APPURTENANT INTEREST. THE DESCRIPTION OF THE CONDOMINIUM PROPERTY IS:  
 PART OF BLOCK J ON PLAN M-864 CITY OF NORTH YORK DESIGNATED AS PARTS 1, 2,3, 4, 5, 15, 17, 22 AND 24 ON PLAN 66R16437 THE BOUNDARY OF THE WEST LIMIT OF GERVAIS DRIVE HAS BEEN CONFIRMED UNDER THE BOUNDARIES ACT BY  
 PLAN BA-1365 REGISTERED AS D538 INSTRUMENT A721241. SUBJECT TO EASEMENT IN FAVOUR OF THE CORPORATION OF THE CITY OF NORTH YORK, OVER  
 PART 17 ON PLAN 66R16437 IN A66700 TOGETHER WITH AND SUBJECT TO RIGHTSAND EASEMENTS CREATED IN SCHEDULE A OF DECLARATION D349755 , CITY OF TORONTO

*Address* TORONTO

*PIN* 12037 - 0236 LT *Interest/Estate* Fee Simple

*Description* UNIT 26, LEVEL 3, METRO TORONTO CONDOMINIUM PLAN NO. 1037 AND ITS APPURTENANT INTEREST. THE DESCRIPTION OF THE CONDOMINIUM PROPERTY IS:  
 PART OF BLOCK J ON PLAN M-864 CITY OF NORTH YORK DESIGNATED AS PARTS 1, 2,3, 4, 5, 15, 17, 22 AND 24 ON PLAN 66R16437 THE BOUNDARY OF THE WEST LIMIT OF GERVAIS DRIVE HAS BEEN CONFIRMED UNDER THE BOUNDARIES ACT BY  
 PLAN BA-1365 REGISTERED AS D538 INSTRUMENT A721241. SUBJECT TO EASEMENT IN FAVOUR OF THE CORPORATION OF THE CITY OF NORTH YORK, OVER  
 PART 17 ON PLAN 66R16437 IN A66700 TOGETHER WITH AND SUBJECT TO RIGHTSAND EASEMENTS CREATED IN SCHEDULE A OF DECLARATION D349755 , CITY OF TORONTO

*Address* TORONTO

*PIN* 12037 - 0237 LT *Interest/Estate* Fee Simple

*Description* UNIT 27, LEVEL 3, METRO TORONTO CONDOMINIUM PLAN NO. 1037 AND ITS APPURTENANT INTEREST. THE DESCRIPTION OF THE CONDOMINIUM PROPERTY IS:  
 PART OF BLOCK J ON PLAN M-864 CITY OF NORTH YORK DESIGNATED AS PARTS 1, 2,3, 4, 5, 15, 17, 22 AND 24 ON PLAN 66R16437 THE BOUNDARY OF THE WEST LIMIT OF GERVAIS DRIVE HAS BEEN CONFIRMED UNDER THE BOUNDARIES ACT BY  
 PLAN BA-1365 REGISTERED AS D538 INSTRUMENT A721241. SUBJECT TO EASEMENT IN FAVOUR OF THE CORPORATION OF THE CITY OF NORTH YORK, OVER  
 PART 17 ON PLAN 66R16437 IN A66700 TOGETHER WITH AND SUBJECT TO RIGHTSAND EASEMENTS CREATED IN SCHEDULE A OF DECLARATION D349755 , CITY OF TORONTO

*Address* TORONTO

*PIN* 12037 - 0238 LT *Interest/Estate* Fee Simple

*Description* UNIT 28, LEVEL 3, METRO TORONTO CONDOMINIUM PLAN NO. 1037 AND ITS APPURTENANT INTEREST. THE DESCRIPTION OF THE CONDOMINIUM PROPERTY IS:  
 PART OF BLOCK J ON PLAN M-864 CITY OF NORTH YORK DESIGNATED AS PARTS 1, 2,3, 4, 5, 15, 17, 22 AND 24 ON PLAN 66R16437 THE BOUNDARY OF THE WEST LIMIT OF GERVAIS DRIVE HAS BEEN CONFIRMED UNDER THE BOUNDARIES ACT BY  
 PLAN BA-1365 REGISTERED AS D538 INSTRUMENT A721241. SUBJECT TO EASEMENT IN FAVOUR OF THE CORPORATION OF THE CITY OF NORTH YORK, OVER  
 PART 17 ON PLAN 66R16437 IN A66700 TOGETHER WITH AND SUBJECT TO RIGHTSAND EASEMENTS CREATED IN SCHEDULE A OF DECLARATION D349755 , CITY OF TORONTO

**Properties**

**Address** TORONTO

**PIN** 12037 - 0239 LT *Interest/Estate* Fee Simple

**Description** UNIT 29, LEVEL 3, METRO TORONTO CONDOMINIUM PLAN NO. 1037 AND ITS APPURTENANT INTEREST. THE DESCRIPTION OF THE CONDOMINIUM PROPERTY IS:  
 PART OF BLOCK J ON PLAN M-864 CITY OF NORTH YORK DESIGNATED AS PARTS 1, 2,3, 4, 5, 15, 17, 22 AND 24 ON PLAN 66R16437 THE BOUNDARY OF THE WEST LIMIT OF GERVAIS DRIVE HAS BEEN CONFIRMED UNDER THE BOUNDARIES ACT BY  
 PLAN BA-1365 REGISTERED AS D538 INSTRUMENT A721241. SUBJECT TO EASEMENT IN FAVOUR OF THE CORPORATION OF THE CITY OF NORTH YORK, OVER  
 PART 17 ON PLAN 66R16437 IN A66700 TOGETHER WITH AND SUBJECT TO RIGHTSAND EASEMENTS CREATED IN SCHEDULE A OF DECLARATION D349755 , CITY OF TORONTO

**Address** TORONTO

**PIN** 12037 - 0240 LT *Interest/Estate* Fee Simple

**Description** UNIT 30, LEVEL 3, METRO TORONTO CONDOMINIUM PLAN NO. 1037 AND ITS APPURTENANT INTEREST. THE DESCRIPTION OF THE CONDOMINIUM PROPERTY IS:  
 PART OF BLOCK J ON PLAN M-864 CITY OF NORTH YORK DESIGNATED AS PARTS 1, 2,3, 4, 5, 15, 17, 22 AND 24 ON PLAN 66R16437 THE BOUNDARY OF THE WEST LIMIT OF GERVAIS DRIVE HAS BEEN CONFIRMED UNDER THE BOUNDARIES ACT BY  
 PLAN BA-1365 REGISTERED AS D538 INSTRUMENT A721241. SUBJECT TO EASEMENT IN FAVOUR OF THE CORPORATION OF THE CITY OF NORTH YORK, OVER  
 PART 17 ON PLAN 66R16437 IN A66700 TOGETHER WITH AND SUBJECT TO RIGHTSAND EASEMENTS CREATED IN SCHEDULE A OF DECLARATION D349755 , CITY OF TORONTO

**Address** TORONTO

**PIN** 12037 - 0241 LT *Interest/Estate* Fee Simple

**Description** UNIT 31, LEVEL 3, METRO TORONTO CONDOMINIUM PLAN NO. 1037 AND ITS APPURTENANT INTEREST. THE DESCRIPTION OF THE CONDOMINIUM PROPERTY IS:  
 PART OF BLOCK J ON PLAN M-864 CITY OF NORTH YORK DESIGNATED AS PARTS 1, 2,3, 4, 5, 15, 17, 22 AND 24 ON PLAN 66R16437 THE BOUNDARY OF THE WEST LIMIT OF GERVAIS DRIVE HAS BEEN CONFIRMED UNDER THE BOUNDARIES ACT BY  
 PLAN BA-1365 REGISTERED AS D538 INSTRUMENT A721241. SUBJECT TO EASEMENT IN FAVOUR OF THE CORPORATION OF THE CITY OF NORTH YORK, OVER  
 PART 17 ON PLAN 66R16437 IN A66700 TOGETHER WITH AND SUBJECT TO RIGHTSAND EASEMENTS CREATED IN SCHEDULE A OF DECLARATION D349755 , CITY OF TORONTO

**Address** TORONTO

**PIN** 12037 - 0242 LT *Interest/Estate* Fee Simple

**Description** UNIT 32, LEVEL 3, METRO TORONTO CONDOMINIUM PLAN NO. 1037 AND ITS APPURTENANT INTEREST. THE DESCRIPTION OF THE CONDOMINIUM PROPERTY IS:  
 PART OF BLOCK J ON PLAN M-864 CITY OF NORTH YORK DESIGNATED AS PARTS 1, 2,3, 4, 5, 15, 17, 22 AND 24 ON PLAN 66R16437 THE BOUNDARY OF THE WEST LIMIT OF GERVAIS DRIVE HAS BEEN CONFIRMED UNDER THE BOUNDARIES ACT BY  
 PLAN BA-1365 REGISTERED AS D538 INSTRUMENT A721241. SUBJECT TO EASEMENT IN FAVOUR OF THE CORPORATION OF THE CITY OF NORTH YORK, OVER  
 PART 17 ON PLAN 66R16437 IN A66700 TOGETHER WITH AND SUBJECT TO RIGHTSAND EASEMENTS CREATED IN SCHEDULE A OF DECLARATION D349755 , CITY OF TORONTO

**Address** TORONTO

**PIN** 12037 - 0243 LT *Interest/Estate* Fee Simple

**Description** UNIT 33, LEVEL 3, METRO TORONTO CONDOMINIUM PLAN NO. 1037 AND ITS APPURTENANT INTEREST. THE DESCRIPTION OF THE CONDOMINIUM PROPERTY IS:  
 PART OF BLOCK J ON PLAN M-864 CITY OF NORTH YORK DESIGNATED AS PARTS 1, 2,3, 4, 5, 15, 17, 22 AND 24 ON PLAN 66R16437 THE BOUNDARY OF THE WEST LIMIT OF GERVAIS DRIVE HAS BEEN CONFIRMED UNDER THE BOUNDARIES ACT BY  
 PLAN BA-1365 REGISTERED AS D538 INSTRUMENT A721241. SUBJECT TO EASEMENT IN FAVOUR OF THE CORPORATION OF THE CITY OF NORTH YORK, OVER

**Properties**

PART 17 ON PLAN 66R16437 IN A66700 TOGETHER WITH AND SUBJECT TO RIGHTSAND EASEMENTS CREATED IN SCHEDULE A OF DECLARATION D349755, CITY OF TORONTO

*Address* TORONTO

*PIN* 12037 - 0244 LT      *Interest/Estate* Fee Simple

*Description* UNIT 34, LEVEL 3, METRO TORONTO CONDOMINIUM PLAN NO. 1037 AND ITS APPURTENANT INTEREST. THE DESCRIPTION OF THE CONDOMINIUM PROPERTY IS:  
 PART OF BLOCK J ON PLAN M-864 CITY OF NORTH YORK DESIGNATED AS PARTS 1, 2,3, 4, 5, 15, 17, 22 AND 24 ON PLAN 66R16437 THE BOUNDARY OF THE WEST LIMIT OF GERVAIS DRIVE HAS BEEN CONFIRMED UNDER THE BOUNDARIES ACT BY  
 PLAN BA-1365 REGISTERED AS D538 INSTRUMENT A721241. SUBJECT TO EASEMENT IN FAVOUR OF THE CORPORATION OF THE CITY OF NORTH YORK, OVER  
 PART 17 ON PLAN 66R16437 IN A66700 TOGETHER WITH AND SUBJECT TO RIGHTSAND EASEMENTS CREATED IN SCHEDULE A OF DECLARATION D349755, CITY OF TORONTO

*Address* TORONTO

*PIN* 12037 - 0245 LT      *Interest/Estate* Fee Simple

*Description* UNIT 35, LEVEL 3, METRO TORONTO CONDOMINIUM PLAN NO. 1037 AND ITS APPURTENANT INTEREST. THE DESCRIPTION OF THE CONDOMINIUM PROPERTY IS:  
 PART OF BLOCK J ON PLAN M-864 CITY OF NORTH YORK DESIGNATED AS PARTS 1, 2,3, 4, 5, 15, 17, 22 AND 24 ON PLAN 66R16437 THE BOUNDARY OF THE WEST LIMIT OF GERVAIS DRIVE HAS BEEN CONFIRMED UNDER THE BOUNDARIES ACT BY  
 PLAN BA-1365 REGISTERED AS D538 INSTRUMENT A721241. SUBJECT TO EASEMENT IN FAVOUR OF THE CORPORATION OF THE CITY OF NORTH YORK, OVER  
 PART 17 ON PLAN 66R16437 IN A66700 TOGETHER WITH AND SUBJECT TO RIGHTSAND EASEMENTS CREATED IN SCHEDULE A OF DECLARATION D349755, CITY OF TORONTO

*Address* 18 WYNFORD DRIVE  
TORONTO

*PIN* 12037 - 0246 LT      *Interest/Estate* Fee Simple

*Description* UNIT 36, LEVEL 3, METRO TORONTO CONDOMINIUM PLAN NO. 1037 AND ITS APPURTENANT INTEREST. THE DESCRIPTION OF THE CONDOMINIUM PROPERTY IS:  
 PART OF BLOCK J ON PLAN M-864 CITY OF NORTH YORK DESIGNATED AS PARTS 1, 2,3, 4, 5, 15, 17, 22 AND 24 ON PLAN 66R16437 THE BOUNDARY OF THE WEST LIMIT OF GERVAIS DRIVE HAS BEEN CONFIRMED UNDER THE BOUNDARIES ACT BY  
 PLAN BA-1365 REGISTERED AS D538 INSTRUMENT A721241. SUBJECT TO EASEMENT IN FAVOUR OF THE CORPORATION OF THE CITY OF NORTH YORK, OVER  
 PART 17 ON PLAN 66R16437 IN A66700 TOGETHER WITH AND SUBJECT TO RIGHTSAND EASEMENTS CREATED IN SCHEDULE A OF DECLARATION D349755, CITY OF TORONTO

*Address* TORONTO

*PIN* 12037 - 0247 LT      *Interest/Estate* Fee Simple

*Description* UNIT 37, LEVEL 3, METRO TORONTO CONDOMINIUM PLAN NO. 1037 AND ITS APPURTENANT INTEREST. THE DESCRIPTION OF THE CONDOMINIUM PROPERTY IS:  
 PART OF BLOCK J ON PLAN M-864 CITY OF NORTH YORK DESIGNATED AS PARTS 1, 2,3, 4, 5, 15, 17, 22 AND 24 ON PLAN 66R16437 THE BOUNDARY OF THE WEST LIMIT OF GERVAIS DRIVE HAS BEEN CONFIRMED UNDER THE BOUNDARIES ACT BY  
 PLAN BA-1365 REGISTERED AS D538 INSTRUMENT A721241. SUBJECT TO EASEMENT IN FAVOUR OF THE CORPORATION OF THE CITY OF NORTH YORK, OVER  
 PART 17 ON PLAN 66R16437 IN A66700 TOGETHER WITH AND SUBJECT TO RIGHTSAND EASEMENTS CREATED IN SCHEDULE A OF DECLARATION D349755, CITY OF TORONTO

*Address* TORONTO

*PIN* 12037 - 0248 LT      *Interest/Estate* Fee Simple

*Description* UNIT 38, LEVEL 3, METRO TORONTO CONDOMINIUM PLAN NO. 1037 AND ITS APPURTENANT INTEREST. THE DESCRIPTION OF THE CONDOMINIUM PROPERTY IS:  
 PART OF BLOCK J ON PLAN M-864 CITY OF NORTH YORK DESIGNATED AS PARTS 1, 2,3, 4, 5, 15, 17, 22 AND 24 ON PLAN 66R16437 THE BOUNDARY OF THE WEST

**Properties**

LIMIT OF GERVAIS DRIVE HAS BEEN CONFIRMED UNDER THE BOUNDARIES ACT BY  
PLAN BA-1365 REGISTERED AS D538 INSTRUMENT A721241. SUBJECT TO EASEMENT IN FAVOUR OF THE CORPORATION OF THE CITY OF NORTH YORK, OVER  
PART 17 ON PLAN 66R16437 IN A66700 TOGETHER WITH AND SUBJECT TO RIGHTSAND EASEMENTS CREATED IN SCHEDULE A OF DECLARATION D349755, CITY OF TORONTO

*Address* TORONTO

*PIN* 12037 - 0249 LT *Interest/Estate* Fee Simple

*Description* UNIT 39, LEVEL 3, METRO TORONTO CONDOMINIUM PLAN NO. 1037 AND ITS APPURTENANT INTEREST. THE DESCRIPTION OF THE CONDOMINIUM PROPERTY IS:  
PART OF BLOCK J ON PLAN M-864 CITY OF NORTH YORK DESIGNATED AS PARTS 1, 2,3, 4, 5, 15, 17, 22 AND 24 ON PLAN 66R16437 THE BOUNDARY OF THE WEST LIMIT OF GERVAIS DRIVE HAS BEEN CONFIRMED UNDER THE BOUNDARIES ACT BY  
PLAN BA-1365 REGISTERED AS D538 INSTRUMENT A721241. SUBJECT TO EASEMENT IN FAVOUR OF THE CORPORATION OF THE CITY OF NORTH YORK, OVER  
PART 17 ON PLAN 66R16437 IN A66700 TOGETHER WITH AND SUBJECT TO RIGHTSAND EASEMENTS CREATED IN SCHEDULE A OF DECLARATION D349755, CITY OF TORONTO

*Address* TORONTO

*PIN* 12037 - 0250 LT *Interest/Estate* Fee Simple

*Description* UNIT 40, LEVEL 3, METRO TORONTO CONDOMINIUM PLAN NO. 1037 AND ITS APPURTENANT INTEREST. THE DESCRIPTION OF THE CONDOMINIUM PROPERTY IS:  
PART OF BLOCK J ON PLAN M-864 CITY OF NORTH YORK DESIGNATED AS PARTS 1, 2,3, 4, 5, 15, 17, 22 AND 24 ON PLAN 66R16437 THE BOUNDARY OF THE WEST LIMIT OF GERVAIS DRIVE HAS BEEN CONFIRMED UNDER THE BOUNDARIES ACT BY  
PLAN BA-1365 REGISTERED AS D538 INSTRUMENT A721241. SUBJECT TO EASEMENT IN FAVOUR OF THE CORPORATION OF THE CITY OF NORTH YORK, OVER  
PART 17 ON PLAN 66R16437 IN A66700 TOGETHER WITH AND SUBJECT TO RIGHTSAND EASEMENTS CREATED IN SCHEDULE A OF DECLARATION D349755, CITY OF TORONTO

*Address* TORONTO

*PIN* 12037 - 0251 LT *Interest/Estate* Fee Simple

*Description* UNIT 41, LEVEL 3, METRO TORONTO CONDOMINIUM PLAN NO. 1037 AND ITS APPURTENANT INTEREST. THE DESCRIPTION OF THE CONDOMINIUM PROPERTY IS:  
PART OF BLOCK J ON PLAN M-864 CITY OF NORTH YORK DESIGNATED AS PARTS 1, 2,3, 4, 5, 15, 17, 22 AND 24 ON PLAN 66R16437 THE BOUNDARY OF THE WEST LIMIT OF GERVAIS DRIVE HAS BEEN CONFIRMED UNDER THE BOUNDARIES ACT BY  
PLAN BA-1365 REGISTERED AS D538 INSTRUMENT A721241. SUBJECT TO EASEMENT IN FAVOUR OF THE CORPORATION OF THE CITY OF NORTH YORK, OVER  
PART 17 ON PLAN 66R16437 IN A66700 TOGETHER WITH AND SUBJECT TO RIGHTSAND EASEMENTS CREATED IN SCHEDULE A OF DECLARATION D349755, CITY OF TORONTO

*Address* TORONTO

*PIN* 12037 - 0252 LT *Interest/Estate* Fee Simple

*Description* UNIT 42, LEVEL 3, METRO TORONTO CONDOMINIUM PLAN NO. 1037 AND ITS APPURTENANT INTEREST. THE DESCRIPTION OF THE CONDOMINIUM PROPERTY IS:  
PART OF BLOCK J ON PLAN M-864 CITY OF NORTH YORK DESIGNATED AS PARTS 1, 2,3, 4, 5, 15, 17, 22 AND 24 ON PLAN 66R16437 THE BOUNDARY OF THE WEST LIMIT OF GERVAIS DRIVE HAS BEEN CONFIRMED UNDER THE BOUNDARIES ACT BY  
PLAN BA-1365 REGISTERED AS D538 INSTRUMENT A721241. SUBJECT TO EASEMENT IN FAVOUR OF THE CORPORATION OF THE CITY OF NORTH YORK, OVER  
PART 17 ON PLAN 66R16437 IN A66700 TOGETHER WITH AND SUBJECT TO RIGHTSAND EASEMENTS CREATED IN SCHEDULE A OF DECLARATION D349755, CITY OF TORONTO

*Address* TORONTO

*PIN* 12037 - 0253 LT *Interest/Estate* Fee Simple

*Description* UNIT 43, LEVEL 3, METRO TORONTO CONDOMINIUM PLAN NO. 1037 AND ITS



**Properties**

APPURTENANT INTEREST. THE DESCRIPTION OF THE CONDOMINIUM PROPERTY IS:  
PART OF BLOCK J ON PLAN M-864 CITY OF NORTH YORK DESIGNATED AS PARTS 1, 2,3, 4, 5, 15, 17, 22 AND 24 ON PLAN 66R16437 THE BOUNDARY OF THE WEST LIMIT OF GERVAIS DRIVE HAS BEEN CONFIRMED UNDER THE BOUNDARIES ACT BY  
PLAN BA-1365 REGISTERED AS D538 INSTRUMENT A721241. SUBJECT TO EASEMENT IN FAVOUR OF THE CORPORATION OF THE CITY OF NORTH YORK, OVER  
PART 17 ON PLAN 66R16437 IN A66700 TOGETHER WITH AND SUBJECT TO RIGHTSAND EASEMENTS CREATED IN SCHEDULE A OF DECLARATION D349755, CITY OF TORONTO

*Address* TORONTO

*PIN* 12037 - 0254 LT *Interest/Estate* Fee Simple

*Description* UNIT 44, LEVEL 3, METRO TORONTO CONDOMINIUM PLAN NO. 1037 AND ITS APPURTENANT INTEREST. THE DESCRIPTION OF THE CONDOMINIUM PROPERTY IS:  
PART OF BLOCK J ON PLAN M-864 CITY OF NORTH YORK DESIGNATED AS PARTS 1, 2,3, 4, 5, 15, 17, 22 AND 24 ON PLAN 66R16437 THE BOUNDARY OF THE WEST LIMIT OF GERVAIS DRIVE HAS BEEN CONFIRMED UNDER THE BOUNDARIES ACT BY  
PLAN BA-1365 REGISTERED AS D538 INSTRUMENT A721241. SUBJECT TO EASEMENT IN FAVOUR OF THE CORPORATION OF THE CITY OF NORTH YORK, OVER  
PART 17 ON PLAN 66R16437 IN A66700 TOGETHER WITH AND SUBJECT TO RIGHTSAND EASEMENTS CREATED IN SCHEDULE A OF DECLARATION D349755, CITY OF TORONTO

*Address* TORONTO

*PIN* 12037 - 0255 LT *Interest/Estate* Fee Simple

*Description* UNIT 45, LEVEL 3, METRO TORONTO CONDOMINIUM PLAN NO. 1037 AND ITS APPURTENANT INTEREST. THE DESCRIPTION OF THE CONDOMINIUM PROPERTY IS:  
PART OF BLOCK J ON PLAN M-864 CITY OF NORTH YORK DESIGNATED AS PARTS 1, 2,3, 4, 5, 15, 17, 22 AND 24 ON PLAN 66R16437 THE BOUNDARY OF THE WEST LIMIT OF GERVAIS DRIVE HAS BEEN CONFIRMED UNDER THE BOUNDARIES ACT BY  
PLAN BA-1365 REGISTERED AS D538 INSTRUMENT A721241. SUBJECT TO EASEMENT IN FAVOUR OF THE CORPORATION OF THE CITY OF NORTH YORK, OVER  
PART 17 ON PLAN 66R16437 IN A66700 TOGETHER WITH AND SUBJECT TO RIGHTSAND EASEMENTS CREATED IN SCHEDULE A OF DECLARATION D349755, CITY OF TORONTO

*Address* TORONTO

*PIN* 12037 - 0256 LT *Interest/Estate* Fee Simple

*Description* UNIT 46, LEVEL 3, METRO TORONTO CONDOMINIUM PLAN NO. 1037 AND ITS APPURTENANT INTEREST. THE DESCRIPTION OF THE CONDOMINIUM PROPERTY IS:  
PART OF BLOCK J ON PLAN M-864 CITY OF NORTH YORK DESIGNATED AS PARTS 1, 2,3, 4, 5, 15, 17, 22 AND 24 ON PLAN 66R16437 THE BOUNDARY OF THE WEST LIMIT OF GERVAIS DRIVE HAS BEEN CONFIRMED UNDER THE BOUNDARIES ACT BY  
PLAN BA-1365 REGISTERED AS D538 INSTRUMENT A721241. SUBJECT TO EASEMENT IN FAVOUR OF THE CORPORATION OF THE CITY OF NORTH YORK, OVER  
PART 17 ON PLAN 66R16437 IN A66700 TOGETHER WITH AND SUBJECT TO RIGHTSAND EASEMENTS CREATED IN SCHEDULE A OF DECLARATION D349755, CITY OF TORONTO

*Address* TORONTO

*PIN* 12037 - 0257 LT *Interest/Estate* Fee Simple

*Description* UNIT 47, LEVEL 3, METRO TORONTO CONDOMINIUM PLAN NO. 1037 AND ITS APPURTENANT INTEREST. THE DESCRIPTION OF THE CONDOMINIUM PROPERTY IS:  
PART OF BLOCK J ON PLAN M-864 CITY OF NORTH YORK DESIGNATED AS PARTS 1, 2,3, 4, 5, 15, 17, 22 AND 24 ON PLAN 66R16437 THE BOUNDARY OF THE WEST LIMIT OF GERVAIS DRIVE HAS BEEN CONFIRMED UNDER THE BOUNDARIES ACT BY  
PLAN BA-1365 REGISTERED AS D538 INSTRUMENT A721241. SUBJECT TO EASEMENT IN FAVOUR OF THE CORPORATION OF THE CITY OF NORTH YORK, OVER  
PART 17 ON PLAN 66R16437 IN A66700 TOGETHER WITH AND SUBJECT TO RIGHTSAND EASEMENTS CREATED IN SCHEDULE A OF DECLARATION D349755, CITY OF TORONTO

*Address* TORONTO

**Properties**

*PIN* 12037 - 0258 LT *Interest/Estate* Fee Simple  
*Description* UNIT 48, LEVEL 3, METRO TORONTO CONDOMINIUM PLAN NO. 1037 AND ITS APPURTENANT INTEREST. THE DESCRIPTION OF THE CONDOMINIUM PROPERTY IS:  
 PART OF BLOCK J ON PLAN M-864 CITY OF NORTH YORK DESIGNATED AS PARTS 1, 2,3, 4, 5, 15, 17, 22 AND 24 ON PLAN 66R16437 THE BOUNDARY OF THE WEST LIMIT OF GERVAIS DRIVE HAS BEEN CONFIRMED UNDER THE BOUNDARIES ACT BY  
 PLAN BA-1365 REGISTERED AS D538 INSTRUMENT A721241. SUBJECT TO EASEMENT IN FAVOUR OF THE CORPORATION OF THE CITY OF NORTH YORK, OVER  
 PART 17 ON PLAN 66R16437 IN A66700 TOGETHER WITH AND SUBJECT TO RIGHTSAND EASEMENTS CREATED IN SCHEDULE A OF DECLARATION D349755 , CITY OF TORONTO  
*Address* TORONTO

*PIN* 12037 - 0259 LT *Interest/Estate* Fee Simple  
*Description* UNIT 49, LEVEL 3, METRO TORONTO CONDOMINIUM PLAN NO. 1037 AND ITS APPURTENANT INTEREST. THE DESCRIPTION OF THE CONDOMINIUM PROPERTY IS:  
 PART OF BLOCK J ON PLAN M-864 CITY OF NORTH YORK DESIGNATED AS PARTS 1, 2,3, 4, 5, 15, 17, 22 AND 24 ON PLAN 66R16437 THE BOUNDARY OF THE WEST LIMIT OF GERVAIS DRIVE HAS BEEN CONFIRMED UNDER THE BOUNDARIES ACT BY  
 PLAN BA-1365 REGISTERED AS D538 INSTRUMENT A721241. SUBJECT TO EASEMENT IN FAVOUR OF THE CORPORATION OF THE CITY OF NORTH YORK, OVER  
 PART 17 ON PLAN 66R16437 IN A66700 TOGETHER WITH AND SUBJECT TO RIGHTSAND EASEMENTS CREATED IN SCHEDULE A OF DECLARATION D349755 , CITY OF TORONTO  
*Address* TORONTO

*PIN* 12037 - 0260 LT *Interest/Estate* Fee Simple  
*Description* UNIT 50, LEVEL 3, METRO TORONTO CONDOMINIUM PLAN NO. 1037 AND ITS APPURTENANT INTEREST. THE DESCRIPTION OF THE CONDOMINIUM PROPERTY IS:  
 PART OF BLOCK J ON PLAN M-864 CITY OF NORTH YORK DESIGNATED AS PARTS 1, 2,3, 4, 5, 15, 17, 22 AND 24 ON PLAN 66R16437 THE BOUNDARY OF THE WEST LIMIT OF GERVAIS DRIVE HAS BEEN CONFIRMED UNDER THE BOUNDARIES ACT BY  
 PLAN BA-1365 REGISTERED AS D538 INSTRUMENT A721241. SUBJECT TO EASEMENT IN FAVOUR OF THE CORPORATION OF THE CITY OF NORTH YORK, OVER  
 PART 17 ON PLAN 66R16437 IN A66700 TOGETHER WITH AND SUBJECT TO RIGHTSAND EASEMENTS CREATED IN SCHEDULE A OF DECLARATION D349755 , CITY OF TORONTO  
*Address* TORONTO

*PIN* 12037 - 0261 LT *Interest/Estate* Fee Simple  
*Description* UNIT 51, LEVEL 3, METRO TORONTO CONDOMINIUM PLAN NO. 1037 AND ITS APPURTENANT INTEREST. THE DESCRIPTION OF THE CONDOMINIUM PROPERTY IS:  
 PART OF BLOCK J ON PLAN M-864 CITY OF NORTH YORK DESIGNATED AS PARTS 1, 2,3, 4, 5, 15, 17, 22 AND 24 ON PLAN 66R16437 THE BOUNDARY OF THE WEST LIMIT OF GERVAIS DRIVE HAS BEEN CONFIRMED UNDER THE BOUNDARIES ACT BY  
 PLAN BA-1365 REGISTERED AS D538 INSTRUMENT A721241. SUBJECT TO EASEMENT IN FAVOUR OF THE CORPORATION OF THE CITY OF NORTH YORK, OVER  
 PART 17 ON PLAN 66R16437 IN A66700 TOGETHER WITH AND SUBJECT TO RIGHTSAND EASEMENTS CREATED IN SCHEDULE A OF DECLARATION D349755 , CITY OF TORONTO  
*Address* TORONTO

*PIN* 12037 - 0262 LT *Interest/Estate* Fee Simple  
*Description* UNIT 52, LEVEL 3, METRO TORONTO CONDOMINIUM PLAN NO. 1037 AND ITS APPURTENANT INTEREST. THE DESCRIPTION OF THE CONDOMINIUM PROPERTY IS:  
 PART OF BLOCK J ON PLAN M-864 CITY OF NORTH YORK DESIGNATED AS PARTS 1, 2,3, 4, 5, 15, 17, 22 AND 24 ON PLAN 66R16437 THE BOUNDARY OF THE WEST LIMIT OF GERVAIS DRIVE HAS BEEN CONFIRMED UNDER THE BOUNDARIES ACT BY  
 PLAN BA-1365 REGISTERED AS D538 INSTRUMENT A721241. SUBJECT TO EASEMENT IN FAVOUR OF THE CORPORATION OF THE CITY OF NORTH YORK, OVER  
 PART 17 ON PLAN 66R16437 IN A66700 TOGETHER WITH AND SUBJECT TO RIGHTSAND EASEMENTS CREATED IN SCHEDULE A OF DECLARATION D349755 ,

|                   |
|-------------------|
| <b>Properties</b> |
|-------------------|

CITY OF TORONTO

**Address** TORONTO

**PIN** 12037 - 0263 LT      *Interest/Estate*      Fee Simple

**Description** UNIT 53, LEVEL 3, METRO TORONTO CONDOMINIUM PLAN NO. 1037 AND ITS APPURTENANT INTEREST. THE DESCRIPTION OF THE CONDOMINIUM PROPERTY IS:  
PART OF BLOCK J ON PLAN M-864 CITY OF NORTH YORK DESIGNATED AS PARTS 1, 2,3, 4, 5, 15, 17, 22 AND 24 ON PLAN 66R16437 THE BOUNDARY OF THE WEST LIMIT OF GERVAIS DRIVE HAS BEEN CONFIRMED UNDER THE BOUNDARIES ACT BY  
PLAN BA-1365 REGISTERED AS D538 INSTRUMENT A721241. SUBJECT TO EASEMENT IN FAVOUR OF THE CORPORATION OF THE CITY OF NORTH YORK, OVER  
PART 17 ON PLAN 66R16437 IN A66700 TOGETHER WITH AND SUBJECT TO RIGHTSAND EASEMENTS CREATED IN SCHEDULE A OF DECLARATION D349755, CITY OF TORONTO

**Address** 18 WYNFORD DRIVE  
TORONTO

**PIN** 12037 - 0264 LT      *Interest/Estate*      Fee Simple

**Description** UNIT 54, LEVEL 3, METRO TORONTO CONDOMINIUM PLAN NO. 1037 AND ITS APPURTENANT INTEREST. THE DESCRIPTION OF THE CONDOMINIUM PROPERTY IS:  
PART OF BLOCK J ON PLAN M-864 CITY OF NORTH YORK DESIGNATED AS PARTS 1, 2,3, 4, 5, 15, 17, 22 AND 24 ON PLAN 66R16437 THE BOUNDARY OF THE WEST LIMIT OF GERVAIS DRIVE HAS BEEN CONFIRMED UNDER THE BOUNDARIES ACT BY  
PLAN BA-1365 REGISTERED AS D538 INSTRUMENT A721241. SUBJECT TO EASEMENT IN FAVOUR OF THE CORPORATION OF THE CITY OF NORTH YORK, OVER  
PART 17 ON PLAN 66R16437 IN A66700 TOGETHER WITH AND SUBJECT TO RIGHTSAND EASEMENTS CREATED IN SCHEDULE A OF DECLARATION D349755, CITY OF TORONTO

**Address** TORONTO

**PIN** 12037 - 0265 LT      *Interest/Estate*      Fee Simple

**Description** UNIT 55, LEVEL 3, METRO TORONTO CONDOMINIUM PLAN NO. 1037 AND ITS APPURTENANT INTEREST. THE DESCRIPTION OF THE CONDOMINIUM PROPERTY IS:  
PART OF BLOCK J ON PLAN M-864 CITY OF NORTH YORK DESIGNATED AS PARTS 1, 2,3, 4, 5, 15, 17, 22 AND 24 ON PLAN 66R16437 THE BOUNDARY OF THE WEST LIMIT OF GERVAIS DRIVE HAS BEEN CONFIRMED UNDER THE BOUNDARIES ACT BY  
PLAN BA-1365 REGISTERED AS D538 INSTRUMENT A721241. SUBJECT TO EASEMENT IN FAVOUR OF THE CORPORATION OF THE CITY OF NORTH YORK, OVER  
PART 17 ON PLAN 66R16437 IN A66700 TOGETHER WITH AND SUBJECT TO RIGHTSAND EASEMENTS CREATED IN SCHEDULE A OF DECLARATION D349755, CITY OF TORONTO

**Address** TORONTO

**PIN** 12037 - 0266 LT      *Interest/Estate*      Fee Simple

**Description** UNIT 56, LEVEL 3, METRO TORONTO CONDOMINIUM PLAN NO. 1037 AND ITS APPURTENANT INTEREST. THE DESCRIPTION OF THE CONDOMINIUM PROPERTY IS:  
PART OF BLOCK J ON PLAN M-864 CITY OF NORTH YORK DESIGNATED AS PARTS 1, 2,3, 4, 5, 15, 17, 22 AND 24 ON PLAN 66R16437 THE BOUNDARY OF THE WEST LIMIT OF GERVAIS DRIVE HAS BEEN CONFIRMED UNDER THE BOUNDARIES ACT BY  
PLAN BA-1365 REGISTERED AS D538 INSTRUMENT A721241. SUBJECT TO EASEMENT IN FAVOUR OF THE CORPORATION OF THE CITY OF NORTH YORK, OVER  
PART 17 ON PLAN 66R16437 IN A66700 TOGETHER WITH AND SUBJECT TO RIGHTSAND EASEMENTS CREATED IN SCHEDULE A OF DECLARATION D349755, CITY OF TORONTO

**Address** TORONTO

**PIN** 12037 - 0267 LT      *Interest/Estate*      Fee Simple

**Description** UNIT 57, LEVEL 3, METRO TORONTO CONDOMINIUM PLAN NO. 1037 AND ITS APPURTENANT INTEREST. THE DESCRIPTION OF THE CONDOMINIUM PROPERTY IS:  
PART OF BLOCK J ON PLAN M-864 CITY OF NORTH YORK DESIGNATED AS PARTS 1, 2,3, 4, 5, 15, 17, 22 AND 24 ON PLAN 66R16437 THE BOUNDARY OF THE WEST LIMIT OF GERVAIS DRIVE HAS BEEN CONFIRMED UNDER THE BOUNDARIES ACT BY  
PLAN BA-1365 REGISTERED AS D538 INSTRUMENT A721241. SUBJECT TO

**Properties**

EASEMENT IN FAVOUR OF THE CORPORATION OF THE CITY OF NORTH YORK,  
OVER  
PART 17 ON PLAN 66R16437 IN A66700 TOGETHER WITH AND SUBJECT TO  
RIGHTSAND EASEMENTS CREATED IN SCHEDULE A OF DECLARATION D349755 ,  
CITY OF TORONTO

*Address* TORONTO

*PIN* 12037 - 0268 LT *Interest/Estate* Fee Simple

*Description* UNIT 58, LEVEL 3, METRO TORONTO CONDOMINIUM PLAN NO. 1037 AND ITS  
APPURTENANT INTEREST. THE DESCRIPTION OF THE CONDOMINIUM PROPERTY  
IS :  
PART OF BLOCK J ON PLAN M-864 CITY OF NORTH YORK DESIGNATED AS PARTS 1,  
2,3, 4, 5, 15, 17, 22 AND 24 ON PLAN 66R16437 THE BOUNDARY OF THE WEST  
LIMIT OF GERVAIS DRIVE HAS BEEN CONFIRMED UNDER THE BOUNDARIES ACT  
BY  
PLAN BA-1365 REGISTERED AS D538 INSTRUMENT A721241. SUBJECT TO  
EASEMENT IN FAVOUR OF THE CORPORATION OF THE CITY OF NORTH YORK,  
OVER  
PART 17 ON PLAN 66R16437 IN A66700 TOGETHER WITH AND SUBJECT TO  
RIGHTSAND EASEMENTS CREATED IN SCHEDULE A OF DECLARATION D349755 ,  
CITY OF TORONTO

*Address* TORONTO

*PIN* 12037 - 0269 LT *Interest/Estate* Fee Simple

*Description* UNIT 59, LEVEL 3, METRO TORONTO CONDOMINIUM PLAN NO. 1037 AND ITS  
APPURTENANT INTEREST. THE DESCRIPTION OF THE CONDOMINIUM PROPERTY  
IS :  
PART OF BLOCK J ON PLAN M-864 CITY OF NORTH YORK DESIGNATED AS PARTS 1,  
2,3, 4, 5, 15, 17, 22 AND 24 ON PLAN 66R16437 THE BOUNDARY OF THE WEST  
LIMIT OF GERVAIS DRIVE HAS BEEN CONFIRMED UNDER THE BOUNDARIES ACT  
BY  
PLAN BA-1365 REGISTERED AS D538 INSTRUMENT A721241. SUBJECT TO  
EASEMENT IN FAVOUR OF THE CORPORATION OF THE CITY OF NORTH YORK,  
OVER  
PART 17 ON PLAN 66R16437 IN A66700 TOGETHER WITH AND SUBJECT TO  
RIGHTSAND EASEMENTS CREATED IN SCHEDULE A OF DECLARATION D349755 ,  
CITY OF TORONTO

*Address* TORONTO

*PIN* 12037 - 0270 LT *Interest/Estate* Fee Simple

*Description* UNIT 60, LEVEL 3, METRO TORONTO CONDOMINIUM PLAN NO. 1037 AND ITS  
APPURTENANT INTEREST. THE DESCRIPTION OF THE CONDOMINIUM PROPERTY  
IS :  
PART OF BLOCK J ON PLAN M-864 CITY OF NORTH YORK DESIGNATED AS PARTS 1,  
2,3, 4, 5, 15, 17, 22 AND 24 ON PLAN 66R16437 THE BOUNDARY OF THE WEST  
LIMIT OF GERVAIS DRIVE HAS BEEN CONFIRMED UNDER THE BOUNDARIES ACT  
BY  
PLAN BA-1365 REGISTERED AS D538 INSTRUMENT A721241. SUBJECT TO  
EASEMENT IN FAVOUR OF THE CORPORATION OF THE CITY OF NORTH YORK,  
OVER  
PART 17 ON PLAN 66R16437 IN A66700 TOGETHER WITH AND SUBJECT TO  
RIGHTSAND EASEMENTS CREATED IN SCHEDULE A OF DECLARATION D349755 ,  
CITY OF TORONTO

*Address* TORONTO

*PIN* 12037 - 0271 LT *Interest/Estate* Fee Simple

*Description* UNIT 61, LEVEL 3, METRO TORONTO CONDOMINIUM PLAN NO. 1037 AND ITS  
APPURTENANT INTEREST. THE DESCRIPTION OF THE CONDOMINIUM PROPERTY  
IS :  
PART OF BLOCK J ON PLAN M-864 CITY OF NORTH YORK DESIGNATED AS PARTS 1,  
2,3, 4, 5, 15, 17, 22 AND 24 ON PLAN 66R16437 THE BOUNDARY OF THE WEST  
LIMIT OF GERVAIS DRIVE HAS BEEN CONFIRMED UNDER THE BOUNDARIES ACT  
BY  
PLAN BA-1365 REGISTERED AS D538 INSTRUMENT A721241. SUBJECT TO  
EASEMENT IN FAVOUR OF THE CORPORATION OF THE CITY OF NORTH YORK,  
OVER  
PART 17 ON PLAN 66R16437 IN A66700 TOGETHER WITH AND SUBJECT TO  
RIGHTSAND EASEMENTS CREATED IN SCHEDULE A OF DECLARATION D349755 ,  
CITY OF TORONTO

*Address* TORONTO

*PIN* 12037 - 0272 LT *Interest/Estate* Fee Simple

*Description* UNIT 62, LEVEL 3, METRO TORONTO CONDOMINIUM PLAN NO. 1037 AND ITS  
APPURTENANT INTEREST. THE DESCRIPTION OF THE CONDOMINIUM PROPERTY  
IS :  
PART OF BLOCK J ON PLAN M-864 CITY OF NORTH YORK DESIGNATED AS PARTS 1,  
2,3, 4, 5, 15, 17, 22 AND 24 ON PLAN 66R16437 THE BOUNDARY OF THE WEST

**Properties**

LIMIT OF GERVAIS DRIVE HAS BEEN CONFIRMED UNDER THE BOUNDARIES ACT BY  
PLAN BA-1365 REGISTERED AS D538 INSTRUMENT A721241. SUBJECT TO EASEMENT IN FAVOUR OF THE CORPORATION OF THE CITY OF NORTH YORK, OVER  
PART 17 ON PLAN 66R16437 IN A66700 TOGETHER WITH AND SUBJECT TO RIGHTSAND EASEMENTS CREATED IN SCHEDULE A OF DECLARATION D349755 , CITY OF TORONTO

*Address* TORONTO

*PIN* 12037 - 0273 LT *Interest/Estate* Fee Simple

*Description* UNIT 63, LEVEL 3, METRO TORONTO CONDOMINIUM PLAN NO. 1037 AND ITS APPURTENANT INTEREST. THE DESCRIPTION OF THE CONDOMINIUM PROPERTY IS:  
PART OF BLOCK J ON PLAN M-864 CITY OF NORTH YORK DESIGNATED AS PARTS 1, 2,3, 4, 5, 15, 17, 22 AND 24 ON PLAN 66R16437 THE BOUNDARY OF THE WEST LIMIT OF GERVAIS DRIVE HAS BEEN CONFIRMED UNDER THE BOUNDARIES ACT BY  
PLAN BA-1365 REGISTERED AS D538 INSTRUMENT A721241. SUBJECT TO EASEMENT IN FAVOUR OF THE CORPORATION OF THE CITY OF NORTH YORK, OVER  
PART 17 ON PLAN 66R16437 IN A66700 TOGETHER WITH AND SUBJECT TO RIGHTSAND EASEMENTS CREATED IN SCHEDULE A OF DECLARATION D349755 , CITY OF TORONTO

*Address* TORONTO

*PIN* 12037 - 0274 LT *Interest/Estate* Fee Simple

*Description* UNIT 64, LEVEL 3, METRO TORONTO CONDOMINIUM PLAN NO. 1037 AND ITS APPURTENANT INTEREST. THE DESCRIPTION OF THE CONDOMINIUM PROPERTY IS:  
PART OF BLOCK J ON PLAN M-864 CITY OF NORTH YORK DESIGNATED AS PARTS 1, 2,3, 4, 5, 15, 17, 22 AND 24 ON PLAN 66R16437 THE BOUNDARY OF THE WEST LIMIT OF GERVAIS DRIVE HAS BEEN CONFIRMED UNDER THE BOUNDARIES ACT BY  
PLAN BA-1365 REGISTERED AS D538 INSTRUMENT A721241. SUBJECT TO EASEMENT IN FAVOUR OF THE CORPORATION OF THE CITY OF NORTH YORK, OVER  
PART 17 ON PLAN 66R16437 IN A66700 TOGETHER WITH AND SUBJECT TO RIGHTSAND EASEMENTS CREATED IN SCHEDULE A OF DECLARATION D349755 , CITY OF TORONTO

*Address* TORONTO

*PIN* 12037 - 0275 LT *Interest/Estate* Fee Simple

*Description* UNIT 65, LEVEL 3, METRO TORONTO CONDOMINIUM PLAN NO. 1037 AND ITS APPURTENANT INTEREST. THE DESCRIPTION OF THE CONDOMINIUM PROPERTY IS:  
PART OF BLOCK J ON PLAN M-864 CITY OF NORTH YORK DESIGNATED AS PARTS 1, 2,3, 4, 5, 15, 17, 22 AND 24 ON PLAN 66R16437 THE BOUNDARY OF THE WEST LIMIT OF GERVAIS DRIVE HAS BEEN CONFIRMED UNDER THE BOUNDARIES ACT BY  
PLAN BA-1365 REGISTERED AS D538 INSTRUMENT A721241. SUBJECT TO EASEMENT IN FAVOUR OF THE CORPORATION OF THE CITY OF NORTH YORK, OVER  
PART 17 ON PLAN 66R16437 IN A66700 TOGETHER WITH AND SUBJECT TO RIGHTSAND EASEMENTS CREATED IN SCHEDULE A OF DECLARATION D349755 , CITY OF TORONTO

*Address* TORONTO

*PIN* 12037 - 0276 LT *Interest/Estate* Fee Simple

*Description* UNIT 66, LEVEL 3, METRO TORONTO CONDOMINIUM PLAN NO. 1037 AND ITS APPURTENANT INTEREST. THE DESCRIPTION OF THE CONDOMINIUM PROPERTY IS:  
PART OF BLOCK J ON PLAN M-864 CITY OF NORTH YORK DESIGNATED AS PARTS 1, 2,3, 4, 5, 15, 17, 22 AND 24 ON PLAN 66R16437 THE BOUNDARY OF THE WEST LIMIT OF GERVAIS DRIVE HAS BEEN CONFIRMED UNDER THE BOUNDARIES ACT BY  
PLAN BA-1365 REGISTERED AS D538 INSTRUMENT A721241. SUBJECT TO EASEMENT IN FAVOUR OF THE CORPORATION OF THE CITY OF NORTH YORK, OVER  
PART 17 ON PLAN 66R16437 IN A66700 TOGETHER WITH AND SUBJECT TO RIGHTSAND EASEMENTS CREATED IN SCHEDULE A OF DECLARATION D349755 , CITY OF TORONTO

*Address* TORONTO

*PIN* 12037 - 0277 LT *Interest/Estate* Fee Simple

*Description* UNIT 67, LEVEL 3, METRO TORONTO CONDOMINIUM PLAN NO. 1037 AND ITS

**Properties**

APPURTENANT INTEREST. THE DESCRIPTION OF THE CONDOMINIUM PROPERTY IS:  
 PART OF BLOCK J ON PLAN M-864 CITY OF NORTH YORK DESIGNATED AS PARTS 1, 2,3, 4, 5, 15, 17, 22 AND 24 ON PLAN 66R16437 THE BOUNDARY OF THE WEST LIMIT OF GERVAIS DRIVE HAS BEEN CONFIRMED UNDER THE BOUNDARIES ACT BY  
 PLAN BA-1365 REGISTERED AS D538 INSTRUMENT A721241. SUBJECT TO EASEMENT IN FAVOUR OF THE CORPORATION OF THE CITY OF NORTH YORK, OVER  
 PART 17 ON PLAN 66R16437 IN A66700 TOGETHER WITH AND SUBJECT TO RIGHTSAND EASEMENTS CREATED IN SCHEDULE A OF DECLARATION D349755 , CITY OF TORONTO

*Address* TORONTO

*PIN* 12037 - 0278 LT *Interest/Estate* Fee Simple

*Description* UNIT 68, LEVEL 3, METRO TORONTO CONDOMINIUM PLAN NO. 1037 AND ITS APPURTENANT INTEREST. THE DESCRIPTION OF THE CONDOMINIUM PROPERTY IS:  
 PART OF BLOCK J ON PLAN M-864 CITY OF NORTH YORK DESIGNATED AS PARTS 1, 2,3, 4, 5, 15, 17, 22 AND 24 ON PLAN 66R16437 THE BOUNDARY OF THE WEST LIMIT OF GERVAIS DRIVE HAS BEEN CONFIRMED UNDER THE BOUNDARIES ACT BY  
 PLAN BA-1365 REGISTERED AS D538 INSTRUMENT A721241. SUBJECT TO EASEMENT IN FAVOUR OF THE CORPORATION OF THE CITY OF NORTH YORK, OVER  
 PART 17 ON PLAN 66R16437 IN A66700 TOGETHER WITH AND SUBJECT TO RIGHTSAND EASEMENTS CREATED IN SCHEDULE A OF DECLARATION D349755 , CITY OF TORONTO

*Address* TORONTO

*PIN* 12037 - 0279 LT *Interest/Estate* Fee Simple

*Description* UNIT 69, LEVEL 3, METRO TORONTO CONDOMINIUM PLAN NO. 1037 AND ITS APPURTENANT INTEREST. THE DESCRIPTION OF THE CONDOMINIUM PROPERTY IS:  
 PART OF BLOCK J ON PLAN M-864 CITY OF NORTH YORK DESIGNATED AS PARTS 1, 2,3, 4, 5, 15, 17, 22 AND 24 ON PLAN 66R16437 THE BOUNDARY OF THE WEST LIMIT OF GERVAIS DRIVE HAS BEEN CONFIRMED UNDER THE BOUNDARIES ACT BY  
 PLAN BA-1365 REGISTERED AS D538 INSTRUMENT A721241. SUBJECT TO EASEMENT IN FAVOUR OF THE CORPORATION OF THE CITY OF NORTH YORK, OVER  
 PART 17 ON PLAN 66R16437 IN A66700 TOGETHER WITH AND SUBJECT TO RIGHTSAND EASEMENTS CREATED IN SCHEDULE A OF DECLARATION D349755 , CITY OF TORONTO

*Address* TORONTO

*PIN* 12037 - 0280 LT *Interest/Estate* Fee Simple

*Description* UNIT 70, LEVEL 3, METRO TORONTO CONDOMINIUM PLAN NO. 1037 AND ITS APPURTENANT INTEREST. THE DESCRIPTION OF THE CONDOMINIUM PROPERTY IS:  
 PART OF BLOCK J ON PLAN M-864 CITY OF NORTH YORK DESIGNATED AS PARTS 1, 2,3, 4, 5, 15, 17, 22 AND 24 ON PLAN 66R16437 THE BOUNDARY OF THE WEST LIMIT OF GERVAIS DRIVE HAS BEEN CONFIRMED UNDER THE BOUNDARIES ACT BY  
 PLAN BA-1365 REGISTERED AS D538 INSTRUMENT A721241. SUBJECT TO EASEMENT IN FAVOUR OF THE CORPORATION OF THE CITY OF NORTH YORK, OVER  
 PART 17 ON PLAN 66R16437 IN A66700 TOGETHER WITH AND SUBJECT TO RIGHTSAND EASEMENTS CREATED IN SCHEDULE A OF DECLARATION D349755 , CITY OF TORONTO

*Address* TORONTO

*PIN* 12037 - 0281 LT *Interest/Estate* Fee Simple

*Description* UNIT 71, LEVEL 3, METRO TORONTO CONDOMINIUM PLAN NO. 1037 AND ITS APPURTENANT INTEREST. THE DESCRIPTION OF THE CONDOMINIUM PROPERTY IS:  
 PART OF BLOCK J ON PLAN M-864 CITY OF NORTH YORK DESIGNATED AS PARTS 1, 2,3, 4, 5, 15, 17, 22 AND 24 ON PLAN 66R16437 THE BOUNDARY OF THE WEST LIMIT OF GERVAIS DRIVE HAS BEEN CONFIRMED UNDER THE BOUNDARIES ACT BY  
 PLAN BA-1365 REGISTERED AS D538 INSTRUMENT A721241. SUBJECT TO EASEMENT IN FAVOUR OF THE CORPORATION OF THE CITY OF NORTH YORK, OVER  
 PART 17 ON PLAN 66R16437 IN A66700 TOGETHER WITH AND SUBJECT TO RIGHTSAND EASEMENTS CREATED IN SCHEDULE A OF DECLARATION D349755 , CITY OF TORONTO

**Properties**

**Address** 18 WYNFORD  
TORONTO

**PIN** 12037 - 0282 LT *Interest/Estate* Fee Simple

**Description** UNIT 72, LEVEL 3, METRO TORONTO CONDOMINIUM PLAN NO. 1037 AND ITS APPURTENANT INTEREST. THE DESCRIPTION OF THE CONDOMINIUM PROPERTY IS:  
PART OF BLOCK J ON PLAN M-864 CITY OF NORTH YORK DESIGNATED AS PARTS 1, 2,3, 4, 5, 15, 17, 22 AND 24 ON PLAN 66R16437 THE BOUNDARY OF THE WEST LIMIT OF GERVAIS DRIVE HAS BEEN CONFIRMED UNDER THE BOUNDARIES ACT BY  
PLAN BA-1365 REGISTERED AS D538 INSTRUMENT A721241. SUBJECT TO EASEMENT IN FAVOUR OF THE CORPORATION OF THE CITY OF NORTH YORK, OVER  
PART 17 ON PLAN 66R16437 IN A66700 TOGETHER WITH AND SUBJECT TO RIGHTSAND EASEMENTS CREATED IN SCHEDULE A OF DECLARATION D349755, CITY OF TORONTO

**Address** TORONTO

**PIN** 12037 - 0283 LT *Interest/Estate* Fee Simple

**Description** UNIT 73, LEVEL 3, METRO TORONTO CONDOMINIUM PLAN NO. 1037 AND ITS APPURTENANT INTEREST. THE DESCRIPTION OF THE CONDOMINIUM PROPERTY IS:  
PART OF BLOCK J ON PLAN M-864 CITY OF NORTH YORK DESIGNATED AS PARTS 1, 2,3, 4, 5, 15, 17, 22 AND 24 ON PLAN 66R16437 THE BOUNDARY OF THE WEST LIMIT OF GERVAIS DRIVE HAS BEEN CONFIRMED UNDER THE BOUNDARIES ACT BY  
PLAN BA-1365 REGISTERED AS D538 INSTRUMENT A721241. SUBJECT TO EASEMENT IN FAVOUR OF THE CORPORATION OF THE CITY OF NORTH YORK, OVER  
PART 17 ON PLAN 66R16437 IN A66700 TOGETHER WITH AND SUBJECT TO RIGHTSAND EASEMENTS CREATED IN SCHEDULE A OF DECLARATION D349755, CITY OF TORONTO

**Address** TORONTO

**PIN** 12037 - 0284 LT *Interest/Estate* Fee Simple

**Description** UNIT 74, LEVEL 3, METRO TORONTO CONDOMINIUM PLAN NO. 1037 AND ITS APPURTENANT INTEREST. THE DESCRIPTION OF THE CONDOMINIUM PROPERTY IS:  
PART OF BLOCK J ON PLAN M-864 CITY OF NORTH YORK DESIGNATED AS PARTS 1, 2,3, 4, 5, 15, 17, 22 AND 24 ON PLAN 66R16437 THE BOUNDARY OF THE WEST LIMIT OF GERVAIS DRIVE HAS BEEN CONFIRMED UNDER THE BOUNDARIES ACT BY  
PLAN BA-1365 REGISTERED AS D538 INSTRUMENT A721241. SUBJECT TO EASEMENT IN FAVOUR OF THE CORPORATION OF THE CITY OF NORTH YORK, OVER  
PART 17 ON PLAN 66R16437 IN A66700 TOGETHER WITH AND SUBJECT TO RIGHTSAND EASEMENTS CREATED IN SCHEDULE A OF DECLARATION D349755, CITY OF TORONTO

**Address** TORONTO

**PIN** 12037 - 0285 LT *Interest/Estate* Fee Simple

**Description** UNIT 75, LEVEL 3, METRO TORONTO CONDOMINIUM PLAN NO. 1037 AND ITS APPURTENANT INTEREST. THE DESCRIPTION OF THE CONDOMINIUM PROPERTY IS:  
PART OF BLOCK J ON PLAN M-864 CITY OF NORTH YORK DESIGNATED AS PARTS 1, 2,3, 4, 5, 15, 17, 22 AND 24 ON PLAN 66R16437 THE BOUNDARY OF THE WEST LIMIT OF GERVAIS DRIVE HAS BEEN CONFIRMED UNDER THE BOUNDARIES ACT BY  
PLAN BA-1365 REGISTERED AS D538 INSTRUMENT A721241. SUBJECT TO EASEMENT IN FAVOUR OF THE CORPORATION OF THE CITY OF NORTH YORK, OVER  
PART 17 ON PLAN 66R16437 IN A66700 TOGETHER WITH AND SUBJECT TO RIGHTSAND EASEMENTS CREATED IN SCHEDULE A OF DECLARATION D349755, CITY OF TORONTO

**Address** TORONTO

**PIN** 12037 - 0286 LT *Interest/Estate* Fee Simple

**Description** UNIT 76, LEVEL 3, METRO TORONTO CONDOMINIUM PLAN NO. 1037 AND ITS APPURTENANT INTEREST. THE DESCRIPTION OF THE CONDOMINIUM PROPERTY IS:  
PART OF BLOCK J ON PLAN M-864 CITY OF NORTH YORK DESIGNATED AS PARTS 1, 2,3, 4, 5, 15, 17, 22 AND 24 ON PLAN 66R16437 THE BOUNDARY OF THE WEST LIMIT OF GERVAIS DRIVE HAS BEEN CONFIRMED UNDER THE BOUNDARIES ACT BY  
PLAN BA-1365 REGISTERED AS D538 INSTRUMENT A721241. SUBJECT TO

**Properties**

EASEMENT IN FAVOUR OF THE CORPORATION OF THE CITY OF NORTH YORK,  
OVER  
PART 17 ON PLAN 66R16437 IN A66700 TOGETHER WITH AND SUBJECT TO  
RIGHTSAND EASEMENTS CREATED IN SCHEDULE A OF DECLARATION D349755 ,  
CITY OF TORONTO

*Address* TORONTO

*PIN* 12037 - 0287 LT *Interest/Estate* Fee Simple

*Description* UNIT 77, LEVEL 3, METRO TORONTO CONDOMINIUM PLAN NO. 1037 AND ITS  
APPURTENANT INTEREST. THE DESCRIPTION OF THE CONDOMINIUM PROPERTY  
IS:  
PART OF BLOCK J ON PLAN M-864 CITY OF NORTH YORK DESIGNATED AS PARTS 1,  
2,3, 4, 5, 15, 17, 22 AND 24 ON PLAN 66R16437 THE BOUNDARY OF THE WEST  
LIMIT OF GERVAIS DRIVE HAS BEEN CONFIRMED UNDER THE BOUNDARIES ACT  
BY  
PLAN BA-1365 REGISTERED AS D538 INSTRUMENT A721241. SUBJECT TO  
EASEMENT IN FAVOUR OF THE CORPORATION OF THE CITY OF NORTH YORK,  
OVER  
PART 17 ON PLAN 66R16437 IN A66700 TOGETHER WITH AND SUBJECT TO  
RIGHTSAND EASEMENTS CREATED IN SCHEDULE A OF DECLARATION D349755 ,  
CITY OF TORONTO

*Address* TORONTO

*PIN* 12037 - 0288 LT *Interest/Estate* Fee Simple

*Description* UNIT 78, LEVEL 3, METRO TORONTO CONDOMINIUM PLAN NO. 1037 AND ITS  
APPURTENANT INTEREST. THE DESCRIPTION OF THE CONDOMINIUM PROPERTY  
IS:  
PART OF BLOCK J ON PLAN M-864 CITY OF NORTH YORK DESIGNATED AS PARTS 1,  
2,3, 4, 5, 15, 17, 22 AND 24 ON PLAN 66R16437 THE BOUNDARY OF THE WEST  
LIMIT OF GERVAIS DRIVE HAS BEEN CONFIRMED UNDER THE BOUNDARIES ACT  
BY  
PLAN BA-1365 REGISTERED AS D538 INSTRUMENT A721241. SUBJECT TO  
EASEMENT IN FAVOUR OF THE CORPORATION OF THE CITY OF NORTH YORK,  
OVER  
PART 17 ON PLAN 66R16437 IN A66700 TOGETHER WITH AND SUBJECT TO  
RIGHTSAND EASEMENTS CREATED IN SCHEDULE A OF DECLARATION D349755 ,  
CITY OF TORONTO

*Address* TORONTO

*PIN* 12037 - 0289 LT *Interest/Estate* Fee Simple

*Description* UNIT 79, LEVEL 3, METRO TORONTO CONDOMINIUM PLAN NO. 1037 AND ITS  
APPURTENANT INTEREST. THE DESCRIPTION OF THE CONDOMINIUM PROPERTY  
IS:  
PART OF BLOCK J ON PLAN M-864 CITY OF NORTH YORK DESIGNATED AS PARTS 1,  
2,3, 4, 5, 15, 17, 22 AND 24 ON PLAN 66R16437 THE BOUNDARY OF THE WEST  
LIMIT OF GERVAIS DRIVE HAS BEEN CONFIRMED UNDER THE BOUNDARIES ACT  
BY  
PLAN BA-1365 REGISTERED AS D538 INSTRUMENT A721241. SUBJECT TO  
EASEMENT IN FAVOUR OF THE CORPORATION OF THE CITY OF NORTH YORK,  
OVER  
PART 17 ON PLAN 66R16437 IN A66700 TOGETHER WITH AND SUBJECT TO  
RIGHTSAND EASEMENTS CREATED IN SCHEDULE A OF DECLARATION D349755 ,  
CITY OF TORONTO

*Address* TORONTO

*PIN* 12037 - 0290 LT *Interest/Estate* Fee Simple

*Description* UNIT 80, LEVEL 3, METRO TORONTO CONDOMINIUM PLAN NO. 1037 AND ITS  
APPURTENANT INTEREST. THE DESCRIPTION OF THE CONDOMINIUM PROPERTY  
IS:  
PART OF BLOCK J ON PLAN M-864 CITY OF NORTH YORK DESIGNATED AS PARTS 1,  
2,3, 4, 5, 15, 17, 22 AND 24 ON PLAN 66R16437 THE BOUNDARY OF THE WEST  
LIMIT OF GERVAIS DRIVE HAS BEEN CONFIRMED UNDER THE BOUNDARIES ACT  
BY  
PLAN BA-1365 REGISTERED AS D538 INSTRUMENT A721241. SUBJECT TO  
EASEMENT IN FAVOUR OF THE CORPORATION OF THE CITY OF NORTH YORK,  
OVER  
PART 17 ON PLAN 66R16437 IN A66700 TOGETHER WITH AND SUBJECT TO  
RIGHTSAND EASEMENTS CREATED IN SCHEDULE A OF DECLARATION D349755 ,  
CITY OF TORONTO

*Address* TORONTO

*PIN* 12037 - 0291 LT *Interest/Estate* Fee Simple

*Description* UNIT 81, LEVEL 3, METRO TORONTO CONDOMINIUM PLAN NO. 1037 AND ITS  
APPURTENANT INTEREST. THE DESCRIPTION OF THE CONDOMINIUM PROPERTY  
IS:  
PART OF BLOCK J ON PLAN M-864 CITY OF NORTH YORK DESIGNATED AS PARTS 1,  
2,3, 4, 5, 15, 17, 22 AND 24 ON PLAN 66R16437 THE BOUNDARY OF THE WEST



**Properties**

LIMIT OF GERVAIS DRIVE HAS BEEN CONFIRMED UNDER THE BOUNDARIES ACT BY  
PLAN BA-1365 REGISTERED AS D538 INSTRUMENT A721241. SUBJECT TO EASEMENT IN FAVOUR OF THE CORPORATION OF THE CITY OF NORTH YORK, OVER  
PART 17 ON PLAN 66R16437 IN A66700 TOGETHER WITH AND SUBJECT TO RIGHTSAND EASEMENTS CREATED IN SCHEDULE A OF DECLARATION D349755 , CITY OF TORONTO

*Address* TORONTO

*PIN* 12037 - 0292 LT *Interest/Estate* Fee Simple

*Description* UNIT 82, LEVEL 3, METRO TORONTO CONDOMINIUM PLAN NO. 1037 AND ITS APPURTENANT INTEREST. THE DESCRIPTION OF THE CONDOMINIUM PROPERTY IS:  
PART OF BLOCK J ON PLAN M-864 CITY OF NORTH YORK DESIGNATED AS PARTS 1, 2,3, 4, 5, 15, 17, 22 AND 24 ON PLAN 66R16437 THE BOUNDARY OF THE WEST LIMIT OF GERVAIS DRIVE HAS BEEN CONFIRMED UNDER THE BOUNDARIES ACT BY  
PLAN BA-1365 REGISTERED AS D538 INSTRUMENT A721241. SUBJECT TO EASEMENT IN FAVOUR OF THE CORPORATION OF THE CITY OF NORTH YORK, OVER  
PART 17 ON PLAN 66R16437 IN A66700 TOGETHER WITH AND SUBJECT TO RIGHTSAND EASEMENTS CREATED IN SCHEDULE A OF DECLARATION D349755 , CITY OF TORONTO

*Address* TORONTO

*PIN* 12037 - 0293 LT *Interest/Estate* Fee Simple

*Description* UNIT 83, LEVEL 3, METRO TORONTO CONDOMINIUM PLAN NO. 1037 AND ITS APPURTENANT INTEREST. THE DESCRIPTION OF THE CONDOMINIUM PROPERTY IS:  
PART OF BLOCK J ON PLAN M-864 CITY OF NORTH YORK DESIGNATED AS PARTS 1, 2,3, 4, 5, 15, 17, 22 AND 24 ON PLAN 66R16437 THE BOUNDARY OF THE WEST LIMIT OF GERVAIS DRIVE HAS BEEN CONFIRMED UNDER THE BOUNDARIES ACT BY  
PLAN BA-1365 REGISTERED AS D538 INSTRUMENT A721241. SUBJECT TO EASEMENT IN FAVOUR OF THE CORPORATION OF THE CITY OF NORTH YORK, OVER  
PART 17 ON PLAN 66R16437 IN A66700 TOGETHER WITH AND SUBJECT TO RIGHTSAND EASEMENTS CREATED IN SCHEDULE A OF DECLARATION D349755 , CITY OF TORONTO

*Address* TORONTO

*PIN* 12037 - 0294 LT *Interest/Estate* Fee Simple

*Description* UNIT 84, LEVEL 3, METRO TORONTO CONDOMINIUM PLAN NO. 1037 AND ITS APPURTENANT INTEREST. THE DESCRIPTION OF THE CONDOMINIUM PROPERTY IS:  
PART OF BLOCK J ON PLAN M-864 CITY OF NORTH YORK DESIGNATED AS PARTS 1, 2,3, 4, 5, 15, 17, 22 AND 24 ON PLAN 66R16437 THE BOUNDARY OF THE WEST LIMIT OF GERVAIS DRIVE HAS BEEN CONFIRMED UNDER THE BOUNDARIES ACT BY  
PLAN BA-1365 REGISTERED AS D538 INSTRUMENT A721241. SUBJECT TO EASEMENT IN FAVOUR OF THE CORPORATION OF THE CITY OF NORTH YORK, OVER  
PART 17 ON PLAN 66R16437 IN A66700 TOGETHER WITH AND SUBJECT TO RIGHTSAND EASEMENTS CREATED IN SCHEDULE A OF DECLARATION D349755 , CITY OF TORONTO

*Address* TORONTO

*PIN* 12037 - 0295 LT *Interest/Estate* Fee Simple

*Description* UNIT 85, LEVEL 3, METRO TORONTO CONDOMINIUM PLAN NO. 1037 AND ITS APPURTENANT INTEREST. THE DESCRIPTION OF THE CONDOMINIUM PROPERTY IS:  
PART OF BLOCK J ON PLAN M-864 CITY OF NORTH YORK DESIGNATED AS PARTS 1, 2,3, 4, 5, 15, 17, 22 AND 24 ON PLAN 66R16437 THE BOUNDARY OF THE WEST LIMIT OF GERVAIS DRIVE HAS BEEN CONFIRMED UNDER THE BOUNDARIES ACT BY  
PLAN BA-1365 REGISTERED AS D538 INSTRUMENT A721241. SUBJECT TO EASEMENT IN FAVOUR OF THE CORPORATION OF THE CITY OF NORTH YORK, OVER  
PART 17 ON PLAN 66R16437 IN A66700 TOGETHER WITH AND SUBJECT TO RIGHTSAND EASEMENTS CREATED IN SCHEDULE A OF DECLARATION D349755 , CITY OF TORONTO

*Address* TORONTO

*PIN* 12037 - 0296 LT *Interest/Estate* Fee Simple

*Description* UNIT 86, LEVEL 3, METRO TORONTO CONDOMINIUM PLAN NO. 1037 AND ITS

**Properties**

APPURTENANT INTEREST. THE DESCRIPTION OF THE CONDOMINIUM PROPERTY IS:  
 PART OF BLOCK J ON PLAN M-864 CITY OF NORTH YORK DESIGNATED AS PARTS 1, 2,3, 4, 5, 15, 17, 22 AND 24 ON PLAN 66R16437 THE BOUNDARY OF THE WEST LIMIT OF GERVAIS DRIVE HAS BEEN CONFIRMED UNDER THE BOUNDARIES ACT BY  
 PLAN BA-1365 REGISTERED AS D538 INSTRUMENT A721241. SUBJECT TO EASEMENT IN FAVOUR OF THE CORPORATION OF THE CITY OF NORTH YORK, OVER  
 PART 17 ON PLAN 66R16437 IN A66700 TOGETHER WITH AND SUBJECT TO RIGHTSAND EASEMENTS CREATED IN SCHEDULE A OF DECLARATION D349755 , CITY OF TORONTO

*Address* TORONTO

*PIN* 12037 - 0297 LT *Interest/Estate* Fee Simple

*Description* UNIT 87, LEVEL 3, METRO TORONTO CONDOMINIUM PLAN NO. 1037 AND ITS APPURTENANT INTEREST. THE DESCRIPTION OF THE CONDOMINIUM PROPERTY IS:

PART OF BLOCK J ON PLAN M-864 CITY OF NORTH YORK DESIGNATED AS PARTS 1, 2,3, 4, 5, 15, 17, 22 AND 24 ON PLAN 66R16437 THE BOUNDARY OF THE WEST LIMIT OF GERVAIS DRIVE HAS BEEN CONFIRMED UNDER THE BOUNDARIES ACT BY  
 PLAN BA-1365 REGISTERED AS D538 INSTRUMENT A721241. SUBJECT TO EASEMENT IN FAVOUR OF THE CORPORATION OF THE CITY OF NORTH YORK, OVER  
 PART 17 ON PLAN 66R16437 IN A66700 TOGETHER WITH AND SUBJECT TO RIGHTSAND EASEMENTS CREATED IN SCHEDULE A OF DECLARATION D349755 , CITY OF TORONTO

*Address* TORONTO

*PIN* 12037 - 0298 LT *Interest/Estate* Fee Simple

*Description* UNIT 88, LEVEL 3, METRO TORONTO CONDOMINIUM PLAN NO. 1037 AND ITS APPURTENANT INTEREST. THE DESCRIPTION OF THE CONDOMINIUM PROPERTY IS:

PART OF BLOCK J ON PLAN M-864 CITY OF NORTH YORK DESIGNATED AS PARTS 1, 2,3, 4, 5, 15, 17, 22 AND 24 ON PLAN 66R16437 THE BOUNDARY OF THE WEST LIMIT OF GERVAIS DRIVE HAS BEEN CONFIRMED UNDER THE BOUNDARIES ACT BY  
 PLAN BA-1365 REGISTERED AS D538 INSTRUMENT A721241. SUBJECT TO EASEMENT IN FAVOUR OF THE CORPORATION OF THE CITY OF NORTH YORK, OVER  
 PART 17 ON PLAN 66R16437 IN A66700 TOGETHER WITH AND SUBJECT TO RIGHTSAND EASEMENTS CREATED IN SCHEDULE A OF DECLARATION D349755 , CITY OF TORONTO

*Address* TORONTO

*PIN* 12037 - 0299 LT *Interest/Estate* Fee Simple

*Description* UNIT 89, LEVEL 3, METRO TORONTO CONDOMINIUM PLAN NO. 1037 AND ITS APPURTENANT INTEREST. THE DESCRIPTION OF THE CONDOMINIUM PROPERTY IS:

PART OF BLOCK J ON PLAN M-864 CITY OF NORTH YORK DESIGNATED AS PARTS 1, 2,3, 4, 5, 15, 17, 22 AND 24 ON PLAN 66R16437 THE BOUNDARY OF THE WEST LIMIT OF GERVAIS DRIVE HAS BEEN CONFIRMED UNDER THE BOUNDARIES ACT BY  
 PLAN BA-1365 REGISTERED AS D538 INSTRUMENT A721241. SUBJECT TO EASEMENT IN FAVOUR OF THE CORPORATION OF THE CITY OF NORTH YORK, OVER  
 PART 17 ON PLAN 66R16437 IN A66700 TOGETHER WITH AND SUBJECT TO RIGHTSAND EASEMENTS CREATED IN SCHEDULE A OF DECLARATION D349755 , CITY OF TORONTO

*Address* TORONTO

*PIN* 12037 - 0300 LT *Interest/Estate* Fee Simple

*Description* UNIT 90, LEVEL 3, METRO TORONTO CONDOMINIUM PLAN NO. 1037 AND ITS APPURTENANT INTEREST. THE DESCRIPTION OF THE CONDOMINIUM PROPERTY IS:

PART OF BLOCK J ON PLAN M-864 CITY OF NORTH YORK DESIGNATED AS PARTS 1, 2,3, 4, 5, 15, 17, 22 AND 24 ON PLAN 66R16437 THE BOUNDARY OF THE WEST LIMIT OF GERVAIS DRIVE HAS BEEN CONFIRMED UNDER THE BOUNDARIES ACT BY  
 PLAN BA-1365 REGISTERED AS D538 INSTRUMENT A721241. SUBJECT TO EASEMENT IN FAVOUR OF THE CORPORATION OF THE CITY OF NORTH YORK, OVER  
 PART 17 ON PLAN 66R16437 IN A66700 TOGETHER WITH AND SUBJECT TO RIGHTSAND EASEMENTS CREATED IN SCHEDULE A OF DECLARATION D349755 , CITY OF TORONTO

*Address* TORONTO

**Properties**

*PIN* 12037 - 0319 LT *Interest/Estate* Fee Simple  
*Description* UNIT 3, LEVEL 5, METRO TORONTO CONDOMINIUM PLAN NO. 1037 AND ITS APPURTENANT INTEREST. THE DESCRIPTION OF THE CONDOMINIUM PROPERTY IS:  
 PART OF BLOCK J ON PLAN M-864 CITY OF NORTH YORK DESIGNATED AS PARTS 1, 2,3, 4, 5, 15, 17, 22 AND 24 ON PLAN 66R16437 THE BOUNDARY OF THE WEST LIMIT OF GERVAIS DRIVE HAS BEEN CONFIRMED UNDER THE BOUNDARIES ACT BY  
 PLAN BA-1365 REGISTERED AS D538 INSTRUMENT A721241. SUBJECT TO EASEMENT IN FAVOUR OF THE CORPORATION OF THE CITY OF NORTH YORK, OVER  
 PART 17 ON PLAN 66R16437 IN A66700 TOGETHER WITH AND SUBJECT TO RIGHTSAND EASEMENTS CREATED IN SCHEDULE A OF DECLARATION D349755 , CITY OF TORONTO  
*Address* 503 SUITE  
 18 WYNFORD DRIVE  
 TORONTO

*PIN* 12037 - 0320 LT *Interest/Estate* Fee Simple  
*Description* UNIT 4, LEVEL 5, METRO TORONTO CONDOMINIUM PLAN NO. 1037 AND ITS APPURTENANT INTEREST. THE DESCRIPTION OF THE CONDOMINIUM PROPERTY IS:  
 PART OF BLOCK J ON PLAN M-864 CITY OF NORTH YORK DESIGNATED AS PARTS 1, 2,3, 4, 5, 15, 17, 22 AND 24 ON PLAN 66R16437 THE BOUNDARY OF THE WEST LIMIT OF GERVAIS DRIVE HAS BEEN CONFIRMED UNDER THE BOUNDARIES ACT BY  
 PLAN BA-1365 REGISTERED AS D538 INSTRUMENT A721241. SUBJECT TO EASEMENT IN FAVOUR OF THE CORPORATION OF THE CITY OF NORTH YORK, OVER  
 PART 17 ON PLAN 66R16437 IN A66700 TOGETHER WITH AND SUBJECT TO RIGHTSAND EASEMENTS CREATED IN SCHEDULE A OF DECLARATION D349755 , CITY OF TORONTO  
*Address* 504 SUITE  
 18 WYNFORD DRIVE  
 TORONTO

*PIN* 12037 - 0321 LT *Interest/Estate* Fee Simple  
*Description* UNIT 5, LEVEL 5, METRO TORONTO CONDOMINIUM PLAN NO. 1037 AND ITS APPURTENANT INTEREST. THE DESCRIPTION OF THE CONDOMINIUM PROPERTY IS:  
 PART OF BLOCK J ON PLAN M-864 CITY OF NORTH YORK DESIGNATED AS PARTS 1, 2,3, 4, 5, 15, 17, 22 AND 24 ON PLAN 66R16437 THE BOUNDARY OF THE WEST LIMIT OF GERVAIS DRIVE HAS BEEN CONFIRMED UNDER THE BOUNDARIES ACT BY  
 PLAN BA-1365 REGISTERED AS D538 INSTRUMENT A721241. SUBJECT TO EASEMENT IN FAVOUR OF THE CORPORATION OF THE CITY OF NORTH YORK, OVER  
 PART 17 ON PLAN 66R16437 IN A66700 TOGETHER WITH AND SUBJECT TO RIGHTSAND EASEMENTS CREATED IN SCHEDULE A OF DECLARATION D349755 , CITY OF TORONTO  
*Address* 505 SUITE  
 18 WYNFORD DRIVE  
 TORONTO

*PIN* 12037 - 0322 LT *Interest/Estete* Fee Simple  
*Description* UNIT 6, LEVEL 5, METRO TORONTO CONDOMINIUM PLAN NO. 1037 AND ITS APPURTENANT INTEREST. THE DESCRIPTION OF THE CONDOMINIUM PROPERTY IS:  
 PART OF BLOCK J ON PLAN M-864 CITY OF NORTH YORK DESIGNATED AS PARTS 1, 2,3, 4, 5, 15, 17, 22 AND 24 ON PLAN 66R16437 THE BOUNDARY OF THE WEST LIMIT OF GERVAIS DRIVE HAS BEEN CONFIRMED UNDER THE BOUNDARIES ACT BY  
 PLAN BA-1365 REGISTERED AS D538 INSTRUMENT A721241. SUBJECT TO EASEMENT IN FAVOUR OF THE CORPORATION OF THE CITY OF NORTH YORK, OVER  
 PART 17 ON PLAN 66R16437 IN A66700 TOGETHER WITH AND SUBJECT TO RIGHTSAND EASEMENTS CREATED IN SCHEDULE A OF DECLARATION D349755 , CITY OF TORONTO  
*Address* 506 SUITE  
 18 WYNFORD DRIVE  
 TORONTO

*PIN* 12037 - 0323 LT *Interest/Estate* Fee Simple  
*Description* UNIT 7, LEVEL 5, METRO TORONTO CONDOMINIUM PLAN NO. 1037 AND ITS APPURTENANT INTEREST. THE DESCRIPTION OF THE CONDOMINIUM PROPERTY IS:  
 PART OF BLOCK J ON PLAN M-864 CITY OF NORTH YORK DESIGNATED AS PARTS 1,

**Properties**

2,3, 4, 5, 15, 17, 22 AND 24 ON PLAN 66R16437 THE BOUNDARY OF THE WEST LIMIT OF GERVAIS DRIVE HAS BEEN CONFIRMED UNDER THE BOUNDARIES ACT BY  
PLAN BA-1365 REGISTERED AS D538 INSTRUMENT A721241. SUBJECT TO EASEMENT IN FAVOUR OF THE CORPORATION OF THE CITY OF NORTH YORK, OVER  
PART 17 ON PLAN 66R16437 IN A66700 TOGETHER WITH AND SUBJECT TO RIGHTSAND EASEMENTS CREATED IN SCHEDULE A OF DECLARATION D349755 , CITY OF TORONTO

*Address* 507 SUITE  
18 WYNFORD DRIVE  
TORONTO

*PIN* 12037 - 0324 LT *Interest/Estate* Fee Simple

*Description* UNIT 8, LEVEL 5, METRO TORONTO CONDOMINIUM PLAN NO. 1037 AND ITS APPURTENANT INTEREST. THE DESCRIPTION OF THE CONDOMINIUM PROPERTY IS :  
PART OF BLOCK J ON PLAN M-864 CITY OF NORTH YORK DESIGNATED AS PARTS 1, 2,3, 4, 5, 15, 17, 22 AND 24 ON PLAN 66R16437 THE BOUNDARY OF THE WEST LIMIT OF GERVAIS DRIVE HAS BEEN CONFIRMED UNDER THE BOUNDARIES ACT BY  
PLAN BA-1365 REGISTERED AS D538 INSTRUMENT A721241. SUBJECT TO EASEMENT IN FAVOUR OF THE CORPORATION OF THE CITY OF NORTH YORK, OVER  
PART 17 ON PLAN 66R16437 IN A66700 TOGETHER WITH AND SUBJECT TO RIGHTSAND EASEMENTS CREATED IN SCHEDULE A OF DECLARATION D349755 , CITY OF TORONTO

*Address* 508 SUITE  
18 WYNFORD DRIVE  
TORONTO

*PIN* 12037 - 0325 LT *Interest/Estate* Fee Simple

*Description* UNIT 9, LEVEL 5, METRO TORONTO CONDOMINIUM PLAN NO. 1037 AND ITS APPURTENANT INTEREST. THE DESCRIPTION OF THE CONDOMINIUM PROPERTY IS :  
PART OF BLOCK J ON PLAN M-864 CITY OF NORTH YORK DESIGNATED AS PARTS 1, 2,3, 4, 5, 15, 17, 22 AND 24 ON PLAN 66R16437 THE BOUNDARY OF THE WEST LIMIT OF GERVAIS DRIVE HAS BEEN CONFIRMED UNDER THE BOUNDARIES ACT BY  
PLAN BA-1365 REGISTERED AS D538 INSTRUMENT A721241. SUBJECT TO EASEMENT IN FAVOUR OF THE CORPORATION OF THE CITY OF NORTH YORK, OVER  
PART 17 ON PLAN 66R16437 IN A66700 TOGETHER WITH AND SUBJECT TO RIGHTSAND EASEMENTS CREATED IN SCHEDULE A OF DECLARATION D349755 , CITY OF TORONTO

*Address* 509 SUITE  
18 WYNFORD DRIVE  
TORONTO

*PIN* 12037 - 0326 LT *Interest/Estate* Fee Simple

*Description* UNIT 10, LEVEL 5, METRO TORONTO CONDOMINIUM PLAN NO. 1037 AND ITS APPURTENANT INTEREST. THE DESCRIPTION OF THE CONDOMINIUM PROPERTY IS :  
PART OF BLOCK J ON PLAN M-864 CITY OF NORTH YORK DESIGNATED AS PARTS 1, 2,3, 4, 5, 15, 17, 22 AND 24 ON PLAN 66R16437 THE BOUNDARY OF THE WEST LIMIT OF GERVAIS DRIVE HAS BEEN CONFIRMED UNDER THE BOUNDARIES ACT BY  
PLAN BA-1365 REGISTERED AS D538 INSTRUMENT A721241. SUBJECT TO EASEMENT IN FAVOUR OF THE CORPORATION OF THE CITY OF NORTH YORK, OVER  
PART 17 ON PLAN 66R16437 IN A66700 TOGETHER WITH AND SUBJECT TO RIGHTSAND EASEMENTS CREATED IN SCHEDULE A OF DECLARATION D349755 , CITY OF TORONTO

*Address* 510 SUITE  
18 WYNFORD DRIVE  
TORONTO

*PIN* 12037 - 0327 LT *Interest/Estate* Fee Simple

*Description* UNIT 11, LEVEL 5, METRO TORONTO CONDOMINIUM PLAN NO. 1037 AND ITS APPURTENANT INTEREST. THE DESCRIPTION OF THE CONDOMINIUM PROPERTY IS :  
PART OF BLOCK J ON PLAN M-864 CITY OF NORTH YORK DESIGNATED AS PARTS 1, 2,3, 4, 5, 15, 17, 22 AND 24 ON PLAN 66R16437 THE BOUNDARY OF THE WEST LIMIT OF GERVAIS DRIVE HAS BEEN CONFIRMED UNDER THE BOUNDARIES ACT BY  
PLAN BA-1365 REGISTERED AS D538 INSTRUMENT A721241. SUBJECT TO

**Properties**

EASEMENT IN FAVOUR OF THE CORPORATION OF THE CITY OF NORTH YORK,  
OVER  
PART 17 ON PLAN 66R16437 IN A66700 TOGETHER WITH AND SUBJECT TO  
RIGHTSAND EASEMENTS CREATED IN SCHEDULE A OF DECLARATION D349755,  
CITY OF TORONTO

*Address* 511 SUITE  
18 WYNFORD DRIVE  
TORONTO

*PIN* 12037 - 0328 LT *Interest/Estate* Fee Simple

*Description* UNIT 12, LEVEL 5, METRO TORONTO CONDOMINIUM PLAN NO. 1037 AND ITS  
APPURTENANT INTEREST. THE DESCRIPTION OF THE CONDOMINIUM PROPERTY  
IS:  
PART OF BLOCK J ON PLAN M-864 CITY OF NORTH YORK DESIGNATED AS PARTS 1,  
2,3, 4, 5, 15, 17, 22 AND 24 ON PLAN 66R16437 THE BOUNDARY OF THE WEST  
LIMIT OF GERVAIS DRIVE HAS BEEN CONFIRMED UNDER THE BOUNDARIES ACT  
BY  
PLAN BA-1365 REGISTERED AS D538 INSTRUMENT A721241. SUBJECT TO  
EASEMENT IN FAVOUR OF THE CORPORATION OF THE CITY OF NORTH YORK,  
OVER  
PART 17 ON PLAN 66R16437 IN A66700 TOGETHER WITH AND SUBJECT TO  
RIGHTSAND EASEMENTS CREATED IN SCHEDULE A OF DECLARATION D349755,  
CITY OF TORONTO

*Address* 512 SUITE  
18 WYNFORD DRIVE  
TORONTO

*PIN* 12037 - 0329 LT *Interest/Estate* Fee Simple

*Description* UNIT 13, LEVEL 5, METRO TORONTO CONDOMINIUM PLAN NO. 1037 AND ITS  
APPURTENANT INTEREST. THE DESCRIPTION OF THE CONDOMINIUM PROPERTY  
IS:  
PART OF BLOCK J ON PLAN M-864 CITY OF NORTH YORK DESIGNATED AS PARTS 1,  
2,3, 4, 5, 15, 17, 22 AND 24 ON PLAN 66R16437 THE BOUNDARY OF THE WEST  
LIMIT OF GERVAIS DRIVE HAS BEEN CONFIRMED UNDER THE BOUNDARIES ACT  
BY  
PLAN BA-1365 REGISTERED AS D538 INSTRUMENT A721241. SUBJECT TO  
EASEMENT IN FAVOUR OF THE CORPORATION OF THE CITY OF NORTH YORK,  
OVER  
PART 17 ON PLAN 66R16437 IN A66700 TOGETHER WITH AND SUBJECT TO  
RIGHTSAND EASEMENTS CREATED IN SCHEDULE A OF DECLARATION D349755,  
CITY OF TORONTO

*Address* 513 SUITE  
18 WYNFORD DRIVE  
TORONTO

*PIN* 12037 - 0330 LT *Interest/Estate* Fee Simple

*Description* UNIT 14, LEVEL 5, METRO TORONTO CONDOMINIUM PLAN NO. 1037 AND ITS  
APPURTENANT INTEREST. THE DESCRIPTION OF THE CONDOMINIUM PROPERTY  
IS:  
PART OF BLOCK J ON PLAN M-864 CITY OF NORTH YORK DESIGNATED AS PARTS 1,  
2,3, 4, 5, 15, 17, 22 AND 24 ON PLAN 66R16437 THE BOUNDARY OF THE WEST  
LIMIT OF GERVAIS DRIVE HAS BEEN CONFIRMED UNDER THE BOUNDARIES ACT  
BY  
PLAN BA-1365 REGISTERED AS D538 INSTRUMENT A721241. SUBJECT TO  
EASEMENT IN FAVOUR OF THE CORPORATION OF THE CITY OF NORTH YORK,  
OVER  
PART 17 ON PLAN 66R16437 IN A66700 TOGETHER WITH AND SUBJECT TO  
RIGHTSAND EASEMENTS CREATED IN SCHEDULE A OF DECLARATION D349755,  
CITY OF TORONTO

*Address* 514 SUITE  
18 WYNFORD DRIVE  
TORONTO

*PIN* 12037 - 0331 LT *Interest/Estate* Fee Simple

*Description* UNIT 15, LEVEL 5, METRO TORONTO CONDOMINIUM PLAN NO. 1037 AND ITS  
APPURTENANT INTEREST. THE DESCRIPTION OF THE CONDOMINIUM PROPERTY  
IS:  
PART OF BLOCK J ON PLAN M-864 CITY OF NORTH YORK DESIGNATED AS PARTS 1,  
2,3, 4, 5, 15, 17, 22 AND 24 ON PLAN 66R16437 THE BOUNDARY OF THE WEST  
LIMIT OF GERVAIS DRIVE HAS BEEN CONFIRMED UNDER THE BOUNDARIES ACT  
BY  
PLAN BA-1365 REGISTERED AS D538 INSTRUMENT A721241. SUBJECT TO  
EASEMENT IN FAVOUR OF THE CORPORATION OF THE CITY OF NORTH YORK,  
OVER  
PART 17 ON PLAN 66R16437 IN A66700 TOGETHER WITH AND SUBJECT TO  
RIGHTSAND EASEMENTS CREATED IN SCHEDULE A OF DECLARATION D349755,  
CITY OF TORONTO

**Properties**

**Address** 515 SUITE  
18 WYNFORD DRIVE  
TORONTO

**PIN** 12037 - 0332 LT *Interest/Estate* Fee Simple

**Description** UNIT 16, LEVEL 5, METRO TORONTO CONDOMINIUM PLAN NO. 1037 AND ITS APPURTENANT INTEREST. THE DESCRIPTION OF THE CONDOMINIUM PROPERTY IS:  
PART OF BLOCK J ON PLAN M-864 CITY OF NORTH YORK DESIGNATED AS PARTS 1, 2,3, 4, 5, 15, 17, 22 AND 24 ON PLAN 66R16437 THE BOUNDARY OF THE WEST LIMIT OF GERVAIS DRIVE HAS BEEN CONFIRMED UNDER THE BOUNDARIES ACT BY PLAN BA-1365 REGISTERED AS D538 INSTRUMENT A721241. SUBJECT TO EASEMENT IN FAVOUR OF THE CORPORATION OF THE CITY OF NORTH YORK, OVER PART 17 ON PLAN 66R16437 IN A66700 TOGETHER WITH AND SUBJECT TO RIGHTSAND EASEMENTS CREATED IN SCHEDULE A OF DECLARATION D349755, CITY OF TORONTO

**Address** 516 SUITE  
18 WYNFORD DRIVE  
TORONTO

**PIN** 12037 - 0333 LT *Interest/Estate* Fee Simple

**Description** UNIT 1, LEVEL 6, METRO TORONTO CONDOMINIUM PLAN NO. 1037 AND ITS APPURTENANT INTEREST. THE DESCRIPTION OF THE CONDOMINIUM PROPERTY IS:  
PART OF BLOCK J ON PLAN M-864 CITY OF NORTH YORK DESIGNATED AS PARTS 1, 2,3, 4, 5, 15, 17, 22 AND 24 ON PLAN 66R16437 THE BOUNDARY OF THE WEST LIMIT OF GERVAIS DRIVE HAS BEEN CONFIRMED UNDER THE BOUNDARIES ACT BY PLAN BA-1365 REGISTERED AS D538 INSTRUMENT A721241. SUBJECT TO EASEMENT IN FAVOUR OF THE CORPORATION OF THE CITY OF NORTH YORK, OVER PART 17 ON PLAN 66R16437 IN A66700 TOGETHER WITH AND SUBJECT TO RIGHTSAND EASEMENTS CREATED IN SCHEDULE A OF DECLARATION D349755, CITY OF TORONTO

**Address** 601 SUITE  
18 WYNFORD DRIVE  
TORONTO

**PIN** 12037 - 0335 LT *Interest/Estate* Fee Simple

**Description** UNIT 3, LEVEL 6, METRO TORONTO CONDOMINIUM PLAN NO. 1037 AND ITS APPURTENANT INTEREST. THE DESCRIPTION OF THE CONDOMINIUM PROPERTY IS:  
PART OF BLOCK J ON PLAN M-864 CITY OF NORTH YORK DESIGNATED AS PARTS 1, 2,3, 4, 5, 15, 17, 22 AND 24 ON PLAN 66R16437 THE BOUNDARY OF THE WEST LIMIT OF GERVAIS DRIVE HAS BEEN CONFIRMED UNDER THE BOUNDARIES ACT BY PLAN BA-1365 REGISTERED AS D538 INSTRUMENT A721241. SUBJECT TO EASEMENT IN FAVOUR OF THE CORPORATION OF THE CITY OF NORTH YORK, OVER PART 17 ON PLAN 66R16437 IN A66700 TOGETHER WITH AND SUBJECT TO RIGHTSAND EASEMENTS CREATED IN SCHEDULE A OF DECLARATION D349755, CITY OF TORONTO

**Address** 603 SUITE  
18 WYNFORD DRIVE  
TORONTO

**PIN** 12037 - 0336 LT *Interest/Estate* Fee Simple

**Description** UNIT 4, LEVEL 6, METRO TORONTO CONDOMINIUM PLAN NO. 1037 AND ITS APPURTENANT INTEREST. THE DESCRIPTION OF THE CONDOMINIUM PROPERTY IS:  
PART OF BLOCK J ON PLAN M-864 CITY OF NORTH YORK DESIGNATED AS PARTS 1, 2,3, 4, 5, 15, 17, 22 AND 24 ON PLAN 66R16437 THE BOUNDARY OF THE WEST LIMIT OF GERVAIS DRIVE HAS BEEN CONFIRMED UNDER THE BOUNDARIES ACT BY PLAN BA-1365 REGISTERED AS D538 INSTRUMENT A721241. SUBJECT TO EASEMENT IN FAVOUR OF THE CORPORATION OF THE CITY OF NORTH YORK, OVER PART 17 ON PLAN 66R16437 IN A66700 TOGETHER WITH AND SUBJECT TO RIGHTSAND EASEMENTS CREATED IN SCHEDULE A OF DECLARATION D349755, CITY OF TORONTO

**Address** 604 SUITE  
18 WYNFORD DRIVE  
TORONTO

**PIN** 12037 - 0337 LT *Interest/Estate* Fee Simple

**Properties**

*Description* UNIT 5, LEVEL 6, METRO TORONTO CONDOMINIUM PLAN NO. 1037 AND ITS APPURTENANT INTEREST. THE DESCRIPTION OF THE CONDOMINIUM PROPERTY IS:  
 PART OF BLOCK J ON PLAN M-864 CITY OF NORTH YORK DESIGNATED AS PARTS 1, 2, 3, 4, 5, 15, 17, 22 AND 24 ON PLAN 66R16437 THE BOUNDARY OF THE WEST LIMIT OF GERVAIS DRIVE HAS BEEN CONFIRMED UNDER THE BOUNDARIES ACT BY  
 PLAN BA-1365 REGISTERED AS D538 INSTRUMENT A721241. SUBJECT TO EASEMENT IN FAVOUR OF THE CORPORATION OF THE CITY OF NORTH YORK, OVER  
 PART 17 ON PLAN 66R16437 IN A66700 TOGETHER WITH AND SUBJECT TO RIGHTSAND EASEMENTS CREATED IN SCHEDULE A OF DECLARATION D349755, CITY OF TORONTO

*Address* 605 SUITE  
 18 WYNFORD DRIVE  
 TORONTO

*PIN* 12037 - 0338 LT                    *Interest/Estate* Fee Simple

*Description* UNIT 6, LEVEL 6, METRO TORONTO CONDOMINIUM PLAN NO. 1037 AND ITS APPURTENANT INTEREST. THE DESCRIPTION OF THE CONDOMINIUM PROPERTY IS:  
 PART OF BLOCK J ON PLAN M-864 CITY OF NORTH YORK DESIGNATED AS PARTS 1, 2, 3, 4, 5, 15, 17, 22 AND 24 ON PLAN 66R16437 THE BOUNDARY OF THE WEST LIMIT OF GERVAIS DRIVE HAS BEEN CONFIRMED UNDER THE BOUNDARIES ACT BY  
 PLAN BA-1365 REGISTERED AS D538 INSTRUMENT A721241. SUBJECT TO EASEMENT IN FAVOUR OF THE CORPORATION OF THE CITY OF NORTH YORK, OVER  
 PART 17 ON PLAN 66R16437 IN A66700 TOGETHER WITH AND SUBJECT TO RIGHTSAND EASEMENTS CREATED IN SCHEDULE A OF DECLARATION D349755, CITY OF TORONTO

*Address* 606 SUITE  
 18 WYNFORD DRIVE  
 TORONTO

*PIN* 12037 - 0339 LT                    *Interest/Estate* Fee Simple

*Description* UNIT 7, LEVEL 6, METRO TORONTO CONDOMINIUM PLAN NO. 1037 AND ITS APPURTENANT INTEREST. THE DESCRIPTION OF THE CONDOMINIUM PROPERTY IS:  
 PART OF BLOCK J ON PLAN M-864 CITY OF NORTH YORK DESIGNATED AS PARTS 1, 2, 3, 4, 5, 15, 17, 22 AND 24 ON PLAN 66R16437 THE BOUNDARY OF THE WEST LIMIT OF GERVAIS DRIVE HAS BEEN CONFIRMED UNDER THE BOUNDARIES ACT BY  
 PLAN BA-1365 REGISTERED AS D538 INSTRUMENT A721241. SUBJECT TO EASEMENT IN FAVOUR OF THE CORPORATION OF THE CITY OF NORTH YORK, OVER  
 PART 17 ON PLAN 66R16437 IN A66700 TOGETHER WITH AND SUBJECT TO RIGHTSAND EASEMENTS CREATED IN SCHEDULE A OF DECLARATION D349755, CITY OF TORONTO

*Address* 607 SUITE  
 18 WYNFORD DRIVE  
 TORONTO

*PIN* 12037 - 0340 LT                    *Interest/Estate* Fee Simple

*Description* UNIT 8, LEVEL 6, METRO TORONTO CONDOMINIUM PLAN NO. 1037 AND ITS APPURTENANT INTEREST. THE DESCRIPTION OF THE CONDOMINIUM PROPERTY IS:  
 PART OF BLOCK J ON PLAN M-864 CITY OF NORTH YORK DESIGNATED AS PARTS 1, 2, 3, 4, 5, 15, 17, 22 AND 24 ON PLAN 66R16437 THE BOUNDARY OF THE WEST LIMIT OF GERVAIS DRIVE HAS BEEN CONFIRMED UNDER THE BOUNDARIES ACT BY  
 PLAN BA-1365 REGISTERED AS D538 INSTRUMENT A721241. SUBJECT TO EASEMENT IN FAVOUR OF THE CORPORATION OF THE CITY OF NORTH YORK, OVER  
 PART 17 ON PLAN 66R16437 IN A66700 TOGETHER WITH AND SUBJECT TO RIGHTSAND EASEMENTS CREATED IN SCHEDULE A OF DECLARATION D349755, CITY OF TORONTO

*Address* 608 SUITE  
 18 WYNFORD DRIVE  
 TORONTO

*PIN* 12037 - 0341 LT                    *Interest/Estate* Fee Simple

*Description* UNIT 9, LEVEL 6, METRO TORONTO CONDOMINIUM PLAN NO. 1037 AND ITS APPURTENANT INTEREST. THE DESCRIPTION OF THE CONDOMINIUM PROPERTY IS:  
 PART OF BLOCK J ON PLAN M-864 CITY OF NORTH YORK DESIGNATED AS PARTS 1, 2, 3, 4, 5, 15, 17, 22 AND 24 ON PLAN 66R16437 THE BOUNDARY OF THE WEST

**Properties**

LIMIT OF GERVAIS DRIVE HAS BEEN CONFIRMED UNDER THE BOUNDARIES ACT BY  
 PLAN BA-1365 REGISTERED AS D538 INSTRUMENT A721241. SUBJECT TO EASEMENT IN FAVOUR OF THE CORPORATION OF THE CITY OF NORTH YORK, OVER  
 PART 17 ON PLAN 66R16437 IN A66700 TOGETHER WITH AND SUBJECT TO RIGHTSAND EASEMENTS CREATED IN SCHEDULE A OF DECLARATION D349755 , CITY OF TORONTO

*Address* 609 SUITE  
 18 WYNFORD DRIVE  
 TORONTO

*PIN* 12037 - 0342 LT *Interest/Estate* Fee Simple

*Description* UNIT 10, LEVEL 6, METRO TORONTO CONDOMINIUM PLAN NO. 1037 AND ITS APPURTENANT INTEREST. THE DESCRIPTION OF THE CONDOMINIUM PROPERTY IS :  
 PART OF BLOCK J ON PLAN M-864 CITY OF NORTH YORK DESIGNATED AS PARTS 1, 2,3, 4, 5, 15, 17, 22 AND 24 ON PLAN 66R16437 THE BOUNDARY OF THE WEST LIMIT OF GERVAIS DRIVE HAS BEEN CONFIRMED UNDER THE BOUNDARIES ACT BY  
 PLAN BA-1365 REGISTERED AS D538 INSTRUMENT A721241. SUBJECT TO EASEMENT IN FAVOUR OF THE CORPORATION OF THE CITY OF NORTH YORK, OVER  
 PART 17 ON PLAN 66R16437 IN A66700 TOGETHER WITH AND SUBJECT TO RIGHTSAND EASEMENTS CREATED IN SCHEDULE A OF DECLARATION D349755 , CITY OF TORONTO

*Address* 610 SUITE  
 18 WYNFORD DRIVE  
 TORONTO

*PIN* 12037 - 0343 LT *Interest/Estate* Fee Simple

*Description* UNIT 11, LEVEL 6, METRO TORONTO CONDOMINIUM PLAN NO. 1037 AND ITS APPURTENANT INTEREST. THE DESCRIPTION OF THE CONDOMINIUM PROPERTY IS :  
 PART OF BLOCK J ON PLAN M-864 CITY OF NORTH YORK DESIGNATED AS PARTS 1, 2,3, 4, 5, 15, 17, 22 AND 24 ON PLAN 66R16437 THE BOUNDARY OF THE WEST LIMIT OF GERVAIS DRIVE HAS BEEN CONFIRMED UNDER THE BOUNDARIES ACT BY  
 PLAN BA-1365 REGISTERED AS D538 INSTRUMENT A721241. SUBJECT TO EASEMENT IN FAVOUR OF THE CORPORATION OF THE CITY OF NORTH YORK, OVER  
 PART 17 ON PLAN 66R16437 IN A66700 TOGETHER WITH AND SUBJECT TO RIGHTSAND EASEMENTS CREATED IN SCHEDULE A OF DECLARATION D349755 , CITY OF TORONTO

*Address* 611 SUITE  
 18 WYNFORD DRIVE  
 TORONTO

*PIN* 12037 - 0344 LT *Interest/Estate* Fee Simple

*Description* UNIT 12, LEVEL 6, METRO TORONTO CONDOMINIUM PLAN NO. 1037 AND ITS APPURTENANT INTEREST. THE DESCRIPTION OF THE CONDOMINIUM PROPERTY IS :  
 PART OF BLOCK J ON PLAN M-864 CITY OF NORTH YORK DESIGNATED AS PARTS 1, 2,3, 4, 5, 15, 17, 22 AND 24 ON PLAN 66R16437 THE BOUNDARY OF THE WEST LIMIT OF GERVAIS DRIVE HAS BEEN CONFIRMED UNDER THE BOUNDARIES ACT BY  
 PLAN BA-1365 REGISTERED AS D538 INSTRUMENT A721241. SUBJECT TO EASEMENT IN FAVOUR OF THE CORPORATION OF THE CITY OF NORTH YORK, OVER  
 PART 17 ON PLAN 66R16437 IN A66700 TOGETHER WITH AND SUBJECT TO RIGHTSAND EASEMENTS CREATED IN SCHEDULE A OF DECLARATION D349755 , CITY OF TORONTO

*Address* 612 SUITE  
 18 WYNFORD DRIVE  
 TORONTO

*PIN* 12037 - 0345 LT *Interest/Estate* Fee Simple

*Description* UNIT 13, LEVEL 6, METRO TORONTO CONDOMINIUM PLAN NO. 1037 AND ITS APPURTENANT INTEREST. THE DESCRIPTION OF THE CONDOMINIUM PROPERTY IS :  
 PART OF BLOCK J ON PLAN M-864 CITY OF NORTH YORK DESIGNATED AS PARTS 1, 2,3, 4, 5, 15, 17, 22 AND 24 ON PLAN 66R16437 THE BOUNDARY OF THE WEST LIMIT OF GERVAIS DRIVE HAS BEEN CONFIRMED UNDER THE BOUNDARIES ACT BY  
 PLAN BA-1365 REGISTERED AS D538 INSTRUMENT A721241. SUBJECT TO EASEMENT IN FAVOUR OF THE CORPORATION OF THE CITY OF NORTH YORK, OVER



**Properties**

PART 17 ON PLAN 66R16437 IN A66700 TOGETHER WITH AND SUBJECT TO RIGHTSAND EASEMENTS CREATED IN SCHEDULE A OF DECLARATION D349755 , CITY OF TORONTO

*Address* 613 SUITE  
18 WYNFORD DRIVE  
TORONTO

*PIN* 12037 - 0346 LT *Interest/Estate* Fee Simple

*Description* UNIT 14, LEVEL 6, METRO TORONTO CONDOMINIUM PLAN NO. 1037 AND ITS APPURTENANT INTEREST. THE DESCRIPTION OF THE CONDOMINIUM PROPERTY IS:  
PART OF BLOCK J ON PLAN M-864 CITY OF NORTH YORK DESIGNATED AS PARTS 1, 2,3, 4, 5, 15, 17, 22 AND 24 ON PLAN 66R16437 THE BOUNDARY OF THE WEST LIMIT OF GERVAIS DRIVE HAS BEEN CONFIRMED UNDER THE BOUNDARIES ACT BY  
PLAN BA-1365 REGISTERED AS D538 INSTRUMENT A721241. SUBJECT TO EASEMENT IN FAVOUR OF THE CORPORATION OF THE CITY OF NORTH YORK, OVER  
PART 17 ON PLAN 66R16437 IN A66700 TOGETHER WITH AND SUBJECT TO RIGHTSAND EASEMENTS CREATED IN SCHEDULE A OF DECLARATION D349755 , CITY OF TORONTO

*Address* 614 SUITE  
18 WYNFORD DRIVE  
TORONTO

*PIN* 12037 - 0347 LT *Interest/Estate* Fee Simple

*Description* UNIT 15, LEVEL 6, METRO TORONTO CONDOMINIUM PLAN NO. 1037 AND ITS APPURTENANT INTEREST. THE DESCRIPTION OF THE CONDOMINIUM PROPERTY IS:  
PART OF BLOCK J ON PLAN M-864 CITY OF NORTH YORK DESIGNATED AS PARTS 1, 2,3, 4, 5, 15, 17, 22 AND 24 ON PLAN 66R16437 THE BOUNDARY OF THE WEST LIMIT OF GERVAIS DRIVE HAS BEEN CONFIRMED UNDER THE BOUNDARIES ACT BY  
PLAN BA-1365 REGISTERED AS D538 INSTRUMENT A721241. SUBJECT TO EASEMENT IN FAVOUR OF THE CORPORATION OF THE CITY OF NORTH YORK, OVER  
PART 17 ON PLAN 66R16437 IN A66700 TOGETHER WITH AND SUBJECT TO RIGHTSAND EASEMENTS CREATED IN SCHEDULE A OF DECLARATION D349755 , CITY OF TORONTO

*Address* 615 SUITE  
18 WYNFORD DRIVE  
TORONTO

*PIN* 12037 - 0348 LT *Interest/Estate* Fee Simple

*Description* UNIT 16, LEVEL 6, METRO TORONTO CONDOMINIUM PLAN NO. 1037 AND ITS APPURTENANT INTEREST. THE DESCRIPTION OF THE CONDOMINIUM PROPERTY IS:  
PART OF BLOCK J ON PLAN M-864 CITY OF NORTH YORK DESIGNATED AS PARTS 1, 2,3, 4, 5, 15, 17, 22 AND 24 ON PLAN 66R16437 THE BOUNDARY OF THE WEST LIMIT OF GERVAIS DRIVE HAS BEEN CONFIRMED UNDER THE BOUNDARIES ACT BY  
PLAN BA-1365 REGISTERED AS D538 INSTRUMENT A721241. SUBJECT TO EASEMENT IN FAVOUR OF THE CORPORATION OF THE CITY OF NORTH YORK, OVER  
PART 17 ON PLAN 66R16437 IN A66700 TOGETHER WITH AND SUBJECT TO RIGHTSAND EASEMENTS CREATED IN SCHEDULE A OF DECLARATION D349755 , CITY OF TORONTO

*Address* 816 SUITE  
18 WYNFORD DRIVE  
TORONTO

*PIN* 12037 - 0349 LT *Interest/Estate* Fee Simple

*Description* UNIT 17, LEVEL 6, METRO TORONTO CONDOMINIUM PLAN NO. 1037 AND ITS APPURTENANT INTEREST. THE DESCRIPTION OF THE CONDOMINIUM PROPERTY IS:  
PART OF BLOCK J ON PLAN M-864 CITY OF NORTH YORK DESIGNATED AS PARTS 1, 2,3, 4, 5, 15, 17, 22 AND 24 ON PLAN 66R16437 THE BOUNDARY OF THE WEST LIMIT OF GERVAIS DRIVE HAS BEEN CONFIRMED UNDER THE BOUNDARIES ACT BY  
PLAN BA-1365 REGISTERED AS D538 INSTRUMENT A721241. SUBJECT TO EASEMENT IN FAVOUR OF THE CORPORATION OF THE CITY OF NORTH YORK, OVER  
PART 17 ON PLAN 66R16437 IN A66700 TOGETHER WITH AND SUBJECT TO RIGHTSAND EASEMENTS CREATED IN SCHEDULE A OF DECLARATION D349755 , CITY OF TORONTO

**Properties**

**Address** 617 SUITE  
18 WYNFORD DRIVE  
TORONTO

**PIN** 12037 - 0351 LT *Interest/Estate* Fee Simple

**Description** UNIT 19, LEVEL 6, METRO TORONTO CONDOMINIUM PLAN NO. 1037 AND ITS APPURTENANT INTEREST. THE DESCRIPTION OF THE CONDOMINIUM PROPERTY IS :  
PART OF BLOCK J ON PLAN M-864 CITY OF NORTH YORK DESIGNATED AS PARTS 1, 2,3, 4, 5, 15, 17, 22 AND 24 ON PLAN 66R16437 THE BOUNDARY OF THE WEST LIMIT OF GERVAIS DRIVE HAS BEEN CONFIRMED UNDER THE BOUNDARIES ACT BY  
PLAN BA-1365 REGISTERED AS D538 INSTRUMENT A721241. SUBJECT TO EASEMENT IN FAVOUR OF THE CORPORATION OF THE CITY OF NORTH YORK, OVER  
PART 17 ON PLAN 66R16437 IN A66700 TOGETHER WITH AND SUBJECT TO RIGHTSAND EASEMENTS CREATED IN SCHEDULE A OF DECLARATION D349755 , CITY OF TORONTO

**Address** 619 SUITE  
18 WYNFORD DRIVE  
TORONTO

**PIN** 12037 - 0352 LT *Interest/Estate* Fee Simple

**Description** UNIT 20, LEVEL 6, METRO TORONTO CONDOMINIUM PLAN NO. 1037 AND ITS APPURTENANT INTEREST. THE DESCRIPTION OF THE CONDOMINIUM PROPERTY IS :  
PART OF BLOCK J ON PLAN M-864 CITY OF NORTH YORK DESIGNATED AS PARTS 1, 2,3, 4, 5, 15, 17, 22 AND 24 ON PLAN 66R16437 THE BOUNDARY OF THE WEST LIMIT OF GERVAIS DRIVE HAS BEEN CONFIRMED UNDER THE BOUNDARIES ACT BY  
PLAN BA-1365 REGISTERED AS D538 INSTRUMENT A721241. SUBJECT TO EASEMENT IN FAVOUR OF THE CORPORATION OF THE CITY OF NORTH YORK, OVER  
PART 17 ON PLAN 66R16437 IN A66700 TOGETHER WITH AND SUBJECT TO RIGHTSAND EASEMENTS CREATED IN SCHEDULE A OF DECLARATION D349755 , CITY OF TORONTO

**Address** 620 SUITE  
18 WYNFORD DRIVE  
TORONTO

**PIN** 12037 - 0353 LT *Interest/Estate* Fee Simple

**Description** UNIT 1, LEVEL 7, METRO TORONTO CONDOMINIUM PLAN NO. 1037 AND ITS APPURTENANT INTEREST. THE DESCRIPTION OF THE CONDOMINIUM PROPERTY IS :  
PART OF BLOCK J ON PLAN M-864 CITY OF NORTH YORK DESIGNATED AS PARTS 1, 2,3, 4, 5, 15, 17, 22 AND 24 ON PLAN 66R16437 THE BOUNDARY OF THE WEST LIMIT OF GERVAIS DRIVE HAS BEEN CONFIRMED UNDER THE BOUNDARIES ACT BY  
PLAN BA-1365 REGISTERED AS D538 INSTRUMENT A721241. SUBJECT TO EASEMENT IN FAVOUR OF THE CORPORATION OF THE CITY OF NORTH YORK, OVER  
PART 17 ON PLAN 66R16437 IN A66700 TOGETHER WITH AND SUBJECT TO RIGHTSAND EASEMENTS CREATED IN SCHEDULE A OF DECLARATION D349755 , CITY OF TORONTO

**Address** 701 SUITE  
18 WYNFORD DRIVE  
TORONTO

**PIN** 12037 - 0354 LT *Interest/Estate* Fee Simple

**Description** UNIT 2, LEVEL 7, METRO TORONTO CONDOMINIUM PLAN NO. 1037 AND ITS APPURTENANT INTEREST. THE DESCRIPTION OF THE CONDOMINIUM PROPERTY IS :  
PART OF BLOCK J ON PLAN M-864 CITY OF NORTH YORK DESIGNATED AS PARTS 1, 2,3, 4, 5, 15, 17, 22 AND 24 ON PLAN 66R16437 THE BOUNDARY OF THE WEST LIMIT OF GERVAIS DRIVE HAS BEEN CONFIRMED UNDER THE BOUNDARIES ACT BY  
PLAN BA-1365 REGISTERED AS D538 INSTRUMENT A721241. SUBJECT TO EASEMENT IN FAVOUR OF THE CORPORATION OF THE CITY OF NORTH YORK, OVER  
PART 17 ON PLAN 66R16437 IN A66700 TOGETHER WITH AND SUBJECT TO RIGHTSAND EASEMENTS CREATED IN SCHEDULE A OF DECLARATION D349755 , CITY OF TORONTO

**Address** 702 SUITE  
18 WYNFORD DRIVE  
TORONTO

**PIN** 12037 - 0355 LT *Interest/Estate* Fee Simple

**Properties**

*Description* UNIT 3, LEVEL 7, METRO TORONTO CONDOMINIUM PLAN NO. 1037 AND ITS APPURTENANT INTEREST. THE DESCRIPTION OF THE CONDOMINIUM PROPERTY IS:  
 PART OF BLOCK J ON PLAN M-864 CITY OF NORTH YORK DESIGNATED AS PARTS 1, 2,3, 4, 5, 15, 17, 22 AND 24 ON PLAN 66R16437 THE BOUNDARY OF THE WEST LIMIT OF GERVAIS DRIVE HAS BEEN CONFIRMED UNDER THE BOUNDARIES ACT BY  
 PLAN BA-1365 REGISTERED AS D538 INSTRUMENT A721241. SUBJECT TO EASEMENT IN FAVOUR OF THE CORPORATION OF THE CITY OF NORTH YORK,  
 OVER  
 PART 17 ON PLAN 66R16437 IN A66700 TOGETHER WITH AND SUBJECT TO RIGHTSAND EASEMENTS CREATED IN SCHEDULE A OF DECLARATION D349755 , CITY OF TORONTO

*Address* 703 SUITE  
 18 WYNFORD DRIVE  
 TORONTO

*PIN* 12037 - 0356 LT *Interest/Estate* Fee Simple

*Description* UNIT 4, LEVEL 7, METRO TORONTO CONDOMINIUM PLAN NO. 1037 AND ITS APPURTENANT INTEREST. THE DESCRIPTION OF THE CONDOMINIUM PROPERTY IS:  
 PART OF BLOCK J ON PLAN M-864 CITY OF NORTH YORK DESIGNATED AS PARTS 1, 2,3, 4, 5, 15, 17, 22 AND 24 ON PLAN 66R16437 THE BOUNDARY OF THE WEST LIMIT OF GERVAIS DRIVE HAS BEEN CONFIRMED UNDER THE BOUNDARIES ACT BY  
 PLAN BA-1365 REGISTERED AS D538 INSTRUMENT A721241. SUBJECT TO EASEMENT IN FAVOUR OF THE CORPORATION OF THE CITY OF NORTH YORK,  
 OVER  
 PART 17 ON PLAN 66R16437 IN A66700 TOGETHER WITH AND SUBJECT TO RIGHTSAND EASEMENTS CREATED IN SCHEDULE A OF DECLARATION D349755 , CITY OF TORONTO

*Address* 704 SUITE  
 18 WYNFORD DRIVE  
 TORONTO

*PIN* 12037 - 0357 LT *Interest/Estate* Fee Simple

*Description* UNIT 5, LEVEL 7, METRO TORONTO CONDOMINIUM PLAN NO. 1037 AND ITS APPURTENANT INTEREST. THE DESCRIPTION OF THE CONDOMINIUM PROPERTY IS:  
 PART OF BLOCK J ON PLAN M-864 CITY OF NORTH YORK DESIGNATED AS PARTS 1, 2,3, 4, 5, 15, 17, 22 AND 24 ON PLAN 66R16437 THE BOUNDARY OF THE WEST LIMIT OF GERVAIS DRIVE HAS BEEN CONFIRMED UNDER THE BOUNDARIES ACT BY  
 PLAN BA-1365 REGISTERED AS D538 INSTRUMENT A721241. SUBJECT TO EASEMENT IN FAVOUR OF THE CORPORATION OF THE CITY OF NORTH YORK,  
 OVER  
 PART 17 ON PLAN 66R16437 IN A66700 TOGETHER WITH AND SUBJECT TO RIGHTSAND EASEMENTS CREATED IN SCHEDULE A OF DECLARATION D349755 , CITY OF TORONTO

*Address* 7015 SUITE  
 18 WYNFORD DRIVE  
 TORONTO

*PIN* 12037 - 0358 LT *Interest/Estate* Fee Simple

*Description* UNIT 6, LEVEL 7, METRO TORONTO CONDOMINIUM PLAN NO. 1037 AND ITS APPURTENANT INTEREST. THE DESCRIPTION OF THE CONDOMINIUM PROPERTY IS:  
 PART OF BLOCK J ON PLAN M-864 CITY OF NORTH YORK DESIGNATED AS PARTS 1, 2,3, 4, 5, 15, 17, 22 AND 24 ON PLAN 66R16437 THE BOUNDARY OF THE WEST LIMIT OF GERVAIS DRIVE HAS BEEN CONFIRMED UNDER THE BOUNDARIES ACT BY  
 PLAN BA-1365 REGISTERED AS D538 INSTRUMENT A721241. SUBJECT TO EASEMENT IN FAVOUR OF THE CORPORATION OF THE CITY OF NORTH YORK,  
 OVER  
 PART 17 ON PLAN 66R16437 IN A66700 TOGETHER WITH AND SUBJECT TO RIGHTSAND EASEMENTS CREATED IN SCHEDULE A OF DECLARATION D349755 , CITY OF TORONTO

*Address* 706 SUITE  
 18 WYNFORD DRIVE  
 TORONTO

*PIN* 12037 - 0359 LT *Interest/Estate* Fee Simple

*Description* UNIT 7, LEVEL 7, METRO TORONTO CONDOMINIUM PLAN NO. 1037 AND ITS APPURTENANT INTEREST. THE DESCRIPTION OF THE CONDOMINIUM PROPERTY IS:  
 PART OF BLOCK J ON PLAN M-864 CITY OF NORTH YORK DESIGNATED AS PARTS 1, 2,3, 4, 5, 15, 17, 22 AND 24 ON PLAN 66R16437 THE BOUNDARY OF THE WEST

**Properties**

LIMIT OF GERVAIS DRIVE HAS BEEN CONFIRMED UNDER THE BOUNDARIES ACT BY  
 PLAN BA-1365 REGISTERED AS D538 INSTRUMENT A721241. SUBJECT TO EASEMENT IN FAVOUR OF THE CORPORATION OF THE CITY OF NORTH YORK, OVER  
 PART 17 ON PLAN 66R16437 IN A66700 TOGETHER WITH AND SUBJECT TO RIGHTSAND EASEMENTS CREATED IN SCHEDULE A OF DECLARATION D349755 , CITY OF TORONTO

*Address* 707 SUITE  
 18 WYNFORD DRIVE  
 TORONTO

*PIN* 12037 - 0360 LT *Interest/Estate* Fee Simple

*Description* UNIT 8, LEVEL 7, METRO TORONTO CONDOMINIUM PLAN NO. 1037 AND ITS APPURTENANT INTEREST. THE DESCRIPTION OF THE CONDOMINIUM PROPERTY IS:  
 PART OF BLOCK J ON PLAN M-864 CITY OF NORTH YORK DESIGNATED AS PARTS 1, 2,3, 4, 5, 15, 17, 22 AND 24 ON PLAN 66R16437 THE BOUNDARY OF THE WEST LIMIT OF GERVAIS DRIVE HAS BEEN CONFIRMED UNDER THE BOUNDARIES ACT BY  
 PLAN BA-1365 REGISTERED AS D538 INSTRUMENT A721241. SUBJECT TO EASEMENT IN FAVOUR OF THE CORPORATION OF THE CITY OF NORTH YORK, OVER  
 PART 17 ON PLAN 66R16437 IN A66700 TOGETHER WITH AND SUBJECT TO RIGHTSAND EASEMENTS CREATED IN SCHEDULE A OF DECLARATION D349755 , CITY OF TORONTO

*Address* 708 SUITE  
 18 WYNFORD DRIVE  
 TORONTO

*PIN* 12037 - 0364 LT *Interest/Estate* Fee Simple

*Description* UNIT 12, LEVEL 7, METRO TORONTO CONDOMINIUM PLAN NO. 1037 AND ITS APPURTENANT INTEREST. THE DESCRIPTION OF THE CONDOMINIUM PROPERTY IS:  
 PART OF BLOCK J ON PLAN M-864 CITY OF NORTH YORK DESIGNATED AS PARTS 1, 2,3, 4, 5, 15, 17, 22 AND 24 ON PLAN 66R16437 THE BOUNDARY OF THE WEST LIMIT OF GERVAIS DRIVE HAS BEEN CONFIRMED UNDER THE BOUNDARIES ACT BY  
 PLAN BA-1365 REGISTERED AS D538 INSTRUMENT A721241. SUBJECT TO EASEMENT IN FAVOUR OF THE CORPORATION OF THE CITY OF NORTH YORK, OVER  
 PART 17 ON PLAN 66R16437 IN A66700 TOGETHER WITH AND SUBJECT TO RIGHTSAND EASEMENTS CREATED IN SCHEDULE A OF DECLARATION D349755 , CITY OF TORONTO

*Address* 712 SUITE  
 18 WYNFORD DRIVE  
 TORONTO

*PIN* 12037 - 0365 LT *Interest/Estate* Fee Simple

*Description* UNIT 13, LEVEL 7, METRO TORONTO CONDOMINIUM PLAN NO. 1037 AND ITS APPURTENANT INTEREST. THE DESCRIPTION OF THE CONDOMINIUM PROPERTY IS:  
 PART OF BLOCK J ON PLAN M-864 CITY OF NORTH YORK DESIGNATED AS PARTS 1, 2,3, 4, 5, 15, 17, 22 AND 24 ON PLAN 66R16437 THE BOUNDARY OF THE WEST LIMIT OF GERVAIS DRIVE HAS BEEN CONFIRMED UNDER THE BOUNDARIES ACT BY  
 PLAN BA-1365 REGISTERED AS D538 INSTRUMENT A721241. SUBJECT TO EASEMENT IN FAVOUR OF THE CORPORATION OF THE CITY OF NORTH YORK, OVER  
 PART 17 ON PLAN 66R16437 IN A66700 TOGETHER WITH AND SUBJECT TO RIGHTSAND EASEMENTS CREATED IN SCHEDULE A OF DECLARATION D349755 , CITY OF TORONTO

*Address* 713 SUITE  
 18 WYNFORD DRIVE  
 TORONTO

*PIN* 12037 - 0366 LT *Interest/Estate* Fee Simple

*Description* UNIT 14, LEVEL 7, METRO TORONTO CONDOMINIUM PLAN NO. 1037 AND ITS APPURTENANT INTEREST. THE DESCRIPTION OF THE CONDOMINIUM PROPERTY IS:  
 PART OF BLOCK J ON PLAN M-864 CITY OF NORTH YORK DESIGNATED AS PARTS 1, 2,3, 4, 5, 15, 17, 22 AND 24 ON PLAN 66R16437 THE BOUNDARY OF THE WEST LIMIT OF GERVAIS DRIVE HAS BEEN CONFIRMED UNDER THE BOUNDARIES ACT BY  
 PLAN BA-1365 REGISTERED AS D538 INSTRUMENT A721241. SUBJECT TO EASEMENT IN FAVOUR OF THE CORPORATION OF THE CITY OF NORTH YORK, OVER

**Properties**

PART 17 ON PLAN 66R16437 IN A66700 TOGETHER WITH AND SUBJECT TO RIGHTSAND EASEMENTS CREATED IN SCHEDULE A OF DECLARATION D349755 , CITY OF TORONTO

*Address* 714 SUITE  
18 WYNFORD DRIVE  
TORONTO

*PIN* 12037 - 0367 LT *Interest/Estate* Fee Simple

*Description* UNIT 15, LEVEL 7, METRO TORONTO CONDOMINIUM PLAN NO. 1037 AND ITS APPURTENANT INTEREST. THE DESCRIPTION OF THE CONDOMINIUM PROPERTY IS :  
PART OF BLOCK J ON PLAN M-864 CITY OF NORTH YORK DESIGNATED AS PARTS 1, 2,3, 4, 5, 15, 17, 22 AND 24 ON PLAN 66R16437 THE BOUNDARY OF THE WEST LIMIT OF GERVAIS DRIVE HAS BEEN CONFIRMED UNDER THE BOUNDARIES ACT BY  
PLAN BA-1365 REGISTERED AS D538 INSTRUMENT A721241. SUBJECT TO EASEMENT IN FAVOUR OF THE CORPORATION OF THE CITY OF NORTH YORK,  
OVER  
PART 17 ON PLAN 66R16437 IN A66700 TOGETHER WITH AND SUBJECT TO RIGHTSAND EASEMENTS CREATED IN SCHEDULE A OF DECLARATION D349755 , CITY OF TORONTO

*Address* 715 SUITE  
18 WYNFORD DRIVE  
TORONTO

*PIN* 12037 - 0368 LT *Interest/Estate* Fee Simple

*Description* UNIT 16, LEVEL 7, METRO TORONTO CONDOMINIUM PLAN NO. 1037 AND ITS APPURTENANT INTEREST. THE DESCRIPTION OF THE CONDOMINIUM PROPERTY IS :  
PART OF BLOCK J ON PLAN M-864 CITY OF NORTH YORK DESIGNATED AS PARTS 1, 2,3, 4, 5, 15, 17, 22 AND 24 ON PLAN 66R16437 THE BOUNDARY OF THE WEST LIMIT OF GERVAIS DRIVE HAS BEEN CONFIRMED UNDER THE BOUNDARIES ACT BY  
PLAN BA-1365 REGISTERED AS D538 INSTRUMENT A721241. SUBJECT TO EASEMENT IN FAVOUR OF THE CORPORATION OF THE CITY OF NORTH YORK,  
OVER  
PART 17 ON PLAN 66R16437 IN A66700 TOGETHER WITH AND SUBJECT TO RIGHTSAND EASEMENTS CREATED IN SCHEDULE A OF DECLARATION D349755 , CITY OF TORONTO

*Address* 716 SUITE  
18 WYNFORD DRIVE  
TORONTO

*PIN* 12037 - 0369 LT *Interest/Estate* Fee Simple

*Description* UNIT 17, LEVEL 7, METRO TORONTO CONDOMINIUM PLAN NO. 1037 AND ITS APPURTENANT INTEREST. THE DESCRIPTION OF THE CONDOMINIUM PROPERTY IS :  
PART OF BLOCK J ON PLAN M-864 CITY OF NORTH YORK DESIGNATED AS PARTS 1, 2,3, 4, 5, 15, 17, 22 AND 24 ON PLAN 66R16437 THE BOUNDARY OF THE WEST LIMIT OF GERVAIS DRIVE HAS BEEN CONFIRMED UNDER THE BOUNDARIES ACT BY  
PLAN BA-1365 REGISTERED AS D538 INSTRUMENT A721241. SUBJECT TO EASEMENT IN FAVOUR OF THE CORPORATION OF THE CITY OF NORTH YORK,  
OVER  
PART 17 ON PLAN 66R16437 IN A66700 TOGETHER WITH AND SUBJECT TO RIGHTSAND EASEMENTS CREATED IN SCHEDULE A OF DECLARATION D349755 , CITY OF TORONTO

*Address* 717 SUITE  
18 WYNFORD DRIVE  
TORONTO

*PIN* 12037 - 0370 LT *Interest/Estate* Fee Simple

*Description* UNIT 18, LEVEL 7, METRO TORONTO CONDOMINIUM PLAN NO. 1037 AND ITS APPURTENANT INTEREST. THE DESCRIPTION OF THE CONDOMINIUM PROPERTY IS :  
PART OF BLOCK J ON PLAN M-864 CITY OF NORTH YORK DESIGNATED AS PARTS 1, 2,3, 4, 5, 15, 17, 22 AND 24 ON PLAN 66R16437 THE BOUNDARY OF THE WEST LIMIT OF GERVAIS DRIVE HAS BEEN CONFIRMED UNDER THE BOUNDARIES ACT BY  
PLAN BA-1365 REGISTERED AS D538 INSTRUMENT A721241. SUBJECT TO EASEMENT IN FAVOUR OF THE CORPORATION OF THE CITY OF NORTH YORK,  
OVER  
PART 17 ON PLAN 66R16437 IN A66700 TOGETHER WITH AND SUBJECT TO RIGHTSAND EASEMENTS CREATED IN SCHEDULE A OF DECLARATION D349755 , CITY OF TORONTO

**Properties**

**Address** 718 SUITE  
18 WYNFORD DRIVE  
TORONTO

**PIN** 12037 - 0371 LT *Interest/Estate* Fee Simple

**Description** UNIT 19, LEVEL 7, METRO TORONTO CONDOMINIUM PLAN NO. 1037 AND ITS APPURTENANT INTEREST. THE DESCRIPTION OF THE CONDOMINIUM PROPERTY IS:  
PART OF BLOCK J ON PLAN M-864 CITY OF NORTH YORK DESIGNATED AS PARTS 1, 2.3, 4, 5, 15, 17, 22 AND 24 ON PLAN 66R16437 THE BOUNDARY OF THE WEST LIMIT OF GERVAIS DRIVE HAS BEEN CONFIRMED UNDER THE BOUNDARIES ACT BY  
PLAN BA-1365 REGISTERED AS D538 INSTRUMENT A721241. SUBJECT TO EASEMENT IN FAVOUR OF THE CORPORATION OF THE CITY OF NORTH YORK, OVER  
PART 17 ON PLAN 66R16437 IN A66700 TOGETHER WITH AND SUBJECT TO RIGHTSAND EASEMENTS CREATED IN SCHEDULE A OF DECLARATION D349755, CITY OF TORONTO

**Address** 719 SUITE  
18 WYNFORD DRIVE  
TORONTO

**PIN** 12037 - 0372 LT *Interest/Estate* Fee Simple

**Description** UNIT 20, LEVEL 7, METRO TORONTO CONDOMINIUM PLAN NO. 1037 AND ITS APPURTENANT INTEREST. THE DESCRIPTION OF THE CONDOMINIUM PROPERTY IS:  
PART OF BLOCK J ON PLAN M-864 CITY OF NORTH YORK DESIGNATED AS PARTS 1, 2.3, 4, 5, 15, 17, 22 AND 24 ON PLAN 66R16437 THE BOUNDARY OF THE WEST LIMIT OF GERVAIS DRIVE HAS BEEN CONFIRMED UNDER THE BOUNDARIES ACT BY  
PLAN BA-1365 REGISTERED AS D538 INSTRUMENT A721241. SUBJECT TO EASEMENT IN FAVOUR OF THE CORPORATION OF THE CITY OF NORTH YORK, OVER  
PART 17 ON PLAN 66R16437 IN A66700 TOGETHER WITH AND SUBJECT TO RIGHTSAND EASEMENTS CREATED IN SCHEDULE A OF DECLARATION D349755, CITY OF TORONTO

**Address** 720 SUITE  
18 WYNFORD DRIVE  
TORONTO

**PIN** 12037 - 0373 LT *Interest/Estate* Fee Simple

**Description** UNIT 1, LEVEL A, METRO TORONTO CONDOMINIUM PLAN NO. 1037 AND ITS APPURTENANT INTEREST. THE DESCRIPTION OF THE CONDOMINIUM PROPERTY IS:  
PART OF BLOCK J ON PLAN M-864 CITY OF NORTH YORK DESIGNATED AS PARTS 1, 2.3, 4, 5, 15, 17, 22 AND 24 ON PLAN 66R16437 THE BOUNDARY OF THE WEST LIMIT OF GERVAIS DRIVE HAS BEEN CONFIRMED UNDER THE BOUNDARIES ACT BY  
PLAN BA-1365 REGISTERED AS D538 INSTRUMENT A721241. SUBJECT TO EASEMENT IN FAVOUR OF THE CORPORATION OF THE CITY OF NORTH YORK, OVER  
PART 17 ON PLAN 66R16437 IN A66700 TOGETHER WITH AND SUBJECT TO RIGHTSAND EASEMENTS CREATED IN SCHEDULE A OF DECLARATION D349755, CITY OF TORONTO

**Address** TORONTO

**PIN** 12037 - 0374 LT *Interest/Estate* Fee Simple

**Description** UNIT 2, LEVEL A, METRO TORONTO CONDOMINIUM PLAN NO. 1037 AND ITS APPURTENANT INTEREST. THE DESCRIPTION OF THE CONDOMINIUM PROPERTY IS:  
PART OF BLOCK J ON PLAN M-864 CITY OF NORTH YORK DESIGNATED AS PARTS 1, 2.3, 4, 5, 15, 17, 22 AND 24 ON PLAN 66R16437 THE BOUNDARY OF THE WEST LIMIT OF GERVAIS DRIVE HAS BEEN CONFIRMED UNDER THE BOUNDARIES ACT BY  
PLAN BA-1365 REGISTERED AS D538 INSTRUMENT A721241. SUBJECT TO EASEMENT IN FAVOUR OF THE CORPORATION OF THE CITY OF NORTH YORK, OVER  
PART 17 ON PLAN 66R16437 IN A66700 TOGETHER WITH AND SUBJECT TO RIGHTSAND EASEMENTS CREATED IN SCHEDULE A OF DECLARATION D349755, CITY OF TORONTO

**Address** TORONTO

**PIN** 12037 - 0375 LT *Interest/Estate* Fee Simple

**Description** UNIT 3, LEVEL A, METRO TORONTO CONDOMINIUM PLAN NO. 1037 AND ITS APPURTENANT INTEREST. THE DESCRIPTION OF THE CONDOMINIUM PROPERTY IS:  
PART OF BLOCK J ON PLAN M-864 CITY OF NORTH YORK DESIGNATED AS PARTS 1,

**Properties**

2,3, 4, 5, 15, 17, 22 AND 24 ON PLAN 66R16437 THE BOUNDARY OF THE WEST LIMIT OF GERVAIS DRIVE HAS BEEN CONFIRMED UNDER THE BOUNDARIES ACT BY  
PLAN BA-1365 REGISTERED AS D538 INSTRUMENT A721241. SUBJECT TO EASEMENT IN FAVOUR OF THE CORPORATION OF THE CITY OF NORTH YORK, OVER  
PART 17 ON PLAN 66R16437 IN A66700 TOGETHER WITH AND SUBJECT TO RIGHTSAND EASEMENTS CREATED IN SCHEDULE A OF DECLARATION D349755 , CITY OF TORONTO

*Address* TORONTO

*PIN* 12037 - 0376 LT *Interest/Estate* Fee Simple

*Description* UNIT 4, LEVEL A, METRO TORONTO CONDOMINIUM PLAN NO. 1037 AND ITS APPURTENANT INTEREST. THE DESCRIPTION OF THE CONDOMINIUM PROPERTY IS:  
PART OF BLOCK J ON PLAN M-864 CITY OF NORTH YORK DESIGNATED AS PARTS 1, 2,3, 4, 5, 15, 17, 22 AND 24 ON PLAN 66R16437 THE BOUNDARY OF THE WEST LIMIT OF GERVAIS DRIVE HAS BEEN CONFIRMED UNDER THE BOUNDARIES ACT BY  
PLAN BA-1365 REGISTERED AS D538 INSTRUMENT A721241. SUBJECT TO EASEMENT IN FAVOUR OF THE CORPORATION OF THE CITY OF NORTH YORK, OVER  
PART 17 ON PLAN 66R16437 IN A66700 TOGETHER WITH AND SUBJECT TO RIGHTSAND EASEMENTS CREATED IN SCHEDULE A OF DECLARATION D349755 , CITY OF TORONTO

*Address* TORONTO

*PIN* 12037 - 0377 LT *Interest/Estate* Fee Simple

*Description* UNIT 5, LEVEL A, METRO TORONTO CONDOMINIUM PLAN NO. 1037 AND ITS APPURTENANT INTEREST. THE DESCRIPTION OF THE CONDOMINIUM PROPERTY IS:  
PART OF BLOCK J ON PLAN M-864 CITY OF NORTH YORK DESIGNATED AS PARTS 1, 2,3, 4, 5, 15, 17, 22 AND 24 ON PLAN 66R16437 THE BOUNDARY OF THE WEST LIMIT OF GERVAIS DRIVE HAS BEEN CONFIRMED UNDER THE BOUNDARIES ACT BY  
PLAN BA-1365 REGISTERED AS D538 INSTRUMENT A721241. SUBJECT TO EASEMENT IN FAVOUR OF THE CORPORATION OF THE CITY OF NORTH YORK, OVER  
PART 17 ON PLAN 66R16437 IN A66700 TOGETHER WITH AND SUBJECT TO RIGHTSAND EASEMENTS CREATED IN SCHEDULE A OF DECLARATION D349755 , CITY OF TORONTO

*Address* TORONTO

*PIN* 12037 - 0378 LT *Interest/Estate* Fee Simple

*Description* UNIT 6, LEVEL A, METRO TORONTO CONDOMINIUM PLAN NO. 1037 AND ITS APPURTENANT INTEREST. THE DESCRIPTION OF THE CONDOMINIUM PROPERTY IS:  
PART OF BLOCK J ON PLAN M-864 CITY OF NORTH YORK DESIGNATED AS PARTS 1, 2,3, 4, 5, 15, 17, 22 AND 24 ON PLAN 66R16437 THE BOUNDARY OF THE WEST LIMIT OF GERVAIS DRIVE HAS BEEN CONFIRMED UNDER THE BOUNDARIES ACT BY  
PLAN BA-1365 REGISTERED AS D538 INSTRUMENT A721241. SUBJECT TO EASEMENT IN FAVOUR OF THE CORPORATION OF THE CITY OF NORTH YORK, OVER  
PART 17 ON PLAN 66R16437 IN A66700 TOGETHER WITH AND SUBJECT TO RIGHTSAND EASEMENTS CREATED IN SCHEDULE A OF DECLARATION D349755 , CITY OF TORONTO

*Address* TORONTO

*PIN* 12037 - 0379 LT *Interest/Estate* Fee Simple

*Description* UNIT 7, LEVEL A, METRO TORONTO CONDOMINIUM PLAN NO. 1037 AND ITS APPURTENANT INTEREST. THE DESCRIPTION OF THE CONDOMINIUM PROPERTY IS:  
PART OF BLOCK J ON PLAN M-864 CITY OF NORTH YORK DESIGNATED AS PARTS 1, 2,3, 4, 5, 15, 17, 22 AND 24 ON PLAN 66R16437 THE BOUNDARY OF THE WEST LIMIT OF GERVAIS DRIVE HAS BEEN CONFIRMED UNDER THE BOUNDARIES ACT BY  
PLAN BA-1365 REGISTERED AS D538 INSTRUMENT A721241. SUBJECT TO EASEMENT IN FAVOUR OF THE CORPORATION OF THE CITY OF NORTH YORK, OVER  
PART 17 ON PLAN 66R16437 IN A66700 TOGETHER WITH AND SUBJECT TO RIGHTSAND EASEMENTS CREATED IN SCHEDULE A OF DECLARATION D349755 , CITY OF TORONTO

*Address* TORONTO

*PIN* 12037 - 0380 LT *Interest/Estate* Fee Simple

*Description* UNIT 8, LEVEL A, METRO TORONTO CONDOMINIUM PLAN NO. 1037 AND ITS

**Properties**

APPURTENANT INTEREST. THE DESCRIPTION OF THE CONDOMINIUM PROPERTY IS :  
PART OF BLOCK J ON PLAN M-864 CITY OF NORTH YORK DESIGNATED AS PARTS 1, 2,3, 4, 5, 15, 17, 22 AND 24 ON PLAN 66R16437 THE BOUNDARY OF THE WEST LIMIT OF GERVAIS DRIVE HAS BEEN CONFIRMED UNDER THE BOUNDARIES ACT BY  
PLAN BA-1365 REGISTERED AS D538 INSTRUMENT A721241. SUBJECT TO EASEMENT IN FAVOUR OF THE CORPORATION OF THE CITY OF NORTH YORK, OVER  
PART 17 ON PLAN 66R16437 IN A66700 TOGETHER WITH AND SUBJECT TO RIGHTSAND EASEMENTS CREATED IN SCHEDULE A OF DECLARATION D349755 , CITY OF TORONTO

*Address* TORONTO

*PIN* 12037 - 0381 LT *Interest/Estate* Fee Simple

*Description* UNIT 9, LEVEL A, METRO TORONTO CONDOMINIUM PLAN NO. 1037 AND ITS APPURTENANT INTEREST. THE DESCRIPTION OF THE CONDOMINIUM PROPERTY IS :  
PART OF BLOCK J ON PLAN M-864 CITY OF NORTH YORK DESIGNATED AS PARTS 1, 2,3, 4, 5, 15, 17, 22 AND 24 ON PLAN 66R16437 THE BOUNDARY OF THE WEST LIMIT OF GERVAIS DRIVE HAS BEEN CONFIRMED UNDER THE BOUNDARIES ACT BY  
PLAN BA-1365 REGISTERED AS D538 INSTRUMENT A721241. SUBJECT TO EASEMENT IN FAVOUR OF THE CORPORATION OF THE CITY OF NORTH YORK, OVER  
PART 17 ON PLAN 66R16437 IN A66700 TOGETHER WITH AND SUBJECT TO RIGHTSAND EASEMENTS CREATED IN SCHEDULE A OF DECLARATION D349755 , CITY OF TORONTO

*Address* TORONTO

*PIN* 12037 - 0382 LT *Interest/Estate* Fee Simple

*Description* UNIT 10, LEVEL A, METRO TORONTO CONDOMINIUM PLAN NO. 1037 AND ITS APPURTENANT INTEREST. THE DESCRIPTION OF THE CONDOMINIUM PROPERTY IS :  
PART OF BLOCK J ON PLAN M-864 CITY OF NORTH YORK DESIGNATED AS PARTS 1, 2,3, 4, 5, 15, 17, 22 AND 24 ON PLAN 66R16437 THE BOUNDARY OF THE WEST LIMIT OF GERVAIS DRIVE HAS BEEN CONFIRMED UNDER THE BOUNDARIES ACT BY  
PLAN BA-1365 REGISTERED AS D538 INSTRUMENT A721241. SUBJECT TO EASEMENT IN FAVOUR OF THE CORPORATION OF THE CITY OF NORTH YORK, OVER  
PART 17 ON PLAN 66R16437 IN A66700 TOGETHER WITH AND SUBJECT TO RIGHTSAND EASEMENTS CREATED IN SCHEDULE A OF DECLARATION D349755 , CITY OF TORONTO

*Address* TORONTO

*PIN* 12037 - 0383 LT *Interest/Estate* Fee Simple

*Description* UNIT 11, LEVEL A, METRO TORONTO CONDOMINIUM PLAN NO. 1037 AND ITS APPURTENANT INTEREST. THE DESCRIPTION OF THE CONDOMINIUM PROPERTY IS :  
PART OF BLOCK J ON PLAN M-864 CITY OF NORTH YORK DESIGNATED AS PARTS 1, 2,3, 4, 5, 15, 17, 22 AND 24 ON PLAN 66R16437 THE BOUNDARY OF THE WEST LIMIT OF GERVAIS DRIVE HAS BEEN CONFIRMED UNDER THE BOUNDARIES ACT BY  
PLAN BA-1365 REGISTERED AS D538 INSTRUMENT A721241. SUBJECT TO EASEMENT IN FAVOUR OF THE CORPORATION OF THE CITY OF NORTH YORK, OVER  
PART 17 ON PLAN 66R16437 IN A66700 TOGETHER WITH AND SUBJECT TO RIGHTSAND EASEMENTS CREATED IN SCHEDULE A OF DECLARATION D349755 , CITY OF TORONTO

*Address* TORONTO

*PIN* 12037 - 0384 LT *Interest/Estate* Fee Simple

*Description* UNIT 12, LEVEL A, METRO TORONTO CONDOMINIUM PLAN NO. 1037 AND ITS APPURTENANT INTEREST. THE DESCRIPTION OF THE CONDOMINIUM PROPERTY IS :  
PART OF BLOCK J ON PLAN M-864 CITY OF NORTH YORK DESIGNATED AS PARTS 1, 2,3, 4, 5, 15, 17, 22 AND 24 ON PLAN 66R16437 THE BOUNDARY OF THE WEST LIMIT OF GERVAIS DRIVE HAS BEEN CONFIRMED UNDER THE BOUNDARIES ACT BY  
PLAN BA-1365 REGISTERED AS D538 INSTRUMENT A721241. SUBJECT TO EASEMENT IN FAVOUR OF THE CORPORATION OF THE CITY OF NORTH YORK, OVER  
PART 17 ON PLAN 66R16437 IN A66700 TOGETHER WITH AND SUBJECT TO RIGHTSAND EASEMENTS CREATED IN SCHEDULE A OF DECLARATION D349755 , CITY OF TORONTO

*Address* TORONTO



**Properties**

*PIN* 12037 - 0385 LT *Interest/Estate* Fee Simple  
*Description* UNIT 13, LEVEL A, METRO TORONTO CONDOMINIUM PLAN NO. 1037 AND ITS APPURTENANT INTEREST. THE DESCRIPTION OF THE CONDOMINIUM PROPERTY IS:  
 PART OF BLOCK J ON PLAN M-864 CITY OF NORTH YORK DESIGNATED AS PARTS 1, 2,3, 4, 5, 15, 17, 22 AND 24 ON PLAN 66R16437 THE BOUNDARY OF THE WEST LIMIT OF GERVAIS DRIVE HAS BEEN CONFIRMED UNDER THE BOUNDARIES ACT BY  
 PLAN BA-1365 REGISTERED AS D538 INSTRUMENT A721241. SUBJECT TO EASEMENT IN FAVOUR OF THE CORPORATION OF THE CITY OF NORTH YORK,  
 OVER  
 PART 17 ON PLAN 66R16437 IN A66700 TOGETHER WITH AND SUBJECT TO RIGHTSAND EASEMENTS CREATED IN SCHEDULE A OF DECLARATION D349755 , CITY OF TORONTO  
*Address* TORONTO

*PIN* 12037 - 0386 LT *Interest/Estate* Fee Simple  
*Description* UNIT 14, LEVEL A, METRO TORONTO CONDOMINIUM PLAN NO. 1037 AND ITS APPURTENANT INTEREST. THE DESCRIPTION OF THE CONDOMINIUM PROPERTY IS:  
 PART OF BLOCK J ON PLAN M-864 CITY OF NORTH YORK DESIGNATED AS PARTS 1, 2,3, 4, 5, 15, 17, 22 AND 24 ON PLAN 66R16437 THE BOUNDARY OF THE WEST LIMIT OF GERVAIS DRIVE HAS BEEN CONFIRMED UNDER THE BOUNDARIES ACT BY  
 PLAN BA-1365 REGISTERED AS D538 INSTRUMENT A721241. SUBJECT TO EASEMENT IN FAVOUR OF THE CORPORATION OF THE CITY OF NORTH YORK,  
 OVER  
 PART 17 ON PLAN 66R16437 IN A66700 TOGETHER WITH AND SUBJECT TO RIGHTSAND EASEMENTS CREATED IN SCHEDULE A OF DECLARATION D349755 , CITY OF TORONTO  
*Address* TORONTO

*PIN* 12037 - 0387 LT *Interest/Estate* Fee Simple  
*Description* UNIT 15, LEVEL A, METRO TORONTO CONDOMINIUM PLAN NO. 1037 AND ITS APPURTENANT INTEREST. THE DESCRIPTION OF THE CONDOMINIUM PROPERTY IS:  
 PART OF BLOCK J ON PLAN M-864 CITY OF NORTH YORK DESIGNATED AS PARTS 1, 2,3, 4, 5, 15, 17, 22 AND 24 ON PLAN 66R16437 THE BOUNDARY OF THE WEST LIMIT OF GERVAIS DRIVE HAS BEEN CONFIRMED UNDER THE BOUNDARIES ACT BY  
 PLAN BA-1365 REGISTERED AS D538 INSTRUMENT A721241. SUBJECT TO EASEMENT IN FAVOUR OF THE CORPORATION OF THE CITY OF NORTH YORK,  
 OVER  
 PART 17 ON PLAN 66R16437 IN A66700 TOGETHER WITH AND SUBJECT TO RIGHTSAND EASEMENTS CREATED IN SCHEDULE A OF DECLARATION D349755 , CITY OF TORONTO  
*Address* TORONTO

*PIN* 12037 - 0388 LT *Interest/Estate* Fee Simple  
*Description* UNIT 16, LEVEL A, METRO TORONTO CONDOMINIUM PLAN NO. 1037 AND ITS APPURTENANT INTEREST. THE DESCRIPTION OF THE CONDOMINIUM PROPERTY IS:  
 PART OF BLOCK J ON PLAN M-864 CITY OF NORTH YORK DESIGNATED AS PARTS 1, 2,3, 4, 5, 15, 17, 22 AND 24 ON PLAN 66R16437 THE BOUNDARY OF THE WEST LIMIT OF GERVAIS DRIVE HAS BEEN CONFIRMED UNDER THE BOUNDARIES ACT BY  
 PLAN BA-1365 REGISTERED AS D538 INSTRUMENT A721241. SUBJECT TO EASEMENT IN FAVOUR OF THE CORPORATION OF THE CITY OF NORTH YORK,  
 OVER  
 PART 17 ON PLAN 66R16437 IN A66700 TOGETHER WITH AND SUBJECT TO RIGHTSAND EASEMENTS CREATED IN SCHEDULE A OF DECLARATION D349755 , CITY OF TORONTO  
*Address* TORONTO

*PIN* 12037 - 0389 LT *Interest/Estate* Fee Simple  
*Description* UNIT 17, LEVEL A, METRO TORONTO CONDOMINIUM PLAN NO. 1037 AND ITS APPURTENANT INTEREST. THE DESCRIPTION OF THE CONDOMINIUM PROPERTY IS:  
 PART OF BLOCK J ON PLAN M-864 CITY OF NORTH YORK DESIGNATED AS PARTS 1, 2,3, 4, 5, 15, 17, 22 AND 24 ON PLAN 66R16437 THE BOUNDARY OF THE WEST LIMIT OF GERVAIS DRIVE HAS BEEN CONFIRMED UNDER THE BOUNDARIES ACT BY  
 PLAN BA-1365 REGISTERED AS D538 INSTRUMENT A721241. SUBJECT TO EASEMENT IN FAVOUR OF THE CORPORATION OF THE CITY OF NORTH YORK,  
 OVER  
 PART 17 ON PLAN 66R16437 IN A66700 TOGETHER WITH AND SUBJECT TO RIGHTSAND EASEMENTS CREATED IN SCHEDULE A OF DECLARATION D349755 ,

**Properties**

Address CITY OF TORONTO  
 TORONTO

PIN 12037 - 0390 LT Interest/Estate Fee Simple

Description UNIT 18, LEVEL A, METRO TORONTO CONDOMINIUM PLAN NO. 1037 AND ITS APPURTENANT INTEREST. THE DESCRIPTION OF THE CONDOMINIUM PROPERTY IS:  
 PART OF BLOCK J ON PLAN M-864 CITY OF NORTH YORK DESIGNATED AS PARTS 1, 2,3, 4, 5, 15, 17, 22 AND 24 ON PLAN 66R16437 THE BOUNDARY OF THE WEST LIMIT OF GERVAIS DRIVE HAS BEEN CONFIRMED UNDER THE BOUNDARIES ACT BY  
 PLAN BA-1365 REGISTERED AS D538 INSTRUMENT A721241. SUBJECT TO EASEMENT IN FAVOUR OF THE CORPORATION OF THE CITY OF NORTH YORK, OVER  
 PART 17 ON PLAN 66R16437 IN A66700 TOGETHER WITH AND SUBJECT TO RIGHTSAND EASEMENTS CREATED IN SCHEDULE A OF DECLARATION D349755, CITY OF TORONTO

Address TORONTO

PIN 12037 - 0391 LT Interest/Estate Fee Simple

Description UNIT 19, LEVEL A, METRO TORONTO CONDOMINIUM PLAN NO. 1037 AND ITS APPURTENANT INTEREST. THE DESCRIPTION OF THE CONDOMINIUM PROPERTY IS:  
 PART OF BLOCK J ON PLAN M-864 CITY OF NORTH YORK DESIGNATED AS PARTS 1, 2,3, 4, 5, 15, 17, 22 AND 24 ON PLAN 66R16437 THE BOUNDARY OF THE WEST LIMIT OF GERVAIS DRIVE HAS BEEN CONFIRMED UNDER THE BOUNDARIES ACT BY  
 PLAN BA-1365 REGISTERED AS D538 INSTRUMENT A721241. SUBJECT TO EASEMENT IN FAVOUR OF THE CORPORATION OF THE CITY OF NORTH YORK, OVER  
 PART 17 ON PLAN 66R16437 IN A66700 TOGETHER WITH AND SUBJECT TO RIGHTSAND EASEMENTS CREATED IN SCHEDULE A OF DECLARATION D349755, CITY OF TORONTO

Address TORONTO

PIN 12037 - 0392 LT Interest/Estate Fee Simple

Description UNIT 20, LEVEL A, METRO TORONTO CONDOMINIUM PLAN NO. 1037 AND ITS APPURTENANT INTEREST. THE DESCRIPTION OF THE CONDOMINIUM PROPERTY IS:  
 PART OF BLOCK J ON PLAN M-864 CITY OF NORTH YORK DESIGNATED AS PARTS 1, 2,3, 4, 5, 15, 17, 22 AND 24 ON PLAN 66R16437 THE BOUNDARY OF THE WEST LIMIT OF GERVAIS DRIVE HAS BEEN CONFIRMED UNDER THE BOUNDARIES ACT BY  
 PLAN BA-1365 REGISTERED AS D538 INSTRUMENT A721241. SUBJECT TO EASEMENT IN FAVOUR OF THE CORPORATION OF THE CITY OF NORTH YORK, OVER  
 PART 17 ON PLAN 66R16437 IN A66700 TOGETHER WITH AND SUBJECT TO RIGHTSAND EASEMENTS CREATED IN SCHEDULE A OF DECLARATION D349755, CITY OF TORONTO

Address TORONTO

PIN 12037 - 0393 LT Interest/Estate Fee Simple

Description UNIT 21, LEVEL A, METRO TORONTO CONDOMINIUM PLAN NO. 1037 AND ITS APPURTENANT INTEREST. THE DESCRIPTION OF THE CONDOMINIUM PROPERTY IS:  
 PART OF BLOCK J ON PLAN M-864 CITY OF NORTH YORK DESIGNATED AS PARTS 1, 2,3, 4, 5, 15, 17, 22 AND 24 ON PLAN 66R16437 THE BOUNDARY OF THE WEST LIMIT OF GERVAIS DRIVE HAS BEEN CONFIRMED UNDER THE BOUNDARIES ACT BY  
 PLAN BA-1365 REGISTERED AS D536 INSTRUMENT A721241. SUBJECT TO EASEMENT IN FAVOUR OF THE CORPORATION OF THE CITY OF NORTH YORK, OVER  
 PART 17 ON PLAN 66R16437 IN A66700 TOGETHER WITH AND SUBJECT TO RIGHTSAND EASEMENTS CREATED IN SCHEDULE A OF DECLARATION D349755, CITY OF TORONTO

Address TORONTO

PIN 12037 - 0394 LT Interest/Estate Fee Simple

Description UNIT 22, LEVEL A, METRO TORONTO CONDOMINIUM PLAN NO. 1037 AND ITS APPURTENANT INTEREST. THE DESCRIPTION OF THE CONDOMINIUM PROPERTY IS:  
 PART OF BLOCK J ON PLAN M-864 CITY OF NORTH YORK DESIGNATED AS PARTS 1, 2,3, 4, 5, 15, 17, 22 AND 24 ON PLAN 66R16437 THE BOUNDARY OF THE WEST LIMIT OF GERVAIS DRIVE HAS BEEN CONFIRMED UNDER THE BOUNDARIES ACT BY  
 PLAN BA-1365 REGISTERED AS D538 INSTRUMENT A721241. SUBJECT TO

**Propertles**

EASEMENT IN FAVOUR OF THE CORPORATION OF THE CITY OF NORTH YORK,  
OVER  
PART 17 ON PLAN 66R16437 IN A66700 TOGETHER WITH AND SUBJECT TO  
RIGHTSAND EASEMENTS CREATED IN SCHEDULE A OF DECLARATION D349755 ,  
CITY OF TORONTO

*Address* TORONTO

*PIN* 12037 - 0395 LT *Interest/Estate* Fee Simple

*Description* UNIT 23, LEVEL A, METRO TORONTO CONDOMINIUM PLAN NO. 1037 AND ITS  
APPURTENANT INTEREST. THE DESCRIPTION OF THE CONDOMINIUM PROPERTY  
IS :  
PART OF BLOCK J ON PLAN M-864 CITY OF NORTH YORK DESIGNATED AS PARTS 1,  
2,3, 4, 5, 15, 17, 22 AND 24 ON PLAN 66R16437 THE BOUNDARY OF THE WEST  
LIMIT OF GERVAIS DRIVE HAS BEEN CONFIRMED UNDER THE BOUNDARIES ACT  
BY  
PLAN BA-1365 REGISTERED AS D538 INSTRUMENT A721241. SUBJECT TO  
EASEMENT IN FAVOUR OF THE CORPORATION OF THE CITY OF NORTH YORK,  
OVER  
PART 17 ON PLAN 66R16437 IN A66700 TOGETHER WITH AND SUBJECT TO  
RIGHTSAND EASEMENTS CREATED IN SCHEDULE A OF DECLARATION D349755 ,  
CITY OF TORONTO

*Address* TORONTO

*PIN* 12037 - 0396 LT *Interest/Estate* Fee Simple

*Description* UNIT 24, LEVEL A, METRO TORONTO CONDOMINIUM PLAN NO. 1037 AND ITS  
APPURTENANT INTEREST. THE DESCRIPTION OF THE CONDOMINIUM PROPERTY  
IS :  
PART OF BLOCK J ON PLAN M-864 CITY OF NORTH YORK DESIGNATED AS PARTS 1,  
2,3, 4, 5, 15, 17, 22 AND 24 ON PLAN 66R16437 THE BOUNDARY OF THE WEST  
LIMIT OF GERVAIS DRIVE HAS BEEN CONFIRMED UNDER THE BOUNDARIES ACT  
BY  
PLAN BA-1365 REGISTERED AS D538 INSTRUMENT A721241. SUBJECT TO  
EASEMENT IN FAVOUR OF THE CORPORATION OF THE CITY OF NORTH YORK,  
OVER  
PART 17 ON PLAN 66R16437 IN A66700 TOGETHER WITH AND SUBJECT TO  
RIGHTSAND EASEMENTS CREATED IN SCHEDULE A OF DECLARATION D349755 ,  
CITY OF TORONTO

*Address* TORONTO

*PIN* 12037 - 0397 LT *Interest/Estate* Fee Simple

*Description* UNIT 25, LEVEL A, METRO TORONTO CONDOMINIUM PLAN NO. 1037 AND ITS  
APPURTENANT INTEREST. THE DESCRIPTION OF THE CONDOMINIUM PROPERTY  
IS :  
PART OF BLOCK J ON PLAN M-864 CITY OF NORTH YORK DESIGNATED AS PARTS 1,  
2,3, 4, 5, 15, 17, 22 AND 24 ON PLAN 66R16437 THE BOUNDARY OF THE WEST  
LIMIT OF GERVAIS DRIVE HAS BEEN CONFIRMED UNDER THE BOUNDARIES ACT  
BY  
PLAN BA-1365 REGISTERED AS D538 INSTRUMENT A721241. SUBJECT TO  
EASEMENT IN FAVOUR OF THE CORPORATION OF THE CITY OF NORTH YORK,  
OVER  
PART 17 ON PLAN 66R16437 IN A66700 TOGETHER WITH AND SUBJECT TO  
RIGHTSAND EASEMENTS CREATED IN SCHEDULE A OF DECLARATION D349755 ,  
CITY OF TORONTO

*Address* TORONTO

*PIN* 12037 - 0398 LT *Interest/Estate* Fee Simple

*Description* UNIT 26, LEVEL A, METRO TORONTO CONDOMINIUM PLAN NO. 1037 AND ITS  
APPURTENANT INTEREST. THE DESCRIPTION OF THE CONDOMINIUM PROPERTY  
IS :  
PART OF BLOCK J ON PLAN M-864 CITY OF NORTH YORK DESIGNATED AS PARTS 1,  
2,3, 4, 5, 15, 17, 22 AND 24 ON PLAN 66R16437 THE BOUNDARY OF THE WEST  
LIMIT OF GERVAIS DRIVE HAS BEEN CONFIRMED UNDER THE BOUNDARIES ACT  
BY  
PLAN BA-1365 REGISTERED AS D538 INSTRUMENT A721241. SUBJECT TO  
EASEMENT IN FAVOUR OF THE CORPORATION OF THE CITY OF NORTH YORK,  
OVER  
PART 17 ON PLAN 66R16437 IN A66700 TOGETHER WITH AND SUBJECT TO  
RIGHTSAND EASEMENTS CREATED IN SCHEDULE A OF DECLARATION D349755 ,  
CITY OF TORONTO

*Address* TORONTO

*PIN* 12037 - 0399 LT *Interest/Estate* Fee Simple

*Description* UNIT 27, LEVEL A, METRO TORONTO CONDOMINIUM PLAN NO. 1037 AND ITS  
APPURTENANT INTEREST. THE DESCRIPTION OF THE CONDOMINIUM PROPERTY  
IS :  
PART OF BLOCK J ON PLAN M-864 CITY OF NORTH YORK DESIGNATED AS PARTS 1,  
2,3, 4, 5, 15, 17, 22 AND 24 ON PLAN 86R16437 THE BOUNDARY OF THE WEST

**Properties**

LIMIT OF GERVAIS DRIVE HAS BEEN CONFIRMED UNDER THE BOUNDARIES ACT BY  
PLAN BA-1365 REGISTERED AS D538 INSTRUMENT A721241. SUBJECT TO EASEMENT IN FAVOUR OF THE CORPORATION OF THE CITY OF NORTH YORK, OVER  
PART 17 ON PLAN 66R16437 IN A66700 TOGETHER WITH AND SUBJECT TO RIGHTSAND EASEMENTS CREATED IN SCHEDULE A OF DECLARATION D349755 , CITY OF TORONTO

*Address* TORONTO

*PIN* 12037 - 0400 LT *Interest/Estate* Fee Simple

*Description* UNIT 28, LEVEL A, METRO TORONTO CONDOMINIUM PLAN NO. 1037 AND ITS APPURTENANT INTEREST. THE DESCRIPTION OF THE CONDOMINIUM PROPERTY IS:  
PART OF BLOCK J ON PLAN M-864 CITY OF NORTH YORK DESIGNATED AS PARTS 1, 2,3, 4, 5, 15, 17, 22 AND 24 ON PLAN 66R16437 THE BOUNDARY OF THE WEST LIMIT OF GERVAIS DRIVE HAS BEEN CONFIRMED UNDER THE BOUNDARIES ACT BY  
PLAN BA-1365 REGISTERED AS D538 INSTRUMENT A721241. SUBJECT TO EASEMENT IN FAVOUR OF THE CORPORATION OF THE CITY OF NORTH YORK, OVER  
PART 17 ON PLAN 66R16437 IN A66700 TOGETHER WITH AND SUBJECT TO RIGHTSAND EASEMENTS CREATED IN SCHEDULE A OF DECLARATION D349755 , CITY OF TORONTO

*Address* TORONTO

*PIN* 12037 - 0401 LT *Interest/Estate* Fee Simple

*Description* UNIT 29, LEVEL A, METRO TORONTO CONDOMINIUM PLAN NO. 1037 AND ITS APPURTENANT INTEREST. THE DESCRIPTION OF THE CONDOMINIUM PROPERTY IS:  
PART OF BLOCK J ON PLAN M-864 CITY OF NORTH YORK DESIGNATED AS PARTS 1, 2,3, 4, 5, 15, 17, 22 AND 24 ON PLAN 66R16437 THE BOUNDARY OF THE WEST LIMIT OF GERVAIS DRIVE HAS BEEN CONFIRMED UNDER THE BOUNDARIES ACT BY  
PLAN BA-1365 REGISTERED AS D538 INSTRUMENT A721241. SUBJECT TO EASEMENT IN FAVOUR OF THE CORPORATION OF THE CITY OF NORTH YORK, OVER  
PART 17 ON PLAN 66R16437 IN A66700 TOGETHER WITH AND SUBJECT TO RIGHTSAND EASEMENTS CREATED IN SCHEDULE A OF DECLARATION D349755 , CITY OF TORONTO

*Address* TORONTO

*PIN* 12037 - 0402 LT *Interest/Estate* Fee Simple

*Description* UNIT 30, LEVEL A, METRO TORONTO CONDOMINIUM PLAN NO. 1037 AND ITS APPURTENANT INTEREST. THE DESCRIPTION OF THE CONDOMINIUM PROPERTY IS:  
PART OF BLOCK J ON PLAN M-864 CITY OF NORTH YORK DESIGNATED AS PARTS 1, 2,3, 4, 5, 15, 17, 22 AND 24 ON PLAN 66R16437 THE BOUNDARY OF THE WEST LIMIT OF GERVAIS DRIVE HAS BEEN CONFIRMED UNDER THE BOUNDARIES ACT BY  
PLAN BA-1365 REGISTERED AS D538 INSTRUMENT A721241. SUBJECT TO EASEMENT IN FAVOUR OF THE CORPORATION OF THE CITY OF NORTH YORK, OVER  
PART 17 ON PLAN 66R16437 IN A66700 TOGETHER WITH AND SUBJECT TO RIGHTSAND EASEMENTS CREATED IN SCHEDULE A OF DECLARATION D349755 , CITY OF TORONTO

*Address* TORONTO

*PIN* 12037 - 0403 LT *Interest/Estate* Fee Simple

*Description* UNIT 31, LEVEL A, METRO TORONTO CONDOMINIUM PLAN NO. 1037 AND ITS APPURTENANT INTEREST. THE DESCRIPTION OF THE CONDOMINIUM PROPERTY IS:  
PART OF BLOCK J ON PLAN M-864 CITY OF NORTH YORK DESIGNATED AS PARTS 1, 2,3, 4, 5, 15, 17, 22 AND 24 ON PLAN 66R16437 THE BOUNDARY OF THE WEST LIMIT OF GERVAIS DRIVE HAS BEEN CONFIRMED UNDER THE BOUNDARIES ACT BY  
PLAN BA-1365 REGISTERED AS D538 INSTRUMENT A721241. SUBJECT TO EASEMENT IN FAVOUR OF THE CORPORATION OF THE CITY OF NORTH YORK, OVER  
PART 17 ON PLAN 66R16437 IN A66700 TOGETHER WITH AND SUBJECT TO RIGHTSAND EASEMENTS CREATED IN SCHEDULE A OF DECLARATION D349755 , CITY OF TORONTO

*Address* TORONTO

*PIN* 12037 - 0404 LT *Interest/Estate* Fee Simple

*Description* UNIT 32, LEVEL A, METRO TORONTO CONDOMINIUM PLAN NO. 1037 AND ITS

**Properties**

APPURTENANT INTEREST. THE DESCRIPTION OF THE CONDOMINIUM PROPERTY IS:  
 PART OF BLOCK J ON PLAN M-864 CITY OF NORTH YORK DESIGNATED AS PARTS 1, 2,3, 4, 5, 15, 17, 22 AND 24 ON PLAN 66R16437 THE BOUNDARY OF THE WEST LIMIT OF GERVAIS DRIVE HAS BEEN CONFIRMED UNDER THE BOUNDARIES ACT BY  
 PLAN BA-1365 REGISTERED AS D538 INSTRUMENT A721241. SUBJECT TO EASEMENT IN FAVOUR OF THE CORPORATION OF THE CITY OF NORTH YORK, OVER  
 PART 17 ON PLAN 66R16437 IN A66700 TOGETHER WITH AND SUBJECT TO RIGHTSAND EASEMENTS CREATED IN SCHEDULE A OF DECLARATION D349755 , CITY OF TORONTO

*Address* TORONTO

*PIN* 12037 - 0405 LT *Interest/Estate* Fee Simple

*Description* UNIT 33, LEVEL A, METRO TORONTO CONDDMINIUM PLAN NO. 1037 AND ITS APPURTENANT INTEREST. THE DESCRIPTION OF THE CONDOMINIUM PROPERTY IS:  
 PART OF BLOCK J ON PLAN M-864 CITY OF NORTH YORK DESIGNATED AS PARTS 1, 2,3, 4, 5, 15, 17, 22 AND 24 ON PLAN 66R16437 THE BOUNDARY OF THE WEST LIMIT OF GERVAIS DRIVE HAS BEEN CONFIRMED UNDER THE BOUNDARIES ACT BY  
 PLAN BA-1365 REGISTERED AS D538 INSTRUMENT A721241. SUBJECT TO EASEMENT IN FAVOUR OF THE CORPORATION OF THE CITY OF NORTH YORK, OVER  
 PART 17 ON PLAN 66R16437 IN A66700 TOGETHER WITH AND SUBJECT TO RIGHTSAND EASEMENTS CREATED IN SCHEDULE A OF DECLARATION D349755 , CITY OF TORONTO

*Address* TORONTO

*PIN* 12037 - 0406 LT *Interest/Estate* Fee Simple

*Description* UNIT 34, LEVEL A, METRO TORONTO CONDOMINIUM PLAN NO. 1037 AND ITS APPURTENANT INTEREST. THE DESCRIPTION OF THE CONDOMINIUM PROPERTY IS:  
 PART OF BLOCK J ON PLAN M-864 CITY OF NORTH YORK DESIGNATED AS PARTS 1, 2,3, 4, 5, 15, 17, 22 AND 24 ON PLAN 66R16437 THE BOUNDARY OF THE WEST LIMIT OF GERVAIS DRIVE HAS BEEN CONFIRMED UNDER THE BOUNDARIES ACT BY  
 PLAN BA-1365 REGISTERED AS D538 INSTRUMENT A721241. SUBJECT TO EASEMENT IN FAVOUR OF THE CORPORATION OF THE CITY OF NORTH YORK, OVER  
 PART 17 ON PLAN 66R16437 IN A66700 TOGETHER WITH AND SUBJECT TO RIGHTSAND EASEMENTS CREATED IN SCHEDULE A OF DECLARATION D349755 , CITY OF TORONTO

*Address* TORONTO

*PIN* 12037 - 0407 LT *Interest/Estate* Fee Simple

*Description* UNIT 35, LEVEL A, METRO TORONTO CONDOMINIUM PLAN NO. 1037 AND ITS APPURTENANT INTEREST. THE DESCRIPTION OF THE CONDOMINIUM PROPERTY IS:  
 PART OF BLOCK J ON PLAN M-864 CITY OF NORTH YORK DESIGNATED AS PARTS 1, 2,3, 4, 5, 15, 17, 22 AND 24 ON PLAN 66R16437 THE BOUNDARY OF THE WEST LIMIT OF GERVAIS DRIVE HAS BEEN CONFIRMED UNDER THE BOUNDARIES ACT BY  
 PLAN BA-1365 REGISTERED AS D538 INSTRUMENT A721241. SUBJECT TO EASEMENT IN FAVOUR OF THE CORPORATION OF THE CITY OF NORTH YORK, OVER  
 PART 17 ON PLAN 66R16437 IN A66700 TOGETHER WITH AND SUBJECT TO RIGHTSAND EASEMENTS CREATED IN SCHEDULE A OF DECLARATION D349755 , CITY OF TORONTO

*Address* TORONTO

*PIN* 12037 - 0408 LT *Interest/Estate* Fee Simple

*Description* UNIT 36, LEVEL A, METRO TORONTO CONDOMINIUM PLAN NO. 1037 AND ITS APPURTENANT INTEREST. THE DESCRIPTION OF THE CONDDMINIUM PROPERTY IS:  
 PART OF BLOCK J ON PLAN M-864 CITY OF NORTH YORK DESIGNATED AS PARTS 1, 2,3, 4, 5, 15, 17, 22 AND 24 ON PLAN 66R16437 THE BOUNDARY OF THE WEST LIMIT OF GERVAIS DRIVE HAS BEEN CONFIRMED UNDER THE BOUNDARIES ACT BY  
 PLAN BA-1365 REGISTERED AS D538 INSTRUMENT A721241. SUBJECT TO EASEMENT IN FAVOUR OF THE CORPORATION OF THE CITY OF NORTH YORK, OVER  
 PART 17 ON PLAN 66R16437 IN A66700 TOGETHER WITH AND SUBJECT TO RIGHTSAND EASEMENTS CREATED IN SCHEDULE A OF DECLARATION D349755 , CITY OF TORONTO

*Address* TORONTO

**Properties**

*PIN* 12037 - 0409 LT *Interest/Estate* Fee Simple  
*Description* UNIT 37, LEVEL A, METRO TORONTO CONDOMINIUM PLAN NO. 1037 AND ITS APPURTENANT INTEREST. THE DESCRIPTION OF THE CONDOMINIUM PROPERTY IS:  
 PART OF BLOCK J ON PLAN M-864 CITY OF NORTH YORK DESIGNATED AS PARTS 1, 2,3, 4, 5, 15, 17, 22 AND 24 ON PLAN 66R16437 THE BOUNDARY OF THE WEST LIMIT OF GERVAIS DRIVE HAS BEEN CONFIRMED UNDER THE BOUNDARIES ACT BY  
 PLAN BA-1365 REGISTERED AS D538 INSTRUMENT A721241. SUBJECT TO EASEMENT IN FAVOUR OF THE CORPORATION OF THE CITY OF NORTH YORK, OVER  
 PART 17 ON PLAN 66R16437 IN A66700 TOGETHER WITH AND SUBJECT TO RIGHTSAND EASEMENTS CREATED IN SCHEDULE A OF DECLARATION D349755, CITY OF TORONTO  
*Address* TORONTO

*PIN* 12037 - 0410 LT *Interest/Estate* Fee Simple  
*Description* UNIT 38, LEVEL A, METRO TORONTO CONDOMINIUM PLAN NO. 1037 AND ITS APPURTENANT INTEREST. THE DESCRIPTION OF THE CONDOMINIUM PROPERTY IS:  
 PART OF BLOCK J ON PLAN M-864 CITY OF NORTH YORK DESIGNATED AS PARTS 1, 2,3, 4, 5, 15, 17, 22 AND 24 ON PLAN 66R16437 THE BOUNDARY OF THE WEST LIMIT OF GERVAIS DRIVE HAS BEEN CONFIRMED UNDER THE BOUNDARIES ACT BY  
 PLAN BA-1365 REGISTERED AS D538 INSTRUMENT A721241. SUBJECT TO EASEMENT IN FAVOUR OF THE CORPORATION OF THE CITY OF NORTH YORK, OVER  
 PART 17 ON PLAN 66R16437 IN A66700 TOGETHER WITH AND SUBJECT TO RIGHTSAND EASEMENTS CREATED IN SCHEDULE A OF DECLARATION D349755, CITY OF TORONTO  
*Address* TORONTO

*PIN* 12037 - 0411 LT *Interest/Estate* Fee Simple  
*Description* UNIT 39, LEVEL A, METRO TORONTO CONDOMINIUM PLAN NO. 1037 AND ITS APPURTENANT INTEREST. THE DESCRIPTION OF THE CONDOMINIUM PROPERTY IS:  
 PART OF BLOCK J ON PLAN M-864 CITY OF NORTH YORK DESIGNATED AS PARTS 1, 2,3, 4, 5, 15, 17, 22 AND 24 ON PLAN 66R16437 THE BOUNDARY OF THE WEST LIMIT OF GERVAIS DRIVE HAS BEEN CONFIRMED UNDER THE BOUNDARIES ACT BY  
 PLAN BA-1365 REGISTERED AS D538 INSTRUMENT A721241. SUBJECT TO EASEMENT IN FAVOUR OF THE CORPORATION OF THE CITY OF NORTH YORK, OVER  
 PART 17 ON PLAN 66R16437 IN A66700 TOGETHER WITH AND SUBJECT TO RIGHTSAND EASEMENTS CREATED IN SCHEDULE A OF DECLARATION D349755, CITY OF TORONTO  
*Address* TORONTO

*PIN* 12037 - 0412 LT *Interest/Estate* Fee Simple  
*Description* UNIT 40, LEVEL A, METRO TORONTO CONDOMINIUM PLAN NO. 1037 AND ITS APPURTENANT INTEREST. THE DESCRIPTION OF THE CONDOMINIUM PROPERTY IS:  
 PART OF BLOCK J ON PLAN M-864 CITY OF NORTH YORK DESIGNATED AS PARTS 1, 2,3, 4, 5, 15, 17, 22 AND 24 ON PLAN 66R16437 THE BOUNDARY OF THE WEST LIMIT OF GERVAIS DRIVE HAS BEEN CONFIRMED UNDER THE BOUNDARIES ACT BY  
 PLAN BA-1365 REGISTERED AS D538 INSTRUMENT A721241. SUBJECT TO EASEMENT IN FAVOUR OF THE CORPORATION OF THE CITY OF NORTH YORK, OVER  
 PART 17 ON PLAN 66R16437 IN A66700 TOGETHER WITH AND SUBJECT TO RIGHTSAND EASEMENTS CREATED IN SCHEDULE A OF DECLARATION D349755, CITY OF TORONTO  
*Address* TORONTO

*PIN* 12037 - 0413 LT *Interest/Estate* Fee Simple  
*Description* UNIT 41, LEVEL A, METRO TORONTO CONDOMINIUM PLAN NO. 1037 AND ITS APPURTENANT INTEREST. THE DESCRIPTION OF THE CONDOMINIUM PROPERTY IS:  
 PART OF BLOCK J ON PLAN M-864 CITY OF NORTH YORK DESIGNATED AS PARTS 1, 2,3, 4, 5, 15, 17, 22 AND 24 ON PLAN 66R16437 THE BOUNDARY OF THE WEST LIMIT OF GERVAIS DRIVE HAS BEEN CONFIRMED UNDER THE BOUNDARIES ACT BY  
 PLAN BA-1365 REGISTERED AS D538 INSTRUMENT A721241. SUBJECT TO EASEMENT IN FAVOUR OF THE CORPORATION OF THE CITY OF NORTH YORK, OVER  
 PART 17 ON PLAN 66R16437 IN A66700 TOGETHER WITH AND SUBJECT TO RIGHTSAND EASEMENTS CREATED IN SCHEDULE A OF DECLARATION D349755, CITY OF TORONTO

**Properties**

Address CITY OF TORONTO  
 TORONTO

PIN 12037 - 0414 LT Interest/Estate Fee Simple

Description UNIT 42, LEVEL A, METRO TORONTO CONDOMINIUM PLAN NO. 1037 AND ITS APPURTENANT INTEREST. THE DESCRIPTION OF THE CONDOMINIUM PROPERTY IS:  
 PART OF BLOCK J ON PLAN M-864 CITY OF NORTH YORK DESIGNATED AS PARTS 1, 2,3, 4, 5, 15, 17, 22 AND 24 ON PLAN 66R16437 THE BOUNDARY OF THE WEST LIMIT OF GERVAIS DRIVE HAS BEEN CONFIRMED UNDER THE BOUNDARIES ACT BY  
 PLAN BA-1365 REGISTERED AS D538 INSTRUMENT A721241. SUBJECT TO EASEMENT IN FAVOUR OF THE CORPORATION OF THE CITY OF NORTH YORK, OVER  
 PART 17 ON PLAN 66R16437 IN A66700 TOGETHER WITH AND SUBJECT TO RIGHTSAND EASEMENTS CREATED IN SCHEDULE A OF DECLARATION D349755 , CITY OF TORONTO

Address TORONTO

PIN 12037 - 0415 LT Interest/Estate Fee Simple

Description UNIT 43, LEVEL A, METRO TORONTO CONDOMINIUM PLAN NO. 1037 AND ITS APPURTENANT INTEREST. THE DESCRIPTION OF THE CONDOMINIUM PROPERTY IS:  
 PART OF BLOCK J ON PLAN M-864 CITY OF NORTH YORK DESIGNATED AS PARTS 1, 2,3, 4, 5, 15, 17, 22 AND 24 ON PLAN 66R16437 THE BOUNDARY OF THE WEST LIMIT OF GERVAIS DRIVE HAS BEEN CONFIRMED UNDER THE BOUNDARIES ACT BY  
 PLAN BA-1365 REGISTERED AS D538 INSTRUMENT A721241. SUBJECT TO EASEMENT IN FAVOUR OF THE CORPORATION OF THE CITY OF NORTH YORK, OVER  
 PART 17 ON PLAN 66R16437 IN A66700 TOGETHER WITH AND SUBJECT TO RIGHTSAND EASEMENTS CREATED IN SCHEDULE A OF DECLARATION D349755 , CITY OF TORONTO

Address TORONTO

PIN 12037 - 0416 LT Interest/Estate Fee Simple

Description UNIT 44, LEVEL A, METRO TORONTO CONDOMINIUM PLAN NO. 1037 AND ITS APPURTENANT INTEREST. THE DESCRIPTION OF THE CONDOMINIUM PROPERTY IS:  
 PART OF BLOCK J ON PLAN M-864 CITY OF NORTH YORK DESIGNATED AS PARTS 1, 2,3, 4, 5, 15, 17, 22 AND 24 ON PLAN 66R16437 THE BOUNDARY OF THE WEST LIMIT OF GERVAIS DRIVE HAS BEEN CONFIRMED UNDER THE BOUNDARIES ACT BY  
 PLAN BA-1365 REGISTERED AS D538 INSTRUMENT A721241. SUBJECT TO EASEMENT IN FAVOUR OF THE CORPORATION OF THE CITY OF NORTH YORK, OVER  
 PART 17 ON PLAN 66R16437 IN A66700 TOGETHER WITH AND SUBJECT TO RIGHTSAND EASEMENTS CREATED IN SCHEDULE A OF DECLARATION D349755 , CITY OF TORONTO

Address TORONTO

PIN 12037 - 0417 LT Interest/Estate Fee Simple

Description UNIT 45, LEVEL A, METRO TORONTO CONDOMINIUM PLAN NO. 1037 AND ITS APPURTENANT INTEREST. THE DESCRIPTION OF THE CONDOMINIUM PROPERTY IS:  
 PART OF BLOCK J ON PLAN M-864 CITY OF NORTH YORK DESIGNATED AS PARTS 1, 2,3, 4, 5, 15, 17, 22 AND 24 ON PLAN 66R16437 THE BOUNDARY OF THE WEST LIMIT OF GERVAIS DRIVE HAS BEEN CONFIRMED UNDER THE BOUNDARIES ACT BY  
 PLAN BA-1365 REGISTERED AS D538 INSTRUMENT A721241. SUBJECT TO EASEMENT IN FAVOUR OF THE CORPORATION OF THE CITY OF NORTH YORK, OVER  
 PART 17 ON PLAN 66R16437 IN A66700 TOGETHER WITH AND SUBJECT TO RIGHTSAND EASEMENTS CREATED IN SCHEDULE A OF DECLARATION D349755 , CITY OF TORONTO

Address TORONTO

PIN 12037 - 0418 LT Interest/Estate Fee Simple

Description UNIT 46, LEVEL A, METRO TORONTO CONDOMINIUM PLAN NO. 1037 AND ITS APPURTENANT INTEREST. THE DESCRIPTION OF THE CONDOMINIUM PROPERTY IS:  
 PART OF BLOCK J ON PLAN M-864 CITY OF NORTH YORK DESIGNATED AS PARTS 1, 2,3, 4, 5, 15, 17, 22 AND 24 ON PLAN 66R16437 THE BOUNDARY OF THE WEST LIMIT OF GERVAIS DRIVE HAS BEEN CONFIRMED UNDER THE BOUNDARIES ACT BY  
 PLAN BA-1365 REGISTERED AS D538 INSTRUMENT A721241. SUBJECT TO

**Properties**

EASEMENT IN FAVOUR OF THE CORPORATION OF THE CITY OF NORTH YORK,  
OVER  
PART 17 ON PLAN 66R16437 IN A66700 TOGETHER WITH AND SUBJECT TO  
RIGHTSAND EASEMENTS CREATED IN SCHEDULE A OF DECLARATION D349755 ,  
CITY OF TORONTO

*Address* TORONTO

*PIN* 12037 - 0419 LT *Interest/Estate* Fee Simple

*Description* UNIT 47, LEVEL A, METRO TORONTO CONDOMINIUM PLAN NO. 1037 AND ITS  
APPURTENANT INTEREST. THE DESCRIPTION OF THE CONDOMINIUM PROPERTY  
IS:

PART OF BLOCK J ON PLAN M-864 CITY OF NORTH YORK DESIGNATED AS PARTS 1,  
2,3, 4, 5, 15, 17, 22 AND 24 ON PLAN 66R16437 THE BOUNDARY OF THE WEST  
LIMIT OF GERVAIS DRIVE HAS BEEN CONFIRMED UNDER THE BOUNDARIES ACT  
BY

PLAN BA-1365 REGISTERED AS D538 INSTRUMENT A721241. SUBJECT TO  
EASEMENT IN FAVOUR OF THE CORPORATION OF THE CITY OF NORTH YORK,  
OVER

PART 17 ON PLAN 66R16437 IN A66700 TOGETHER WITH AND SUBJECT TO  
RIGHTSAND EASEMENTS CREATED IN SCHEDULE A OF DECLARATION D349755 ,  
CITY OF TORONTO

*Address* TORONTO

*PIN* 12037 - 0420 LT *Interest/Estate* Fee Simple

*Description* UNIT 48, LEVEL A, METRO TORONTO CONDOMINIUM PLAN NO. 1037 AND ITS  
APPURTENANT INTEREST. THE DESCRIPTION OF THE CONDOMINIUM PROPERTY  
IS:

PART OF BLOCK J ON PLAN M-864 CITY OF NORTH YORK DESIGNATED AS PARTS 1,  
2,3, 4, 5, 15, 17, 22 AND 24 ON PLAN 66R16437 THE BOUNDARY OF THE WEST  
LIMIT OF GERVAIS DRIVE HAS BEEN CONFIRMED UNDER THE BOUNDARIES ACT  
BY

PLAN BA-1365 REGISTERED AS D538 INSTRUMENT A721241. SUBJECT TO  
EASEMENT IN FAVOUR OF THE CORPORATION OF THE CITY OF NORTH YORK,  
OVER

PART 17 ON PLAN 66R16437 IN A66700 TOGETHER WITH AND SUBJECT TO  
RIGHTSAND EASEMENTS CREATED IN SCHEDULE A OF DECLARATION D349755 ,  
CITY OF TORONTO

*Address* TORONTO

*PIN* 12037 - 0421 LT *Interest/Estate* Fee Simple

*Description* UNIT 49, LEVEL A, METRO TORONTO CONDOMINIUM PLAN NO. 1037 AND ITS  
APPURTENANT INTEREST. THE DESCRIPTION OF THE CONDOMINIUM PROPERTY  
IS:

PART OF BLOCK J ON PLAN M-864 CITY OF NORTH YORK DESIGNATED AS PARTS 1,  
2,3, 4, 5, 15, 17, 22 AND 24 ON PLAN 66R16437 THE BOUNDARY OF THE WEST  
LIMIT OF GERVAIS DRIVE HAS BEEN CONFIRMED UNDER THE BOUNDARIES ACT  
BY

PLAN BA-1365 REGISTERED AS D538 INSTRUMENT A721241. SUBJECT TO  
EASEMENT IN FAVOUR OF THE CORPORATION OF THE CITY OF NORTH YORK,  
OVER

PART 17 ON PLAN 66R16437 IN A66700 TOGETHER WITH AND SUBJECT TO  
RIGHTSAND EASEMENTS CREATED IN SCHEDULE A OF DECLARATION D349755 ,  
CITY OF TORONTO

*Address* TORONTO

*PIN* 12037 - 0422 LT *Interest/Estate* Fee Simple

*Description* UNIT 50, LEVEL A, METRO TORONTO CONDOMINIUM PLAN NO. 1037 AND ITS  
APPURTENANT INTEREST. THE DESCRIPTION OF THE CONDOMINIUM PROPERTY  
IS:

PART OF BLOCK J ON PLAN M-864 CITY OF NORTH YORK DESIGNATED AS PARTS 1,  
2,3, 4, 5, 15, 17, 22 AND 24 ON PLAN 66R16437 THE BOUNDARY OF THE WEST  
LIMIT OF GERVAIS DRIVE HAS BEEN CONFIRMED UNDER THE BOUNDARIES ACT  
BY

PLAN BA-1365 REGISTERED AS D538 INSTRUMENT A721241. SUBJECT TO  
EASEMENT IN FAVOUR OF THE CORPORATION OF THE CITY OF NORTH YORK,  
OVER

PART 17 ON PLAN 66R16437 IN A66700 TOGETHER WITH AND SUBJECT TO  
RIGHTSAND EASEMENTS CREATED IN SCHEDULE A OF DECLARATION D349755 ,  
CITY OF TORONTO

*Address* TORONTO

*PIN* 12037 - 0423 LT *Interest/Estate* Fee Simple

*Description* UNIT 51, LEVEL A, METRO TORONTO CONDOMINIUM PLAN NO. 1037 AND ITS  
APPURTENANT INTEREST. THE DESCRIPTION OF THE CONDOMINIUM PROPERTY  
IS:

PART OF BLOCK J ON PLAN M-864 CITY OF NORTH YORK DESIGNATED AS PARTS 1,  
2,3, 4, 5, 15, 17, 22 AND 24 ON PLAN 66R16437 THE BOUNDARY OF THE WEST



**Properties**

LIMIT OF GERVAIS DRIVE HAS BEEN CONFIRMED UNDER THE BOUNDARIES ACT BY  
PLAN BA-1365 REGISTERED AS D538 INSTRUMENT A721241. SUBJECT TO EASEMENT IN FAVOUR OF THE CORPORATION OF THE CITY OF NORTH YORK, OVER  
PART 17 ON PLAN 66R16437 IN A66700 TOGETHER WITH AND SUBJECT TO RIGHTSAND EASEMENTS CREATED IN SCHEDULE A OF DECLARATION D349755 , CITY OF TORONTO

*Address* TORONTO

*PIN* 12037 - 0424 LT *Interest/Estate* Fee Simple

*Description* UNIT 52, LEVEL A, METRO TORONTO CONDOMINIUM PLAN NO. 1037 AND ITS APPURTENANT INTEREST. THE DESCRIPTION OF THE CONDOMINIUM PRDPROPERTY IS :  
PART OF BLOCK J ON PLAN M-864 CITY OF NORTH YORK DESIGNATED AS PARTS 1, 2,3, 4, 5, 15, 17, 22 AND 24 ON PLAN 66R16437 THE BOUNDARY OF THE WEST LIMIT OF GERVAIS DRIVE HAS BEEN CONFIRMED UNDER THE BOUNDARIES ACT BY  
PLAN BA-1365 REGISTERED AS D538 INSTRUMENT A721241. SUBJECT TO EASEMENT IN FAVOUR OF THE CORPORATION OF THE CITY OF NORTH YORK, OVER  
PART 17 ON PLAN 66R16437 IN A66700 TOGETHER WITH AND SUBJECT TO RIGHTSAND EASEMENTS CREATED IN SCHEDULE A OF DECLARATION D349755 , CITY OF TORONTO

*Address* TORONTO

*PIN* 12037 - 0425 LT *Interest/Estate* Fee Simple

*Description* UNIT 53, LEVEL A, METRO TORONTO CONDOMINIUM PLAN NO. 1037 AND ITS APPURTENANT INTEREST. THE DESCRIPTION OF THE CONDOMINIUM PROPERTY IS :  
PART OF BLOCK J ON PLAN M-864 CITY OF NORTH YORK DESIGNATED AS PARTS 1, 2,3, 4, 5, 15, 17, 22 AND 24 ON PLAN 66R16437 THE BOUNDARY OF THE WEST LIMIT OF GERVAIS DRIVE HAS BEEN CONFIRMED UNDER THE BOUNDARIES ACT BY  
PLAN BA-1365 REGISTERED AS D538 INSTRUMENT A721241. SUBJECT TO EASEMENT IN FAVOUR OF THE CORPORATION OF THE CITY OF NORTH YORK, OVER  
PART 17 ON PLAN 66R16437 IN A66700 TOGETHER WITH AND SUBJECT TO RIGHTSAND EASEMENTS CREATED IN SCHEDULE A OF DECLARATION D349755 , CITY OF TORONTO

*Address* TORONTO

*PIN* 12037 - 0426 LT *Interest/Estate* Fee Simple

*Description* UNIT 54, LEVEL A, METRO TORONTO CONDOMINIUM PLAN NO. 1037 AND ITS APPURTENANT INTEREST. THE DESCRIPTION OF THE CONDOMINIUM PROPERTY IS :  
PART OF BLOCK J ON PLAN M-864 CITY OF NORTH YORK DESIGNATED AS PARTS 1, 2,3, 4, 5, 15, 17, 22 AND 24 ON PLAN 66R16437 THE BOUNDARY OF THE WEST LIMIT OF GERVAIS DRIVE HAS BEEN CONFIRMED UNDER THE BOUNDARIES ACT BY  
PLAN BA-1365 REGISTERED AS D538 INSTRUMENT A721241. SUBJECT TO EASEMENT IN FAVOUR OF THE CORPORATION OF THE CITY OF NORTH YORK, OVER  
PART 17 ON PLAN 66R16437 IN A66700 TOGETHER WITH AND SUBJECT TO RIGHTSAND EASEMENTS CREATED IN SCHEDULE A OF DECLARATION D349755 , CITY OF TORONTO

*Address* TORONTO

*PIN* 12037 - 0427 LT *Interest/Estate* Fee Simple

*Description* UNIT 55, LEVEL A, METRO TORONTO CONDOMINIUM PLAN NO. 1037 AND ITS APPURTENANT INTEREST. THE DESCRIPTION OF THE CONDOMINIUM PROPERTY IS :  
PART OF BLOCK J ON PLAN M-864 CITY OF NORTH YORK DESIGNATED AS PARTS 1, 2,3, 4, 5, 15, 17, 22 AND 24 ON PLAN 66R16437 THE BOUNDARY OF THE WEST LIMIT OF GERVAIS DRIVE HAS BEEN CONFIRMED UNDER THE BOUNDARIES ACT BY  
PLAN BA-1365 REGISTERED AS D538 INSTRUMENT A721241. SUBJECT TO EASEMENT IN FAVOUR OF THE CORPORATION OF THE CITY OF NORTH YORK, OVER  
PART 17 ON PLAN 66R16437 IN A66700 TOGETHER WITH AND SUBJECT TO RIGHTSAND EASEMENTS CREATED IN SCHEDULE A OF DECLARATION D349755 , CITY OF TORONTO

*Address* TORONTO

*PIN* 12037 - 0428 LT *Interest/Estate* Fee Simple

*Description* UNIT 56, LEVEL A, METRO TORONTO CONDOMINIUM PLAN NO. 1037 AND ITS

**Properties**

APPURTENANT INTEREST. THE DESCRIPTION OF THE CONDOMINIUM PROPERTY IS:  
PART OF BLOCK J ON PLAN M-864 CITY OF NORTH YORK DESIGNATED AS PARTS 1, 2,3, 4, 5, 15, 17, 22 AND 24 ON PLAN 66R16437 THE BOUNDARY OF THE WEST LIMIT OF GERVAIS DRIVE HAS BEEN CONFIRMED UNDER THE BOUNDARIES ACT BY  
PLAN BA-1365 REGISTERED AS D538 INSTRUMENT A721241. SUBJECT TO EASEMENT IN FAVOUR OF THE CORPORATION OF THE CITY OF NORTH YORK, OVER  
PART 17 ON PLAN 66R16437 IN A66700 TOGETHER WITH AND SUBJECT TO RIGHTSAND EASEMENTS CREATED IN SCHEDULE A OF DECLARATION D349755, CITY OF TORONTO

Address TORONTO

PIN 12037 - 0429 LT Interest/Estate Fee Simple

Description UNIT 57, LEVEL A, METRO TORONTO CONDOMINIUM PLAN NO. 1037 AND ITS APPURTENANT INTEREST. THE DESCRIPTION OF THE CONDOMINIUM PROPERTY IS:  
PART OF BLOCK J ON PLAN M-864 CITY OF NORTH YORK DESIGNATED AS PARTS 1, 2,3, 4, 5, 15, 17, 22 AND 24 ON PLAN 66R16437 THE BOUNDARY OF THE WEST LIMIT OF GERVAIS DRIVE HAS BEEN CONFIRMED UNDER THE BOUNDARIES ACT BY  
PLAN BA-1365 REGISTERED AS D538 INSTRUMENT A721241. SUBJECT TO EASEMENT IN FAVOUR OF THE CORPORATION OF THE CITY OF NORTH YORK, OVER  
PART 17 ON PLAN 66R16437 IN A66700 TOGETHER WITH AND SUBJECT TO RIGHTSAND EASEMENTS CREATED IN SCHEDULE A OF DECLARATION D349755, CITY OF TORONTO

Address TORONTO

PIN 12037 - 0430 LT Interest/Estate Fee Simple

Description UNIT 58, LEVEL A, METRO TORONTO CONDOMINIUM PLAN NO. 1037 AND ITS APPURTENANT INTEREST. THE DESCRIPTION OF THE CONDOMINIUM PROPERTY IS:  
PART OF BLOCK J ON PLAN M-864 CITY OF NORTH YORK DESIGNATED AS PARTS 1, 2,3, 4, 5, 15, 17, 22 AND 24 ON PLAN 66R16437 THE BOUNDARY OF THE WEST LIMIT OF GERVAIS DRIVE HAS BEEN CONFIRMED UNDER THE BOUNDARIES ACT BY  
PLAN BA-1365 REGISTERED AS D538 INSTRUMENT A721241. SUBJECT TO EASEMENT IN FAVOUR OF THE CORPORATION OF THE CITY OF NORTH YORK, OVER  
PART 17 ON PLAN 66R16437 IN A66700 TOGETHER WITH AND SUBJECT TO RIGHTSAND EASEMENTS CREATED IN SCHEDULE A OF DECLARATION D349755, CITY OF TORONTO

Address TORONTO

PIN 12037 - 0431 LT Interest/Estate Fee Simple

Description UNIT 59, LEVEL A, METRO TORONTO CONDOMINIUM PLAN NO. 1037 AND ITS APPURTENANT INTEREST. THE DESCRIPTION OF THE CONDOMINIUM PROPERTY IS:  
PART OF BLOCK J ON PLAN M-864 CITY OF NORTH YORK DESIGNATED AS PARTS 1, 2,3, 4, 5, 15, 17, 22 AND 24 ON PLAN 66R16437 THE BOUNDARY OF THE WEST LIMIT OF GERVAIS DRIVE HAS BEEN CONFIRMED UNDER THE BOUNDARIES ACT BY  
PLAN BA-1365 REGISTERED AS D538 INSTRUMENT A721241. SUBJECT TO EASEMENT IN FAVOUR OF THE CORPORATION OF THE CITY OF NORTH YORK, OVER  
PART 17 ON PLAN 66R16437 IN A66700 TOGETHER WITH AND SUBJECT TO RIGHTSAND EASEMENTS CREATED IN SCHEDULE A OF DECLARATION D349755, CITY OF TORONTO

Address TORONTO

PIN 12037 - 0432 LT Interest/Estate Fee Simple

Description UNIT 60, LEVEL A, METRO TORONTO CONDOMINIUM PLAN NO. 1037 AND ITS APPURTENANT INTEREST. THE DESCRIPTION OF THE CONDOMINIUM PROPERTY IS:  
PART OF BLOCK J ON PLAN M-864 CITY OF NORTH YORK DESIGNATED AS PARTS 1, 2,3, 4, 5, 15, 17, 22 AND 24 ON PLAN 66R16437 THE BOUNDARY OF THE WEST LIMIT OF GERVAIS DRIVE HAS BEEN CONFIRMED UNDER THE BOUNDARIES ACT BY  
PLAN BA-1365 REGISTERED AS D538 INSTRUMENT A721241. SUBJECT TO EASEMENT IN FAVOUR OF THE CORPORATION OF THE CITY OF NORTH YORK, OVER  
PART 17 ON PLAN 66R16437 IN A66700 TOGETHER WITH AND SUBJECT TO RIGHTSAND EASEMENTS CREATED IN SCHEDULE A OF DECLARATION D349755, CITY OF TORONTO

Address TORONTO

**Properties**

*PIN* 12037 - 0433 LT *Interest/Estate* Fee Simple  
*Description* UNIT 61, LEVEL A, METRO TORONTO CONDOMINIUM PLAN NO. 1037 AND ITS APPURTENANT INTEREST. THE DESCRIPTION OF THE CONDOMINIUM PROPERTY IS:  
 PART OF BLOCK J ON PLAN M-864 CITY OF NORTH YORK DESIGNATED AS PARTS 1, 2,3, 4, 5, 15, 17, 22 AND 24 ON PLAN 66R16437 THE BOUNDARY OF THE WEST LIMIT OF GERVAIS DRIVE HAS BEEN CONFIRMED UNDER THE BOUNDARIES ACT BY  
 PLAN BA-1365 REGISTERED AS D538 INSTRUMENT A721241. SUBJECT TO EASEMENT IN FAVOUR OF THE CORPORATION OF THE CITY OF NORTH YORK, OVER  
 PART 17 ON PLAN 66R16437 IN A66700 TOGETHER WITH AND SUBJECT TO RIGHTSAND EASEMENTS CREATED IN SCHEDULE A OF DECLARATION D349755 , CITY OF TORONTO  
*Address* TORONTO

*PIN* 12037 - 0434 LT *Interest/Estate* Fee Simple  
*Description* UNIT 62, LEVEL A, METRO TORONTO CONDOMINIUM PLAN NO. 1037 AND ITS APPURTENANT INTEREST. THE DESCRIPTION OF THE CONDOMINIUM PROPERTY IS:  
 PART OF BLOCK J ON PLAN M-864 CITY OF NORTH YORK DESIGNATED AS PARTS 1, 2,3, 4, 5, 15, 17, 22 AND 24 ON PLAN 66R16437 THE BOUNDARY OF THE WEST LIMIT OF GERVAIS DRIVE HAS BEEN CONFIRMED UNDER THE BOUNDARIES ACT BY  
 PLAN BA-1365 REGISTERED AS D538 INSTRUMENT A721241. SUBJECT TO EASEMENT IN FAVOUR OF THE CORPORATION OF THE CITY OF NORTH YORK, OVER  
 PART 17 ON PLAN 66R16437 IN A66700 TOGETHER WITH AND SUBJECT TO RIGHTSAND EASEMENTS CREATED IN SCHEDULE A OF DECLARATION D349755 , CITY OF TORONTO  
*Address* TORONTO

*PIN* 12037 - 0435 LT *Interest/Estate* Fee Simple  
*Description* UNIT 63, LEVEL A, METRO TORONTO CONDOMINIUM PLAN NO. 1037 AND ITS APPURTENANT INTEREST. THE DESCRIPTION OF THE CONDOMINIUM PROPERTY IS:  
 PART OF BLOCK J ON PLAN M-864 CITY OF NORTH YORK DESIGNATED AS PARTS 1, 2,3, 4, 5, 15, 17, 22 AND 24 ON PLAN 66R16437 THE BOUNDARY OF THE WEST LIMIT OF GERVAIS DRIVE HAS BEEN CONFIRMED UNDER THE BOUNDARIES ACT BY  
 PLAN BA-1365 REGISTERED AS D538 INSTRUMENT A721241. SUBJECT TO EASEMENT IN FAVOUR OF THE CORPORATION OF THE CITY OF NORTH YORK, OVER  
 PART 17 ON PLAN 66R16437 IN A66700 TOGETHER WITH AND SUBJECT TO RIGHTSAND EASEMENTS CREATED IN SCHEDULE A OF DECLARATION D349755 , CITY OF TORONTO  
*Address* TORONTO

*PIN* 12037 - 0436 LT *Interest/Estate* Fee Simple  
*Description* UNIT 64, LEVEL A, METRO TORONTO CONDOMINIUM PLAN NO. 1037 AND ITS APPURTENANT INTEREST. THE DESCRIPTION OF THE CONDOMINIUM PROPERTY IS:  
 PART OF BLOCK J ON PLAN M-864 CITY OF NORTH YORK DESIGNATED AS PARTS 1, 2,3, 4, 5, 15, 17, 22 AND 24 ON PLAN 66R16437 THE BOUNDARY OF THE WEST LIMIT OF GERVAIS DRIVE HAS BEEN CONFIRMED UNDER THE BOUNDARIES ACT BY  
 PLAN BA-1365 REGISTERED AS D538 INSTRUMENT A721241. SUBJECT TO EASEMENT IN FAVOUR OF THE CORPORATION OF THE CITY OF NORTH YORK, OVER  
 PART 17 ON PLAN 66R16437 IN A66700 TOGETHER WITH AND SUBJECT TO RIGHTSAND EASEMENTS CREATED IN SCHEDULE A OF DECLARATION D349755 , CITY OF TORONTO  
*Address* TORONTO

*PIN* 12037 - 0437 LT *Interest/Estate* Fee Simple  
*Description* UNIT 65, LEVEL A, METRO TORONTO CONDOMINIUM PLAN NO. 1037 AND ITS APPURTENANT INTEREST. THE DESCRIPTION OF THE CONDOMINIUM PROPERTY IS:  
 PART OF BLOCK J ON PLAN M-864 CITY OF NORTH YORK DESIGNATED AS PARTS 1, 2,3, 4, 5, 15, 17, 22 AND 24 ON PLAN 66R16437 THE BOUNDARY OF THE WEST LIMIT OF GERVAIS DRIVE HAS BEEN CONFIRMED UNDER THE BOUNDARIES ACT BY  
 PLAN BA-1365 REGISTERED AS D538 INSTRUMENT A721241. SUBJECT TO EASEMENT IN FAVOUR OF THE CORPORATION OF THE CITY OF NORTH YORK, OVER  
 PART 17 ON PLAN 66R16437 IN A66700 TOGETHER WITH AND SUBJECT TO RIGHTSAND EASEMENTS CREATED IN SCHEDULE A OF DECLARATION D349755 ,

**Properties**

CITY OF TORONTO

*Address* TORONTO

*PIN* 12037 - 0438 LT *Interest/Estate* Fee Simple

*Description* UNIT 66, LEVEL A, METRO TORONTO CONDOMINIUM PLAN NO. 1037 AND ITS APPURTENANT INTEREST. THE DESCRIPTION OF THE CONDOMINIUM PROPERTY IS:  
 PART OF BLOCK J ON PLAN M-864 CITY OF NORTH YORK DESIGNATED AS PARTS 1, 2,3, 4, 5, 15, 17, 22 AND 24 ON PLAN 66R16437 THE BOUNDARY OF THE WEST LIMIT OF GERVAIS DRIVE HAS BEEN CONFIRMED UNDER THE BOUNDARIES ACT BY  
 PLAN BA-1365 REGISTERED AS D538 INSTRUMENT A721241. SUBJECT TO EASEMENT IN FAVOUR OF THE CORPORATION OF THE CITY OF NORTH YORK, OVER  
 PART 17 ON PLAN 66R16437 IN A66700 TOGETHER WITH AND SUBJECT TO RIGHTSAND EASEMENTS CREATED IN SCHEDULE A OF DECLARATION D349755, CITY OF TORONTO

*Address* TORONTO

*PIN* 12037 - 0439 LT *Interest/Estate* Fee Simple

*Description* UNIT 67, LEVEL A, METRO TORONTO CONDOMINIUM PLAN NO. 1037 AND ITS APPURTENANT INTEREST. THE DESCRIPTION OF THE CONDOMINIUM PROPERTY IS:  
 PART OF BLOCK J ON PLAN M-864 CITY OF NORTH YORK DESIGNATED AS PARTS 1, 2,3, 4, 5, 15, 17, 22 AND 24 ON PLAN 66R16437 THE BOUNDARY OF THE WEST LIMIT OF GERVAIS DRIVE HAS BEEN CONFIRMED UNDER THE BOUNDARIES ACT BY  
 PLAN BA-1365 REGISTERED AS D538 INSTRUMENT A721241. SUBJECT TO EASEMENT IN FAVOUR OF THE CORPORATION OF THE CITY OF NORTH YORK, OVER  
 PART 17 ON PLAN 66R16437 IN A66700 TOGETHER WITH AND SUBJECT TO RIGHTSAND EASEMENTS CREATED IN SCHEDULE A OF DECLARATION D349755, CITY OF TORONTO

*Address* TORONTO

*PIN* 12037 - 0440 LT *Interest/Estate* Fee Simple

*Description* UNIT 68, LEVEL A, METRO TORONTO CONDOMINIUM PLAN NO. 1037 AND ITS APPURTENANT INTEREST. THE DESCRIPTION OF THE CONDOMINIUM PROPERTY IS:  
 PART OF BLOCK J ON PLAN M-864 CITY OF NORTH YORK DESIGNATED AS PARTS 1, 2,3, 4, 5, 15, 17, 22 AND 24 ON PLAN 66R16437 THE BOUNDARY OF THE WEST LIMIT OF GERVAIS DRIVE HAS BEEN CONFIRMED UNDER THE BOUNDARIES ACT BY  
 PLAN BA-1365 REGISTERED AS D538 INSTRUMENT A721241. SUBJECT TO EASEMENT IN FAVOUR OF THE CORPORATION OF THE CITY OF NORTH YORK, OVER  
 PART 17 ON PLAN 66R16437 IN A66700 TOGETHER WITH AND SUBJECT TO RIGHTSAND EASEMENTS CREATED IN SCHEDULE A OF DECLARATION D349755, CITY OF TORONTO

*Address* TORONTO

*PIN* 12037 - 0441 LT *Interest/Estate* Fee Simple

*Description* UNIT 69, LEVEL A, METRO TORONTO CONDOMINIUM PLAN NO. 1037 AND ITS APPURTENANT INTEREST. THE DESCRIPTION OF THE CONDOMINIUM PROPERTY IS:  
 PART OF BLOCK J ON PLAN M-864 CITY OF NORTH YORK DESIGNATED AS PARTS 1, 2,3, 4, 5, 15, 17, 22 AND 24 ON PLAN 66R16437 THE BOUNDARY OF THE WEST LIMIT OF GERVAIS DRIVE HAS BEEN CONFIRMED UNDER THE BOUNDARIES ACT BY  
 PLAN BA-1365 REGISTERED AS D538 INSTRUMENT A721241. SUBJECT TO EASEMENT IN FAVOUR OF THE CORPORATION OF THE CITY OF NORTH YORK, OVER  
 PART 17 ON PLAN 66R16437 IN A66700 TOGETHER WITH AND SUBJECT TO RIGHTSAND EASEMENTS CREATED IN SCHEDULE A OF DECLARATION D349755, CITY OF TORONTO

*Address* TORONTO

*PIN* 12037 - 0442 LT *Interest/Estate* Fee Simple

*Description* UNIT 70, LEVEL A, METRO TORONTO CONDOMINIUM PLAN NO. 1037 AND ITS APPURTENANT INTEREST. THE DESCRIPTION OF THE CONDOMINIUM PROPERTY IS:  
 PART OF BLOCK J ON PLAN M-864 CITY OF NORTH YORK DESIGNATED AS PARTS 1, 2,3, 4, 5, 15, 17, 22 AND 24 ON PLAN 66R16437 THE BOUNDARY OF THE WEST LIMIT OF GERVAIS DRIVE HAS BEEN CONFIRMED UNDER THE BOUNDARIES ACT BY  
 PLAN BA-1365 REGISTERED AS D538 INSTRUMENT A721241. SUBJECT TO

**Properties**

EASEMENT IN FAVOUR OF THE CORPORATION OF THE CITY OF NORTH YORK,  
OVER  
PART 17 ON PLAN 66R16437 IN A66700 TOGETHER WITH AND SUBJECT TO  
RIGHTSAND EASEMENTS CREATED IN SCHEDULE A OF DECLARATION D349755,  
CITY OF TORONTO

*Address* TORONTO

*PIN* 12037 - 0443 LT *Interest/Estate* Fee Simple

*Description* UNIT 71, LEVEL A, METRO TORONTO CONDOMINIUM PLAN NO. 1037 AND ITS  
APPURTENANT INTEREST. THE DESCRIPTION OF THE CONDOMINIUM PROPERTY  
IS:  
PART OF BLOCK J ON PLAN M-864 CITY OF NORTH YORK DESIGNATED AS PARTS 1,  
2,3, 4, 5, 15, 17, 22 AND 24 ON PLAN 66R16437 THE BOUNDARY OF THE WEST  
LIMIT OF GERVAIS DRIVE HAS BEEN CONFIRMED UNDER THE BOUNDARIES ACT  
BY  
PLAN BA-1365 REGISTERED AS D538 INSTRUMENT A721241. SUBJECT TO  
EASEMENT IN FAVOUR OF THE CORPORATION OF THE CITY OF NORTH YORK,  
OVER  
PART 17 ON PLAN 66R16437 IN A66700 TOGETHER WITH AND SUBJECT TO  
RIGHTSAND EASEMENTS CREATED IN SCHEDULE A OF DECLARATION D349755,  
CITY OF TORONTO

*Address* TORONTO

*PIN* 12037 - 0444 LT *Interest/Estate* Fee Simple

*Description* UNIT 72, LEVEL A, METRO TORONTO CONDOMINIUM PLAN NO. 1037 AND ITS  
APPURTENANT INTEREST. THE DESCRIPTION OF THE CONDOMINIUM PROPERTY  
IS:  
PART OF BLOCK J ON PLAN M-864 CITY OF NORTH YORK DESIGNATED AS PARTS 1,  
2,3, 4, 5, 15, 17, 22 AND 24 ON PLAN 66R16437 THE BOUNDARY OF THE WEST  
LIMIT OF GERVAIS DRIVE HAS BEEN CONFIRMED UNDER THE BOUNDARIES ACT  
BY  
PLAN BA-1365 REGISTERED AS D538 INSTRUMENT A721241. SUBJECT TO  
EASEMENT IN FAVOUR OF THE CORPORATION OF THE CITY OF NORTH YORK,  
OVER  
PART 17 ON PLAN 66R16437 IN A66700 TOGETHER WITH AND SUBJECT TO  
RIGHTSAND EASEMENTS CREATED IN SCHEDULE A OF DECLARATION D349755,  
CITY OF TORONTO

*Address* TORONTO

*PIN* 12037 - 0445 LT *Interest/Estate* Fee Simple

*Description* UNIT 73, LEVEL A, METRO TORONTO CONDOMINIUM PLAN NO. 1037 AND ITS  
APPURTENANT INTEREST. THE DESCRIPTION OF THE CONDOMINIUM PROPERTY  
IS:  
PART OF BLOCK J ON PLAN M-864 CITY OF NORTH YORK DESIGNATED AS PARTS 1,  
2,3, 4, 5, 15, 17, 22 AND 24 ON PLAN 66R16437 THE BOUNDARY OF THE WEST  
LIMIT OF GERVAIS DRIVE HAS BEEN CONFIRMED UNDER THE BOUNDARIES ACT  
BY  
PLAN BA-1365 REGISTERED AS D538 INSTRUMENT A721241. SUBJECT TO  
EASEMENT IN FAVOUR OF THE CORPORATION OF THE CITY OF NORTH YORK,  
OVER  
PART 17 ON PLAN 66R16437 IN A66700 TOGETHER WITH AND SUBJECT TO  
RIGHTSAND EASEMENTS CREATED IN SCHEDULE A OF DECLARATION D349755,  
CITY OF TORONTO

*Address* TORONTO

*PIN* 12037 - 0446 LT *Interest/Estate* Fee Simple

*Description* UNIT 74, LEVEL A, METRO TORONTO CONDOMINIUM PLAN NO. 1037 AND ITS  
APPURTENANT INTEREST. THE DESCRIPTION OF THE CONDOMINIUM PROPERTY  
IS:  
PART OF BLOCK J ON PLAN M-864 CITY OF NORTH YORK DESIGNATED AS PARTS 1,  
2,3, 4, 5, 15, 17, 22 AND 24 ON PLAN 66R16437 THE BOUNDARY OF THE WEST  
LIMIT OF GERVAIS DRIVE HAS BEEN CONFIRMED UNDER THE BOUNDARIES ACT  
BY  
PLAN BA-1365 REGISTERED AS D538 INSTRUMENT A721241. SUBJECT TO  
EASEMENT IN FAVOUR OF THE CORPORATION OF THE CITY OF NORTH YORK,  
OVER  
PART 17 ON PLAN 66R16437 IN A66700 TOGETHER WITH AND SUBJECT TO  
RIGHTSAND EASEMENTS CREATED IN SCHEDULE A OF DECLARATION D349755,  
CITY OF TORONTO

*Address* TORONTO

*PIN* 12037 - 0447 LT *Interest/Estate* Fee Simple

*Description* UNIT 75, LEVEL A, METRO TORONTO CONDOMINIUM PLAN NO. 1037 AND ITS  
APPURTENANT INTEREST. THE DESCRIPTION OF THE CONDOMINIUM PROPERTY  
IS:  
PART OF BLOCK J ON PLAN M-864 CITY OF NORTH YORK DESIGNATED AS PARTS 1,  
2,3, 4, 5, 15, 17, 22 AND 24 ON PLAN 66R16437 THE BOUNDARY OF THE WEST

**Properties**

LIMIT OF GERVAIS DRIVE HAS BEEN CONFIRMED UNDER THE BOUNDARIES ACT BY  
PLAN BA-1365 REGISTERED AS D538 INSTRUMENT A721241. SUBJECT TO EASEMENT IN FAVOUR OF THE CORPORATION OF THE CITY OF NORTH YORK, OVER  
PART 17 ON PLAN 66R16437 IN A66700 TOGETHER WITH AND SUBJECT TO RIGHTSAND EASEMENTS CREATED IN SCHEDULE A OF DECLARATION D349755 , CITY OF TORONTO

**Address** SCARBOROUGH

**PIN** 12037 - 0448 LT *Interest/Estate* Fee Simple

**Description** UNIT 76, LEVEL A, METRO TORONTO CONDOMINIUM PLAN NO. 1037 AND ITS APPURTENANT INTEREST. THE DESCRIPTION OF THE CONDOMINIUM PROPERTY IS:  
PART OF BLOCK J ON PLAN M-864 CITY OF NORTH YORK DESIGNATED AS PARTS 1, 2,3, 4, 5, 15, 17, 22 AND 24 ON PLAN 66R16437 THE BOUNDARY OF THE WEST LIMIT OF GERVAIS DRIVE HAS BEEN CONFIRMED UNDER THE BOUNDARIES ACT BY  
PLAN BA-1365 REGISTERED AS D538 INSTRUMENT A721241. SUBJECT TO EASEMENT IN FAVOUR OF THE CORPORATION OF THE CITY OF NORTH YORK, OVER  
PART 17 ON PLAN 66R16437 IN A66700 TOGETHER WITH AND SUBJECT TO RIGHTSAND EASEMENTS CREATED IN SCHEDULE A OF DECLARATION D349755 , CITY OF TORONTO

**Address** TORONTO

**PIN** 12037 - 0449 LT *Interest/Estate* Fee Simple

**Description** UNIT 77, LEVEL A, METRO TORONTO CONDOMINIUM PLAN NO. 1037 AND ITS APPURTENANT INTEREST. THE DESCRIPTION OF THE CONDOMINIUM PROPERTY IS:  
PART OF BLOCK J ON PLAN M-864 CITY OF NORTH YORK DESIGNATED AS PARTS 1, 2,3, 4, 5, 15, 17, 22 AND 24 ON PLAN 66R16437 THE BOUNDARY OF THE WEST LIMIT OF GERVAIS DRIVE HAS BEEN CONFIRMED UNDER THE BOUNDARIES ACT BY  
PLAN BA-1365 REGISTERED AS D538 INSTRUMENT A721241. SUBJECT TO EASEMENT IN FAVOUR OF THE CORPORATION OF THE CITY OF NORTH YORK, OVER  
PART 17 ON PLAN 66R16437 IN A66700 TOGETHER WITH AND SUBJECT TO RIGHTSAND EASEMENTS CREATED IN SCHEDULE A OF DECLARATION D349755 , CITY OF TORONTO

**Address** TORONTO

**PIN** 12037 - 0450 LT *Interest/Estate* Fee Simple

**Description** UNIT 78, LEVEL A, METRO TORONTO CONDOMINIUM PLAN NO. 1037 AND ITS APPURTENANT INTEREST. THE DESCRIPTION OF THE CONDOMINIUM PROPERTY IS:  
PART OF BLOCK J ON PLAN M-864 CITY OF NORTH YORK DESIGNATED AS PARTS 1, 2,3, 4, 5, 15, 17, 22 AND 24 ON PLAN 66R16437 THE BOUNDARY OF THE WEST LIMIT OF GERVAIS DRIVE HAS BEEN CONFIRMED UNDER THE BOUNDARIES ACT BY  
PLAN BA-1365 REGISTERED AS D538 INSTRUMENT A721241. SUBJECT TO EASEMENT IN FAVOUR OF THE CORPORATION OF THE CITY OF NORTH YORK, OVER  
PART 17 ON PLAN 66R16437 IN A66700 TOGETHER WITH AND SUBJECT TO RIGHTSAND EASEMENTS CREATED IN SCHEDULE A OF DECLARATION D349755 , CITY OF TORONTO

**Address** TORONTO

**PIN** 12037 - 0451 LT *Interest/Estate* Fee Simple

**Description** UNIT 79, LEVEL A, METRO TORONTO CONDOMINIUM PLAN NO. 1037 AND ITS APPURTENANT INTEREST. THE DESCRIPTION OF THE CONDOMINIUM PROPERTY IS:  
PART OF BLOCK J ON PLAN M-864 CITY OF NORTH YORK DESIGNATED AS PARTS 1, 2,3, 4, 5, 15, 17, 22 AND 24 ON PLAN 66R16437 THE BOUNDARY OF THE WEST LIMIT OF GERVAIS DRIVE HAS BEEN CONFIRMED UNDER THE BOUNDARIES ACT BY  
PLAN BA-1365 REGISTERED AS D538 INSTRUMENT A721241. SUBJECT TO EASEMENT IN FAVOUR OF THE CORPORATION OF THE CITY OF NORTH YORK, OVER  
PART 17 ON PLAN 66R16437 IN A66700 TOGETHER WITH AND SUBJECT TO RIGHTSAND EASEMENTS CREATED IN SCHEDULE A OF DECLARATION D349755 , CITY OF TORONTO

**Address** TORONTO

**PIN** 12037 - 0452 LT *Interest/Estate* Fee Simple

**Description** UNIT 60, LEVEL A, METRO TORONTO CONDOMINIUM PLAN NO. 1037 AND ITS

**Properties**

APPURTENANT INTEREST. THE DESCRIPTION OF THE CONDOMINIUM PROPERTY IS :  
PART OF BLOCK J ON PLAN M-864 CITY OF NORTH YORK DESIGNATED AS PARTS 1, 2,3, 4, 5, 15, 17, 22 AND 24 ON PLAN 66R16437 THE BOUNDARY OF THE WEST LIMIT OF GERVAIS DRIVE HAS BEEN CONFIRMED UNDER THE BOUNDARIES ACT BY  
PLAN BA-1365 REGISTERED AS D538 INSTRUMENT A721241. SUBJECT TO EASEMENT IN FAVOUR OF THE CORPORATION OF THE CITY OF NORTH YORK,  
OVER  
PART 17 ON PLAN 66R16437 IN A66700 TOGETHER WITH AND SUBJECT TO RIGHTSAND EASEMENTS CREATED IN SCHEDULE A OF DECLARATION D349755 , CITY OF TORONTO

*Address* TORONTO

*PIN* 12037 - 0453 LT *Interest/Estate* Fee Simple

*Description* UNIT 81, LEVEL A, METRO TORONTO CONDOMINIUM PLAN NO. 1037 AND ITS APPURTENANT INTEREST. THE DESCRIPTION OF THE CONDOMINIUM PROPERTY IS :  
PART OF BLOCK J ON PLAN M-864 CITY OF NORTH YORK DESIGNATED AS PARTS 1, 2,3, 4, 5, 15, 17, 22 AND 24 ON PLAN 66R16437 THE BOUNDARY OF THE WEST LIMIT OF GERVAIS DRIVE HAS BEEN CONFIRMED UNDER THE BOUNDARIES ACT BY  
PLAN BA-1365 REGISTERED AS D538 INSTRUMENT A721241. SUBJECT TO EASEMENT IN FAVOUR OF THE CORPORATION OF THE CITY OF NORTH YORK,  
OVER  
PART 17 ON PLAN 66R16437 IN A66700 TOGETHER WITH AND SUBJECT TO RIGHTSAND EASEMENTS CREATED IN SCHEDULE A OF DECLARATION D349755 , CITY OF TORONTO

*Address* TORONTO

*PIN* 12037 - 0454 LT *Interest/Estate* Fee Simple

*Description* UNIT 82, LEVEL A, METRO TORONTO CONDOMINIUM PLAN NO. 1037 AND ITS APPURTENANT INTEREST. THE DESCRIPTION OF THE CONDOMINIUM PROPERTY IS :  
PART OF BLOCK J ON PLAN M-864 CITY OF NORTH YORK DESIGNATED AS PARTS 1, 2,3, 4, 5, 15, 17, 22 AND 24 ON PLAN 66R16437 THE BOUNDARY OF THE WEST LIMIT OF GERVAIS DRIVE HAS BEEN CONFIRMED UNDER THE BOUNDARIES ACT BY  
PLAN BA-1365 REGISTERED AS D538 INSTRUMENT A721241. SUBJECT TO EASEMENT IN FAVOUR OF THE CORPORATION OF THE CITY OF NORTH YORK,  
OVER  
PART 17 ON PLAN 66R16437 IN A66700 TOGETHER WITH AND SUBJECT TO RIGHTSAND EASEMENTS CREATED IN SCHEDULE A OF DECLARATION D349755 , CITY OF TORONTO

*Address* TORONTO

*PIN* 12037 - 0455 LT *Interest/Estate* Fee Simple

*Description* UNIT 83, LEVEL A, METRO TORONTO CONDOMINIUM PLAN NO. 1037 AND ITS APPURTENANT INTEREST. THE DESCRIPTION OF THE CONDOMINIUM PROPERTY IS :  
PART OF BLOCK J ON PLAN M-864 CITY OF NORTH YORK DESIGNATED AS PARTS 1, 2,3, 4, 5, 15, 17, 22 AND 24 ON PLAN 66R16437 THE BOUNDARY OF THE WEST LIMIT OF GERVAIS DRIVE HAS BEEN CONFIRMED UNDER THE BOUNDARIES ACT BY  
PLAN BA-1365 REGISTERED AS D538 INSTRUMENT A721241. SUBJECT TO EASEMENT IN FAVOUR OF THE CORPORATION OF THE CITY OF NORTH YORK,  
OVER  
PART 17 ON PLAN 66R16437 IN A66700 TOGETHER WITH AND SUBJECT TO RIGHTSAND EASEMENTS CREATED IN SCHEDULE A OF DECLARATION D349755 , CITY OF TORONTO

*Address* TORONTO

*PIN* 12037 - 0456 LT *Interest/Estate* Fee Simple

*Description* UNIT 84, LEVEL A, METRO TORONTO CONDOMINIUM PLAN NO. 1037 AND ITS APPURTENANT INTEREST. THE DESCRIPTION OF THE CONDOMINIUM PROPERTY IS :  
PART OF BLOCK J ON PLAN M-864 CITY OF NORTH YORK DESIGNATED AS PARTS 1, 2,3, 4, 5, 15, 17, 22 AND 24 ON PLAN 66R16437 THE BOUNDARY OF THE WEST LIMIT OF GERVAIS DRIVE HAS BEEN CONFIRMED UNDER THE BOUNDARIES ACT BY  
PLAN BA-1365 REGISTERED AS D538 INSTRUMENT A721241. SUBJECT TO EASEMENT IN FAVOUR OF THE CORPORATION OF THE CITY OF NORTH YORK,  
OVER  
PART 17 ON PLAN 66R16437 IN A66700 TOGETHER WITH AND SUBJECT TO RIGHTSAND EASEMENTS CREATED IN SCHEDULE A OF DECLARATION D349755 , CITY OF TORONTO

*Address* TORONTO

**Properties**

*PIN* 12037 - 0457 LT *Interest/Estate* Fee Simple  
*Description* UNIT 85, LEVEL A, METRO TORONTO CONDOMINIUM PLAN NO. 1037 AND ITS APPURTENANT INTEREST. THE DESCRIPTION OF THE CONDOMINIUM PROPERTY IS:  
 PART OF BLOCK J ON PLAN M-864 CITY OF NORTH YORK DESIGNATED AS PARTS 1, 2,3, 4, 5, 15, 17, 22 AND 24 ON PLAN 66R16437 THE BOUNDARY OF THE WEST LIMIT OF GERVAIS DRIVE HAS BEEN CONFIRMED UNDER THE BOUNDARIES ACT BY  
 PLAN BA-1365 REGISTERED AS D538 INSTRUMENT A721241. SUBJECT TO EASEMENT IN FAVOUR OF THE CORPORATION OF THE CITY OF NORTH YORK, OVER  
 PART 17 ON PLAN 66R16437 IN A66700 TOGETHER WITH AND SUBJECT TO RIGHTSAND EASEMENTS CREATED IN SCHEDULE A OF DECLARATION D349755 , CITY OF TORONTO  
*Address* TORONTO

*PIN* 12037 - 0458 LT *Interest/Estate* Fee Simple  
*Description* UNIT 86, LEVEL A, METRO TORONTO CONDOMINIUM PLAN NO. 1037 AND ITS APPURTENANT INTEREST. THE DESCRIPTION OF THE CONDOMINIUM PROPERTY IS:  
 PART OF BLOCK J ON PLAN M-864 CITY OF NORTH YORK DESIGNATED AS PARTS 1, 2,3, 4, 5, 15, 17, 22 AND 24 ON PLAN 66R16437 THE BOUNDARY OF THE WEST LIMIT OF GERVAIS DRIVE HAS BEEN CONFIRMED UNDER THE BOUNDARIES ACT BY  
 PLAN BA-1365 REGISTERED AS D538 INSTRUMENT A721241. SUBJECT TO EASEMENT IN FAVOUR OF THE CORPORATION OF THE CITY OF NORTH YORK, OVER  
 PART 17 ON PLAN 66R16437 IN A66700 TOGETHER WITH AND SUBJECT TO RIGHTSAND EASEMENTS CREATED IN SCHEDULE A OF DECLARATION D349755 , CITY OF TORONTO  
*Address* TORONTO

*PIN* 12037 - 0459 LT *Interest/Estate* Fee Simple  
*Description* UNIT 87, LEVEL A, METRO TORONTO CONDOMINIUM PLAN NO. 1037 AND ITS APPURTENANT INTEREST. THE DESCRIPTION OF THE CONDOMINIUM PROPERTY IS:  
 PART OF BLOCK J ON PLAN M-864 CITY OF NORTH YORK DESIGNATED AS PARTS 1, 2,3, 4, 5, 15, 17, 22 AND 24 ON PLAN 66R16437 THE BOUNDARY OF THE WEST LIMIT OF GERVAIS DRIVE HAS BEEN CONFIRMED UNDER THE BOUNDARIES ACT BY  
 PLAN BA-1365 REGISTERED AS D538 INSTRUMENT A721241. SUBJECT TO EASEMENT IN FAVOUR OF THE CORPORATION OF THE CITY OF NORTH YORK, OVER  
 PART 17 ON PLAN 66R16437 IN A66700 TOGETHER WITH AND SUBJECT TO RIGHTSAND EASEMENTS CREATED IN SCHEDULE A OF DECLARATION D349755 , CITY OF TORONTO  
*Address* TORONTO

*PIN* 12037 - 0460 LT *Interest/Estate* Fee Simple  
*Description* UNIT 88, LEVEL A, METRO TORONTO CONDOMINIUM PLAN NO. 1037 AND ITS APPURTENANT INTEREST. THE DESCRIPTION OF THE CONDOMINIUM PROPERTY IS:  
 PART OF BLOCK J ON PLAN M-864 CITY OF NORTH YORK DESIGNATED AS PARTS 1, 2,3, 4, 5, 15, 17, 22 AND 24 ON PLAN 66R16437 THE BOUNDARY OF THE WEST LIMIT OF GERVAIS DRIVE HAS BEEN CONFIRMED UNDER THE BOUNDARIES ACT BY  
 PLAN BA-1365 REGISTERED AS D538 INSTRUMENT A721241. SUBJECT TO EASEMENT IN FAVOUR OF THE CORPORATION OF THE CITY OF NORTH YORK, OVER  
 PART 17 ON PLAN 66R16437 IN A66700 TOGETHER WITH AND SUBJECT TO RIGHTSAND EASEMENTS CREATED IN SCHEDULE A OF DECLARATION D349755 , CITY OF TORONTO  
*Address* TORONTO

*PIN* 12037 - 0461 LT *Interest/Estate* Fee Simple  
*Description* UNIT 89, LEVEL A, METRO TORONTO CONDOMINIUM PLAN NO. 1037 AND ITS APPURTENANT INTEREST. THE DESCRIPTION OF THE CONDOMINIUM PROPERTY IS:  
 PART OF BLOCK J ON PLAN M-864 CITY OF NORTH YORK DESIGNATED AS PARTS 1, 2,3, 4, 5, 15, 17, 22 AND 24 ON PLAN 66R16437 THE BOUNDARY OF THE WEST LIMIT OF GERVAIS DRIVE HAS BEEN CONFIRMED UNDER THE BOUNDARIES ACT BY  
 PLAN BA-1365 REGISTERED AS D538 INSTRUMENT A721241. SUBJECT TO EASEMENT IN FAVOUR OF THE CORPORATION OF THE CITY OF NORTH YORK, OVER  
 PART 17 ON PLAN 66R16437 IN A66700 TOGETHER WITH AND SUBJECT TO RIGHTSAND EASEMENTS CREATED IN SCHEDULE A OF DECLARATION D349755 ,



**Properties**

CITY OF TORONTO

*Address* TORONTO

*PIN* 12037 - 0462 LT *Interest/Estate* Fee Simple

*Description* UNIT 90, LEVEL A, METRO TORONTO CONDOMINIUM PLAN NO. 1037 AND ITS APPURTENANT INTEREST. THE DESCRIPTION OF THE CONDOMINIUM PROPERTY IS:  
 PART OF BLOCK J ON PLAN M-864 CITY OF NORTH YORK DESIGNATED AS PARTS 1, 2,3, 4, 5, 15, 17, 22 AND 24 ON PLAN 66R16437 THE BOUNDARY OF THE WEST LIMIT OF GERVAIS DRIVE HAS BEEN CONFIRMED UNDER THE BOUNDARIES ACT BY  
 PLAN BA-1365 REGISTERED AS D538 INSTRUMENT A721241. SUBJECT TO EASEMENT IN FAVOUR OF THE CORPORATION OF THE CITY OF NORTH YORK, OVER  
 PART 17 ON PLAN 66R16437 IN A66700 TOGETHER WITH AND SUBJECT TO RIGHTSAND EASEMENTS CREATED IN SCHEDULE A OF DECLARATION D349755, CITY OF TORONTO

*Address* TORONTO

*PIN* 12037 - 0463 LT *Interest/Estate* Fee Simple

*Description* UNIT 91, LEVEL A, METRO TORONTO CONDOMINIUM PLAN NO. 1037 AND ITS APPURTENANT INTEREST. THE DESCRIPTION OF THE CONDOMINIUM PROPERTY IS:  
 PART OF BLOCK J ON PLAN M-864 CITY OF NORTH YORK DESIGNATED AS PARTS 1, 2,3, 4, 5, 15, 17, 22 AND 24 ON PLAN 66R16437 THE BOUNDARY OF THE WEST LIMIT OF GERVAIS DRIVE HAS BEEN CONFIRMED UNDER THE BOUNDARIES ACT BY  
 PLAN BA-1365 REGISTERED AS D538 INSTRUMENT A721241. SUBJECT TO EASEMENT IN FAVOUR OF THE CORPORATION OF THE CITY OF NORTH YORK, OVER  
 PART 17 ON PLAN 66R16437 IN A66700 TOGETHER WITH AND SUBJECT TO RIGHTSAND EASEMENTS CREATED IN SCHEDULE A OF DECLARATION D349755, CITY OF TORONTO

*Address* TORONTO

*PIN* 12037 - 0464 LT *Interest/Estate* Fee Simple

*Description* UNIT 92, LEVEL A, METRO TORONTO CONDOMINIUM PLAN NO. 1037 AND ITS APPURTENANT INTEREST. THE DESCRIPTION OF THE CONDOMINIUM PROPERTY IS:  
 PART OF BLOCK J ON PLAN M-864 CITY OF NORTH YORK DESIGNATED AS PARTS 1, 2,3, 4, 5, 15, 17, 22 AND 24 ON PLAN 66R16437 THE BOUNDARY OF THE WEST LIMIT OF GERVAIS DRIVE HAS BEEN CONFIRMED UNDER THE BOUNDARIES ACT BY  
 PLAN BA-1365 REGISTERED AS D538 INSTRUMENT A721241. SUBJECT TO EASEMENT IN FAVOUR OF THE CORPORATION OF THE CITY OF NORTH YORK, OVER  
 PART 17 ON PLAN 66R16437 IN A66700 TOGETHER WITH AND SUBJECT TO RIGHTSAND EASEMENTS CREATED IN SCHEDULE A OF DECLARATION D349755, CITY OF TORONTO

*Address* TORONTO

*PIN* 12037 - 0465 LT *Interest/Estate* Fee Simple

*Description* UNIT 93, LEVEL A, METRO TORONTO CONDOMINIUM PLAN NO. 1037 AND ITS APPURTENANT INTEREST. THE DESCRIPTION OF THE CONDOMINIUM PROPERTY IS:  
 PART OF BLOCK J ON PLAN M-864 CITY OF NORTH YORK DESIGNATED AS PARTS 1, 2,3, 4, 5, 15, 17, 22 AND 24 ON PLAN 66R16437 THE BOUNDARY OF THE WEST LIMIT OF GERVAIS DRIVE HAS BEEN CONFIRMED UNDER THE BOUNDARIES ACT BY  
 PLAN BA-1365 REGISTERED AS D538 INSTRUMENT A721241. SUBJECT TO EASEMENT IN FAVOUR OF THE CORPORATION OF THE CITY OF NORTH YORK, OVER  
 PART 17 ON PLAN 66R16437 IN A66700 TOGETHER WITH AND SUBJECT TO RIGHTSAND EASEMENTS CREATED IN SCHEDULE A OF DECLARATION D349755, CITY OF TORONTO

*Address* TORONTO

*PIN* 12037 - 0466 LT *Interest/Estate* Fee Simple

*Description* UNIT 94, LEVEL A, METRO TORONTO CONDOMINIUM PLAN NO. 1037 AND ITS APPURTENANT INTEREST. THE DESCRIPTION OF THE CONDOMINIUM PROPERTY IS:  
 PART OF BLOCK J ON PLAN M-864 CITY OF NORTH YORK DESIGNATED AS PARTS 1, 2,3, 4, 5, 15, 17, 22 AND 24 ON PLAN 66R16437 THE BOUNDARY OF THE WEST LIMIT OF GERVAIS DRIVE HAS BEEN CONFIRMED UNDER THE BOUNDARIES ACT BY  
 PLAN BA-1365 REGISTERED AS D538 INSTRUMENT A721241. SUBJECT TO

**Properties**

EASEMENT IN FAVOUR OF THE CORPORATION OF THE CITY OF NORTH YORK,  
 OVER  
 PART 17 ON PLAN 66R16437 IN A66700 TOGETHER WITH AND SUBJECT TO  
 RIGHTSAND EASEMENTS CREATED IN SCHEDULE A OF DECLARATION D349755 ,  
 CITY OF TORONTO

*Address* TORONTO

*PIN* 12037 - 0467 LT *Interest/Estate* Fee Simple

*Description* UNIT 95, LEVEL A, METRO TORONTO CONDOMINIUM PLAN NO. 1037 AND ITS  
 APPURTENANT INTEREST. THE DESCRIPTION OF THE CONDOMINIUM PROPERTY  
 IS:  
 PART OF BLOCK J ON PLAN M-864 CITY OF NORTH YORK DESIGNATED AS PARTS 1,  
 2,3, 4, 5, 15, 17, 22 AND 24 ON PLAN 66R16437 THE BOUNDARY OF THE WEST  
 LIMIT OF GERVAIS DRIVE HAS BEEN CONFIRMED UNDER THE BOUNDARIES ACT  
 BY  
 PLAN BA-1365 REGISTERED AS D538 INSTRUMENT A721241. SUBJECT TO  
 EASEMENT IN FAVOUR OF THE CORPORATION OF THE CITY OF NORTH YORK,  
 OVER  
 PART 17 ON PLAN 66R16437 IN A66700 TOGETHER WITH AND SUBJECT TO  
 RIGHTSAND EASEMENTS CREATED IN SCHEDULE A OF DECLARATION D349755 ,  
 CITY OF TORONTO

*Address* TORONTO

*PIN* 12037 - 0468 LT *Interest/Estate* Fee Simple

*Description* UNIT 96, LEVEL A, METRO TORONTO CONDOMINIUM PLAN NO. 1037 AND ITS  
 APPURTENANT INTEREST. THE DESCRIPTION OF THE CONDOMINIUM PROPERTY  
 IS:  
 PART OF BLOCK J ON PLAN M-864 CITY OF NORTH YORK DESIGNATED AS PARTS 1,  
 2,3, 4, 5, 15, 17, 22 AND 24 ON PLAN 66R16437 THE BOUNDARY OF THE WEST  
 LIMIT OF GERVAIS DRIVE HAS BEEN CONFIRMED UNDER THE BOUNDARIES ACT  
 BY  
 PLAN BA-1365 REGISTERED AS D538 INSTRUMENT A721241. SUBJECT TO  
 EASEMENT IN FAVOUR OF THE CORPORATION OF THE CITY OF NORTH YORK,  
 OVER  
 PART 17 ON PLAN 66R16437 IN A66700 TOGETHER WITH AND SUBJECT TO  
 RIGHTSAND EASEMENTS CREATED IN SCHEDULE A OF DECLARATION D349755 ,  
 CITY OF TORONTO

*Address* TORONTO

*PIN* 12037 - 0469 LT *Interest/Estate* Fee Simple

*Description* UNIT 97, LEVEL A, METRO TORONTO CONDOMINIUM PLAN NO. 1037 AND ITS  
 APPURTENANT INTEREST. THE DESCRIPTION OF THE CONDOMINIUM PROPERTY  
 IS:  
 PART OF BLOCK J ON PLAN M-864 CITY OF NORTH YORK DESIGNATED AS PARTS 1,  
 2,3, 4, 5, 15, 17, 22 AND 24 ON PLAN 66R16437 THE BOUNDARY OF THE WEST  
 LIMIT OF GERVAIS DRIVE HAS BEEN CONFIRMED UNDER THE BOUNDARIES ACT  
 BY  
 PLAN BA-1365 REGISTERED AS D538 INSTRUMENT A721241. SUBJECT TO  
 EASEMENT IN FAVOUR OF THE CORPORATION OF THE CITY OF NORTH YORK,  
 OVER  
 PART 17 ON PLAN 66R16437 IN A66700 TOGETHER WITH AND SUBJECT TO  
 RIGHTSAND EASEMENTS CREATED IN SCHEDULE A OF DECLARATION D349755 ,  
 CITY OF TORONTO

*Address* TORONTO

*PIN* 12037 - 0470 LT *Interest/Estate* Fee Simple

*Description* UNIT 98, LEVEL A, METRO TORONTO CONDOMINIUM PLAN NO. 1037 AND ITS  
 APPURTENANT INTEREST. THE DESCRIPTION OF THE CONDOMINIUM PROPERTY  
 IS:  
 PART OF BLOCK J ON PLAN M-864 CITY OF NORTH YORK DESIGNATED AS PARTS 1,  
 2,3, 4, 5, 15, 17, 22 AND 24 ON PLAN 66R16437 THE BOUNDARY OF THE WEST  
 LIMIT OF GERVAIS DRIVE HAS BEEN CONFIRMED UNDER THE BOUNDARIES ACT  
 BY  
 PLAN BA-1365 REGISTERED AS D538 INSTRUMENT A721241. SUBJECT TO  
 EASEMENT IN FAVOUR OF THE CORPORATION OF THE CITY OF NORTH YORK,  
 OVER  
 PART 17 ON PLAN 66R16437 IN A66700 TOGETHER WITH AND SUBJECT TO  
 RIGHTSAND EASEMENTS CREATED IN SCHEDULE A OF DECLARATION D349755 ,  
 CITY OF TORONTO

*Address* TORONTO

*PIN* 12037 - 0471 LT *Interest/Estate* Fee Simple

*Description* UNIT 99, LEVEL A, METRO TORONTO CONDOMINIUM PLAN NO. 1037 AND ITS  
 APPURTENANT INTEREST. THE DESCRIPTION OF THE CONDOMINIUM PROPERTY  
 IS:  
 PART OF BLOCK J ON PLAN M-864 CITY OF NORTH YORK DESIGNATED AS PARTS 1,  
 2,3, 4, 5, 15, 17, 22 AND 24 ON PLAN 66R16437 THE BOUNDARY OF THE WEST

**Properties**

LIMIT OF GERVAIS DRIVE HAS BEEN CONFIRMED UNDER THE BOUNDARIES ACT BY  
PLAN BA-1365 REGISTERED AS D538 INSTRUMENT A721241. SUBJECT TO EASEMENT IN FAVOUR OF THE CORPORATION OF THE CITY OF NORTH YORK, OVER  
PART 17 ON PLAN 66R16437 IN A66700 TOGETHER WITH AND SUBJECT TO RIGHTSAND EASEMENTS CREATED IN SCHEDULE A OF DECLARATION D349755 , CITY OF TORONTO

*Address* TORONTO

*PIN* 12037 - 0472 LT *Interest/Estate* Fee Simple

*Description* UNIT 100, LEVEL A, METRO TORONTO CONDOMINIUM PLAN NO. 1037 AND ITS APPURTENANT INTEREST. THE DESCRIPTION OF THE CONDOMINIUM PROPERTY IS :  
PART OF BLOCK J ON PLAN M-864 CITY OF NORTH YORK DESIGNATED AS PARTS 1, 2,3, 4, 5, 15, 17, 22 AND 24 ON PLAN 66R16437 THE BOUNDARY OF THE WEST LIMIT OF GERVAIS DRIVE HAS BEEN CONFIRMED UNDER THE BOUNDARIES ACT BY  
PLAN BA-1365 REGISTERED AS D538 INSTRUMENT A721241. SUBJECT TO EASEMENT IN FAVOUR OF THE CORPORATION OF THE CITY OF NORTH YORK, OVER  
PART 17 ON PLAN 66R16437 IN A66700 TOGETHER WITH AND SUBJECT TO RIGHTSAND EASEMENTS CREATED IN SCHEDULE A OF DECLARATION D349755 , CITY OF TORONTO

*Address* TORONTO

*PIN* 12037 - 0475 LT *Interest/Estate* Fee Simple

*Description* UNIT 103, LEVEL A, METRO TORONTO CONDOMINIUM PLAN NO. 1037 AND ITS APPURTENANT INTEREST. THE DESCRIPTION OF THE CONDOMINIUM PROPERTY IS :  
PART OF BLOCK J ON PLAN M-864 CITY OF NORTH YORK DESIGNATED AS PARTS 1, 2,3, 4, 5, 15, 17, 22 AND 24 ON PLAN 66R16437 THE BOUNDARY OF THE WEST LIMIT OF GERVAIS DRIVE HAS BEEN CONFIRMED UNDER THE BOUNDARIES ACT BY  
PLAN BA-1365 REGISTERED AS D538 INSTRUMENT A721241. SUBJECT TO EASEMENT IN FAVOUR OF THE CORPORATION OF THE CITY OF NORTH YORK, OVER  
PART 17 ON PLAN 66R16437 IN A66700 TOGETHER WITH AND SUBJECT TO RIGHTSAND EASEMENTS CREATED IN SCHEDULE A OF DECLARATION D349755 , CITY OF TORONTO

*Address* TORONTO

*PIN* 12037 - 0476 LT *Interest/Estate* Fee Simple

*Description* UNIT 104, LEVEL A, METRO TORONTO CONDOMINIUM PLAN NO. 1037 AND ITS APPURTENANT INTEREST. THE DESCRIPTION OF THE CONDOMINIUM PROPERTY IS :  
PART OF BLOCK J ON PLAN M-864 CITY OF NORTH YORK DESIGNATED AS PARTS 1, 2,3, 4, 5, 15, 17, 22 AND 24 ON PLAN 66R16437 THE BOUNDARY OF THE WEST LIMIT OF GERVAIS DRIVE HAS BEEN CONFIRMED UNDER THE BOUNDARIES ACT BY  
PLAN BA-1365 REGISTERED AS D538 INSTRUMENT A721 241. SUBJECT TO EASEMENT IN FAVOUR OF THE CORPORATION OF THE CITY OF NORTH YORK, OVER  
PART 17 ON PLAN 66R16437 IN A66700 TOGETHER WITH AND SUBJECT TO RIGHTSAND EASEMENTS CREATED IN SCHEDULE A OF DECLARATION D349755 , CITY OF TORONTO

*Address* TORONTO

*PIN* 12037 - 0477 LT *Interest/Estate* Fee Simple

*Description* UNIT 105, LEVEL A, METRO TORONTO CONDOMINIUM PLAN NO. 1037 AND ITS APPURTENANT INTEREST. THE DESCRIPTION OF THE CONDOMINIUM PROPERTY IS :  
PART OF BLOCK J ON PLAN M-864 CITY OF NORTH YORK DESIGNATED AS PARTS 1, 2,3, 4, 5, 15, 17, 22 AND 24 ON PLAN 66R16437 THE BOUNDARY OF THE WEST LIMIT OF GERVAIS DRIVE HAS BEEN CONFIRMED UNDER THE BOUNDARIES ACT BY  
PLAN BA-1365 REGISTERED AS D538 INSTRUMENT A721241. SUBJECT TO EASEMENT IN FAVOUR OF THE CORPORATION OF THE CITY OF NORTH YORK, OVER  
PART 17 ON PLAN 66R16437 IN A66700 TOGETHER WITH AND SUBJECT TO RIGHTSAND EASEMENTS CREATED IN SCHEDULE A OF DECLARATION D349755 , CITY OF TORONTO

*Address* TORONTO

*PIN* 12037 - 0478 LT *Interest/Estate* Fee Simple

*Description* UNIT 106, LEVEL A, METRO TORONTO CONDOMINIUM PLAN NO. 1037 AND ITS

**Properties**

APPURTENANT INTEREST. THE DESCRIPTION OF THE CONDOMINIUM PROPERTY IS:  
PART OF BLOCK J ON PLAN M-864 CITY OF NORTH YORK DESIGNATED AS PARTS 1, 2,3, 4, 5, 15, 17, 22 AND 24 ON PLAN 66R16437 THE BOUNDARY OF THE WEST LIMIT OF GERVAIS DRIVE HAS BEEN CONFIRMED UNDER THE BOUNDARIES ACT BY  
PLAN BA-1365 REGISTERED AS D538 INSTRUMENT A721241. SUBJECT TO EASEMENT IN FAVOUR OF THE CORPORATION OF THE CITY OF NORTH YORK, OVER  
PART 17 ON PLAN 66R16437 IN A66700 TOGETHER WITH AND SUBJECT TO RIGHTSAND EASEMENTS CREATED IN SCHEDULE A OF DECLARATION D349755, CITY OF TORONTO

Address TORONTO

PIN 12037 - 0479 LT Interest/Estate Fee Simple

Description UNIT 107, LEVEL A, METRO TORONTO CONDOMINIUM PLAN NO. 1037 AND ITS APPURTENANT INTEREST. THE DESCRIPTION OF THE CONDOMINIUM PROPERTY IS:  
PART OF BLOCK J ON PLAN M-864 CITY OF NORTH YORK DESIGNATED AS PARTS 1, 2,3, 4, 5, 15, 17, 22 AND 24 ON PLAN 66R16437 THE BOUNDARY OF THE WEST LIMIT OF GERVAIS DRIVE HAS BEEN CONFIRMED UNDER THE BOUNDARIES ACT BY  
PLAN BA-1365 REGISTERED AS D538 INSTRUMENT A721241. SUBJECT TO EASEMENT IN FAVOUR OF THE CORPORATION OF THE CITY OF NORTH YORK, OVER  
PART 17 ON PLAN 66R16437 IN A66700 TOGETHER WITH AND SUBJECT TO RIGHTSAND EASEMENTS CREATED IN SCHEDULE A OF DECLARATION D349755, CITY OF TORONTO

Address TORONTO

PIN 12037 - 0480 LT Interest/Estate Fee Simple

Description UNIT 108, LEVEL A, METRO TORONTO CONDOMINIUM PLAN NO. 1037 AND ITS APPURTENANT INTEREST. THE DESCRIPTION OF THE CONDOMINIUM PROPERTY IS:  
PART OF BLOCK J ON PLAN M-864 CITY OF NORTH YORK DESIGNATED AS PARTS 1, 2,3, 4, 5, 15, 17, 22 AND 24 ON PLAN 66R16437 THE BOUNDARY OF THE WEST LIMIT OF GERVAIS DRIVE HAS BEEN CONFIRMED UNDER THE BOUNDARIES ACT BY  
PLAN BA-1365 REGISTERED AS D538 INSTRUMENT A721241. SUBJECT TO EASEMENT IN FAVOUR OF THE CORPORATION OF THE CITY OF NORTH YORK, OVER  
PART 17 ON PLAN 66R16437 IN A66700 TOGETHER WITH AND SUBJECT TO RIGHTSAND EASEMENTS CREATED IN SCHEDULE A OF DECLARATION D349755, CITY OF TORONTO

Address TORONTO

PIN 12037 - 0481 LT Interest/Estate Fee Simple

Description UNIT 109, LEVEL A, METRO TORONTO CONDOMINIUM PLAN NO. 1037 AND ITS APPURTENANT INTEREST. THE DESCRIPTION OF THE CONDOMINIUM PROPERTY IS:  
PART OF BLOCK J ON PLAN M-864 CITY OF NORTH YORK DESIGNATED AS PARTS 1, 2,3, 4, 5, 15, 17, 22 AND 24 ON PLAN 66R16437 THE BOUNDARY OF THE WEST LIMIT OF GERVAIS DRIVE HAS BEEN CONFIRMED UNDER THE BOUNDARIES ACT BY  
PLAN BA-1365 REGISTERED AS D538 INSTRUMENT A721241. SUBJECT TO EASEMENT IN FAVOUR OF THE CORPORATION OF THE CITY OF NORTH YORK, OVER  
PART 17 ON PLAN 66R16437 IN A66700 TOGETHER WITH AND SUBJECT TO RIGHTSAND EASEMENTS CREATED IN SCHEDULE A OF DECLARATION D349755, CITY OF TORONTO

Address TORONTO

PIN 12037 - 0482 LT Interest/Estate Fee Simple

Description UNIT 110, LEVEL A, METRO TORONTO CONDOMINIUM PLAN NO. 1037 AND ITS APPURTENANT INTEREST. THE DESCRIPTION OF THE CONDOMINIUM PROPERTY IS:  
PART OF BLOCK J ON PLAN M-864 CITY OF NORTH YORK DESIGNATED AS PARTS 1, 2,3, 4, 5, 15, 17, 22 AND 24 ON PLAN 66R16437 THE BOUNDARY OF THE WEST LIMIT OF GERVAIS DRIVE HAS BEEN CONFIRMED UNDER THE BOUNDARIES ACT BY  
PLAN BA-1365 REGISTERED AS D538 INSTRUMENT A721241. SUBJECT TO EASEMENT IN FAVOUR OF THE CORPORATION OF THE CITY OF NORTH YORK, OVER  
PART 17 ON PLAN 66R16437 IN A66700 TOGETHER WITH AND SUBJECT TO RIGHTSAND EASEMENTS CREATED IN SCHEDULE A OF DECLARATION D349755, CITY OF TORONTO

Address TORONTO

**Schedule "C"**  
**Claims to be deleted and expunged from title to the Property**

1. Instrument No. D439677 registered on October 3, 1994 is a Transfer - Power of Sale from Coopers & Lybrand Limited, as Receiver and Manager of 618100 Ontario Limited, as Transferor, and 1069180 Ontario Limited, as Transferee.
2. Instrument No. AT3251575 registered on March 7, 2013 is a Charge given by Wynford Professional Centre Ltd. ("Wynford"), as Chargor, in favour of Computershare Trust Company of Canada ("Computershare"), as Chargee, securing the principal sum of \$9,850,000.
3. Instrument No. AT3251636 registered on March 7, 2013 is a Notice of Assignment of Rents – General given by Wynford, as Assignor and Computershare, as Assignee, given as collateral security to Charge Instrument No. AT3251575.
4. Instrument No. AT3481843 registered on December 17, 2013 is a Construction Lien registered by Laser Heating & Air Conditioning Inc. ("Laser"), as Lien Claimant, in the amount of \$9,354.
5. Instrument No. AT3487284 registered on December 24, 2013 is a Certificate of Action registered by Laser in connection with Construction Lien Instrument No. AT3481843.
6. Instrument No. AT3487305 registered on December 24, 2013 is a Certificate of Action registered by Laser in connection with Construction Lien Instrument No. AT3481843.
7. Instrument No. AT3557742 registered on April 14, 2014 is a Construction Lien registered by Laser, as Lien Claimant, in the amount of \$18,518.
8. Instrument No. AT3557779 registered on April 14, 2014 is a Construction Lien registered by Laser, as Lien Claimant, in the amount of \$18,518.
9. Instrument No. AT3585403 registered on May 21, 2014 is a Certificate of Action registered by Laser in connection with Construction Lien Instrument Nos. AT3557779 and AT355742.
10. Instrument No. AT3585433 registered on May 21, 2014 is Certificate of Action registered by Laser in connection with Construction Lien Instrument Nos. AT3557779 and AT355742.
11. Instrument No. AT3816394 registered on February 23, 2015 is an Application re: Court Order issued by the Ontario Superior Court of Justice vacating Claim for Lien Instrument No. AT3481843 and Certification of Action Instrument No. AT3487284.
12. Instrument No. AT3816596 registered on February 24, 2015 is an Application re: Court Order issued by the Ontario Superior Court of Justice vacating Claim for Lien Instrument No. AT3481843 and Certification of Action Instrument No. AT3487305

13. Instrument No. AT3816833 registered on February 23, 2015 is an Application re: Court Order issued by the Ontario Superior Court of Justice vacating Claim for Lien Instrument No. AT3557742 and Certificates of Action Instrument No. AT3585403.
14. Instrument No. AT3816905 registered on February 24, 2015 is an Application re: Court Order issued by the Ontario Superior Court of Justice vacating Claim for Lien Instrument No. AT3557779 and Certification of Action Instrument No AT3585433.

**Schedule "D"**  
**Permitted Encumbrances, Easements and Restrictive Covenants related to the Property**

1. Instrument No. D349755 registered on October 6, 1992 is a Condominium Declaration registered by 618100 Ontario Limited, creating Metropolitan Toronto Condominium Corporation No. 1037 ("**Condominium Corporation**").
2. Instrument No. MTCP1037 registered on October 6, 1992 is a Plan of Condominium.
3. Instrument No. D371043 registered on March 16, 1993 is Bylaw No. 1 of the Condominium Corporation.
4. Instrument No. D371044 registered on March 16, 1993 is Bylaw No. 2 of the Condominium Corporation.
5. Instrument No. D371045 registered on March 16, 1993 is Bylaw No. 3 of the Condominium Corporation.
6. Instrument No. D371046 registered on March 16, 1993 is Bylaw No. 4 of the Condominium Corporation.
7. Instrument No. AT2944157 registered on February 13, 2012 is an Amendment under Section 107 of the Condominium Act, 1998 to the Condominium Declaration registered as Instrument No. D349755, registered by Metropolitan Toronto Condominium Corporation No. 1037.

**TREZ CAPITAL LIMITED PARTNERSHIP ET AL**  
Applicants

-and-

**WYNFORD PROFESSIONAL CENTRE LTD. ET AL**  
Respondents

Court File No. CV-14-10493-00CL

**ONTARIO**  
**SUPERIOR COURT OF JUSTICE**  
**COMMERCIAL LIST**

**PROCEEDING COMMENCED AT**  
**TORONTO**

**APPROVAL, VESTING AND DISTRIBUTION ORDER**

**STEINBERG TITLE HOPE & ISRAEL LLP**  
Barristers & Solicitors  
5255 Yonge Street, Suite 1100  
Toronto, Ontario  
M2N 6P4

**David A. Brooker (35787W)**  
Tel: 416-225-2777  
Fax: 416-225-7112

Lawyers for Collins Barrow Toronto Limited,  
court appointed receiver for the Respondents

RCP-E 4C (July 1, 2007)



TREZ CAPITAL LIMITED  
PARTNERSHIP ET AL.

-and- WYNFORD PROFESSIONAL CENTRE  
LTD.

*Applicants*

*Respondents*

Court File No. CV-14-10493-00CL

ONTARIO

**SUPERIOR COURT OF JUSTICE  
COMMERCIAL LIST**

IN THE MATTER OF Section 101 of the  
*Courts of Justice Act* and Section 243 of the *Bankruptcy  
and Insolvency Act*

PROCEEDING COMMENCED AT TORONTO

**SECOND FURTHER SUPPLEMENTARY  
RESPONDING MOTION RECORD OF THE  
APPLICANTS, TREZ CAPITAL LIMITED  
PARTNERSHIP AND COMPUTERSHARE TRUST  
COMPANY OF CANADA**

**ROBINS APPELBY LLP**

Barristers + Solicitors  
2600 - 120 Adelaide Street West  
Toronto ON M5H 1T1

**Irving Marks LSUC #19979H**

imarks@robapp.com  
Tel: (416) 360-3329

**Dominique Michaud LSUC #56871V**

dmichaud@robapp.com  
Tel: (416) 360-3795  
Fax: (416) 868-0306

Lawyers for the Applicants, Trez Capital Limited  
Partnership and Computershare Trust Company of  
Canada